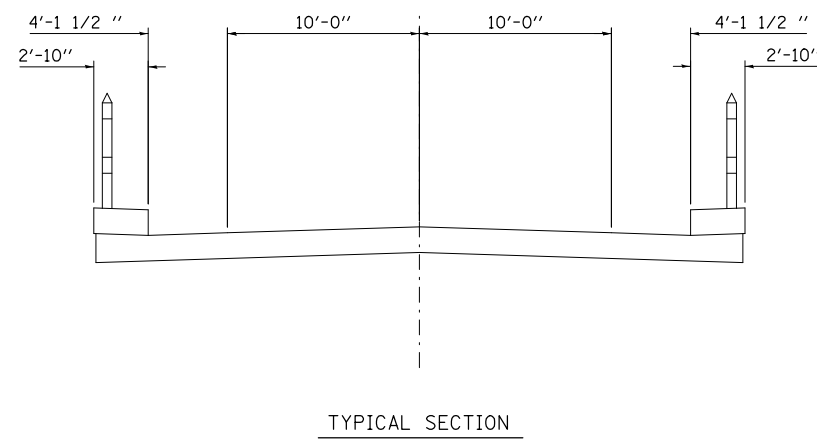
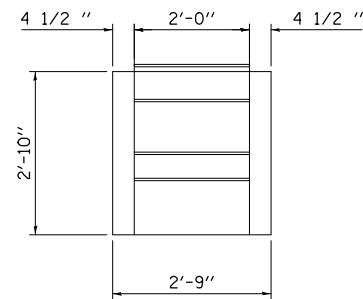


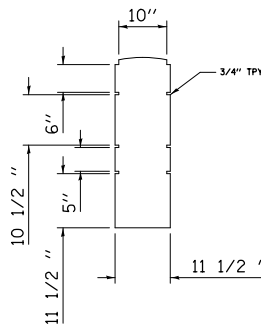
PLAN VIEW



TYPICAL SECTION

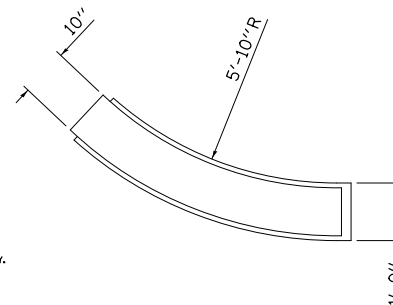


ELEVATION VIEW

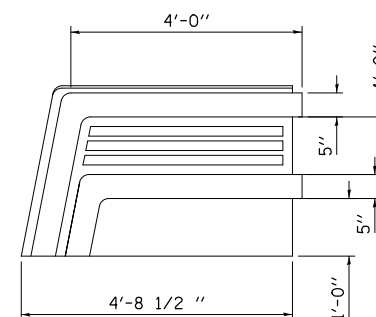


SIDE VIEW

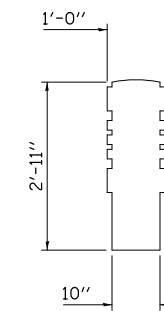
INTERIOR POST DETAIL



PLAN VIEW



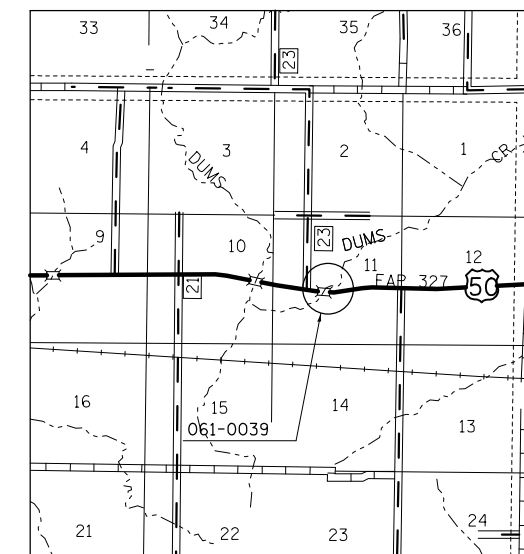
ELEVATION VIEW



SIDE VIEW

END POST DETAIL

ITEM	UNIT	TOTAL
CONCRETE SEALER	SQ FT	6,483



STRUCTURE NUMBER 061-0039

• VARIOUS ROUTES

FILE NAME =	USER NAME = muehlfeldac	DESIGNED - ACM	REVISED -
et:\pw\work\p\dot\muehlfeldac\d8288263\8976f49-shit-plan.dgn		DRAWN - ACM	REVISED -
	PLOT SCALE = 100.0000' / in.	CHECKED -	REVISED -
	PLOT DATE = 3/8/2012	DATE -	REVISED -

STATE OF ILLINOIS
DEPARTMENT OF TRANSPORTATION

BRIDGE LAYOUT SHEETS

SCALE: NONE SHEET 10 OF 25 SHEETS STA. TO STA.

F.A. RTE.	SECTION	COUNTY	TOTAL SHEETS	SHEET NO.
DIST 8 BR. DECK 2012-2		MARION	29	10
ILLINOIS FED. AID PROJECT			CONTRACT NO. 76F49	

Dist 8 bridge Deck 2012-2