

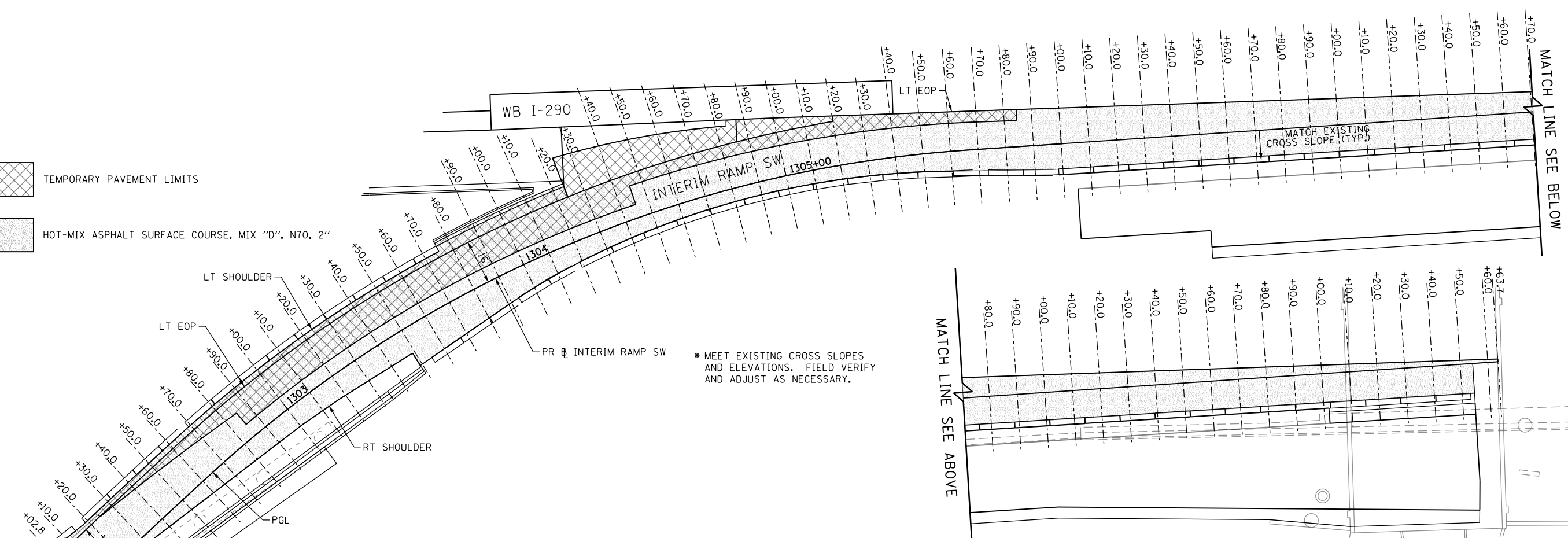


FILE PATH = p:\388035-p\m\1\escomon\me\local\p\AEC\000\Documents\01\_Americas\Transportation\6269938\_Circle\Phase\1\000\_CAD\005\_Roadway\Sheets\60W28\_Contract\0160W28-sht-SuperTrans Det-05

 TEMPORARY PAVEMENT LIMITS  
 HOT-MIX ASPHALT SURFACE COURSE, MIX "D", N70, 2"



\* MEET EXISTING CROSS SLOPES AND ELEVATIONS. FIELD VERIFY AND ADJUST AS NECESSARY.

PAVEMENT CROSS SLOPE AND ELEVATION - INTERIM RAMP SW

STATION INTERIM RAMP SW	LT EOP			PGL (= RT EOP)		
	O/S	%	ELEV.	O/S	%	ELEV.
1302+02.82	16.00	4.29%	575.19	0.00	N/A	574.51
1302+10.00	16.00	4.34%	575.17	0.00	N/A	574.47
1302+20.00	16.00	4.19%	575.13	0.00	N/A	574.46
1302+30.00	16.00	3.91%	575.09	0.00	N/A	574.46
1302+40.00	16.00	3.60%	575.04	0.00	N/A	574.46
1302+50.00	16.00	3.39%	575.01	0.00	N/A	574.46
1302+60.00	16.00	3.38%	575.00	0.00	N/A	574.46
1302+70.00	16.00	3.36%	575.00	0.00	N/A	574.46
1302+80.00	16.00	3.34%	574.99	0.00	N/A	574.45
1302+90.00	16.00	3.33%	574.97	0.00	N/A	574.44
1303+00.00	16.00	3.19%	574.95	0.00	N/A	574.44
1303+10.00	16.00	3.24%	574.95	0.00	N/A	574.44
1303+20.00	16.00	3.24%	574.95	0.00	N/A	574.43
1303+30.00	16.00	3.27%	574.94	0.00	N/A	574.42
1303+40.00	16.00	3.56%	574.94	0.00	N/A	574.37
1303+50.00	16.00	3.81%	574.94	0.00	N/A	574.33
1303+60.00	16.00	3.80%	574.92	0.00	N/A	574.31
1303+70.00	16.00	4.48%	574.96	0.00	N/A	574.24
1303+80.00	16.00	4.77%	574.97	0.00	N/A	574.20
1303+90.00	16.00	3.80%	574.89	0.00	N/A	574.28
1304+00.00	16.00	4.10%	574.95	0.00	N/A	574.29
1304+10.00	16.00	3.95%	574.98	0.00	N/A	574.35
1304+20.00	16.00	3.89%	575.06	0.00	N/A	574.44
1304+30.00	16.00	3.88%	575.17	0.00	N/A	574.55
1304+40.00	16.00	3.67%	575.27	0.00	N/A	574.69
1304+50.00	16.00	3.42%	575.36	0.00	N/A	574.81
1304+60.00	16.00	3.34%	575.44	0.00	N/A	574.90

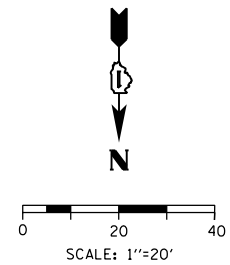
PAVEMENT CROSS SLOPE AND ELEVATION - INTERIM RAMP SW

STATION INTERIM RAMP SW	LT EOP			PGL (= RT EOP)		
	O/S	%	ELEV.	O/S	%	ELEV.
1304+70.00	16.00	3.32%	575.51	0.00	N/A	574.98
1304+80.00	16.00	3.28%	575.57	0.00	N/A	575.04
1304+90.00	16.00	2.52%	575.60	0.00	N/A	575.19
1305+00.00	16.00	2.16%	575.69	0.00	N/A	575.34
1305+10.00	16.00	2.22%	575.79	0.00	N/A	575.43
1305+20.00	16.00	2.14%	575.87	0.00	N/A	575.53
1305+30.00	16.72	2.16%	575.98	0.00	N/A	575.62
1305+40.00	15.67	2.18%	576.04	0.00	N/A	575.69
1305+50.00	14.84	2.13%	576.09	0.00	N/A	575.77
1305+60.00	14.25	2.12%	576.13	0.00	N/A	575.82
1305+70.00	13.88	2.34%	576.18	0.00	N/A	575.85
1305+80.00	13.55	2.58%	576.23	0.00	N/A	575.88
1305+90.00	13.22	2.59%	576.25	0.00	N/A	575.91
1306+00.00	12.89	2.39%	576.27	0.00	N/A	575.96
1306+10.00	12.57	2.18%	576.28	0.00	N/A	576.01
1306+20.00	12.24	1.98%	576.30	0.00	N/A	576.05
1306+30.00	11.91	1.77%	576.31	0.00	N/A	576.10
1306+40.00	11.59	1.57%	576.33	0.00	N/A	576.15
1306+50.00	11.26	1.47%	576.37	0.00	N/A	576.21
1306+60.00	10.93	1.47%	576.42	0.00	N/A	576.26
1306+70.00	10.61	1.50%	576.48	0.00	N/A	576.32
1306+80.00	10.28	1.55%	576.53	0.00	N/A	576.37
1306+90.00	9.95	1.60%	576.58	0.00	N/A	576.42
1307+00.00	9.62	1.64%	576.63	0.00	N/A	576.47
1307+10.00	9.30	1.58%	576.66	0.00	N/A	576.52
1307+20.00	8.97	1.47%	576.69	0.00	N/A	576.56

PAVEMENT CROSS SLOPE AND ELEVATION - INTERIM RAMP SW

STATION INTERIM RAMP SW	LT EOP			PGL (= RT EOP)		
	O/S	%	ELEV.	O/S	%	ELEV.
1307+30.00	8.64	1.35%	576.71	0.00	N/A	576.60
1307+40.00	8.32	1.23%	576.74	0.00	N/A	576.64
1307+50.00	7.99	1.22%	576.77	0.00	N/A	576.67
1307+60.00	7.66	1.22%	576.81	0.00	N/A	576.72
1307+70.00	7.33	1.22%	576.85	0.00	N/A	576.77
1307+80.00	7.01	1.22%	576.90	0.00	N/A	576.81
1307+90.00	6.68	1.13%	576.93	0.00	N/A	576.86
1308+00.00	6.35	1.05%	576.97	0.00	N/A	576.90
1308+10.00	6.03	1.06%	577.01	0.00	N/A	576.94
1308+20.00	5.70	1.07%	577.04	0.00	N/A	576.98
1308+30.00	5.37	1.07%	577.08	0.00	N/A	577.02
1308+40.00	5.04	1.07%	577.12	0.00	N/A	577.06
1308+50.00	4.72	1.08%	577.15	0.00	N/A	577.10
1308+60.00	4.39	1.08%	577.17	0.00	N/A	577.13
1308+70.00	4.06	1.08%	577.20	0.00	N/A	577.15
1308+80.00	3.74	1.09%	577.22	0.00	N/A	577.18
1308+90.00	3.41	1.39%	577.26	0.00	N/A	577.21
1309+00.00	3.08	1.39%	577.30	0.00	N/A	577.25
1309+10.00	2.76	1.39%	577.33	0.00	N/A	577.29
1309+20.00	2.43	1.39%	577.36	0.00	N/A	577.33
1309+30.00	2.10	1.39%	577.40	0.00	N/A	577.37
1309+40.00	1.77	1.07%	577.42	0.00	N/A	577.41
1309+50.00	1.45	1.07%	577.45	0.00	N/A	577.43
1309+60.00	1.12	1.07%	577.48	0.00	N/A	577.46
1309+63.65	1.00	1.07%	577.49	0.00	N/A	577.48

NOTES:  
 1. UNLESS OTHERWISE NOTED THE PGL IS ASSUMED TO BE AT THE BASELINE  
 2. NC=2.00%



**INTERIM RAMP SW  
PAVEMENT ELEVATIONS**



D160W28-sht-SuperTrans Det-05  
 USER NAME = pimsarno  
 PLOT SCALE = 40.0000' / in.  
 PLOT DATE = 4/27/2014

DESIGNED - KAM  
 DRAWN - NSA  
 CHECKED - KCF  
 DATE - 04/28/14

REVISED -  
 REVISED -  
 REVISED -  
 REVISED -

**STATE OF ILLINOIS  
DEPARTMENT OF TRANSPORTATION**

**PAVEMENT RESURFACING ELEVATION DETAILS  
INTERIM RAMP SW**

SCALE: 1"=20' SHEET 1 OF 1 SHEETS STA. TO STA.

F.A.I. RTE. 90/94/290	SECTION 2013-010R	COUNTY COOK	TOTAL SHEETS 747	SHEET NO. 79
CONTRACT NO. 60W28				
ILLINOIS FED. AID PROJECT				