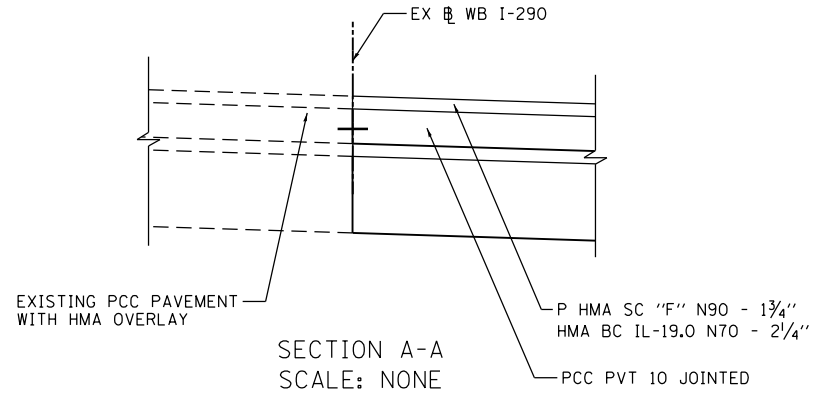
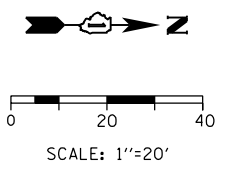
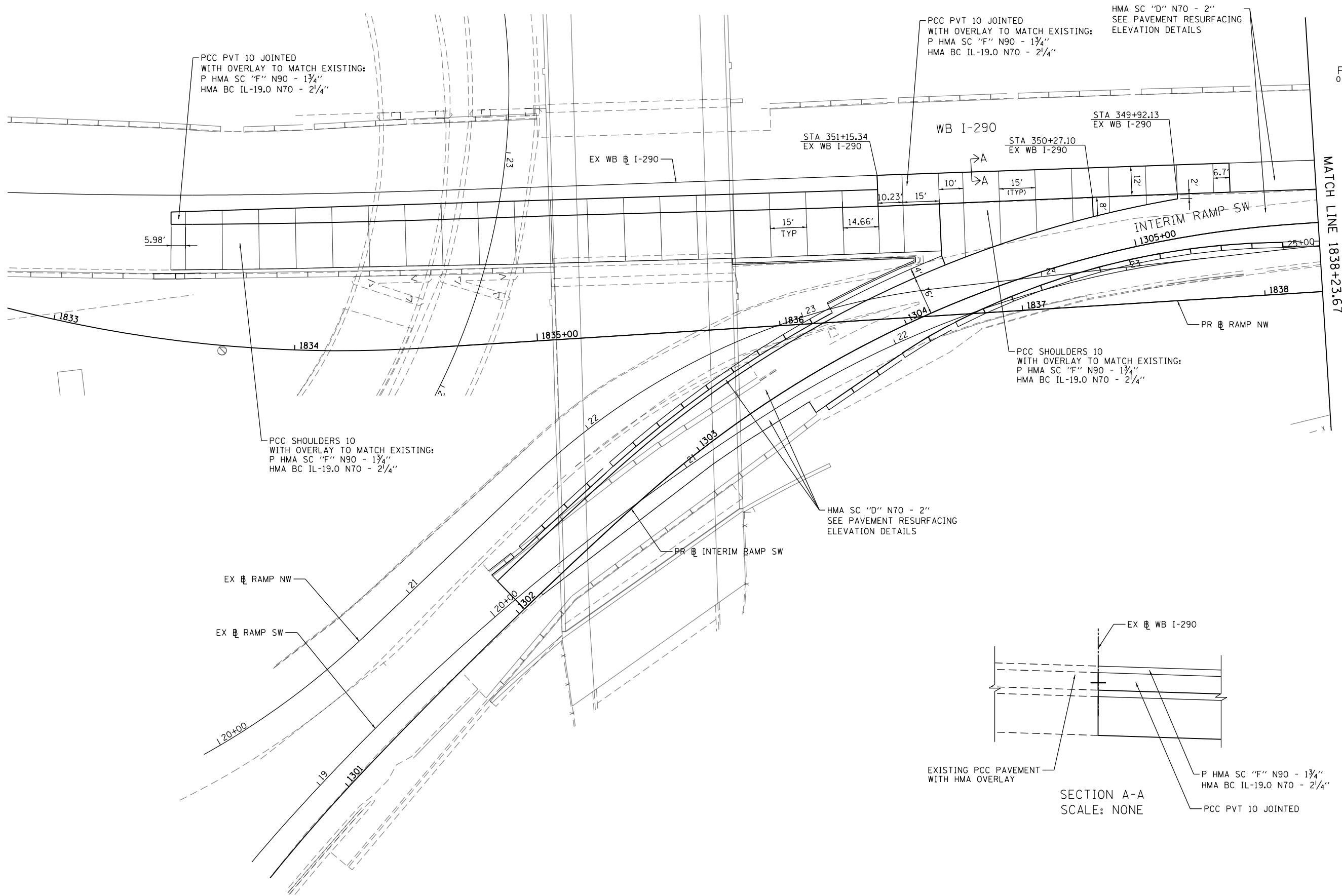


FILE PATH = p:\388035-p\m\1\escomon\local\p\AECD\000\Documents\01_Americas\Transportation\62659938_Circle\Phase_1\000_CAD\005_Roadway\Sheets\60W28_Contract\0160W28-sht-Jointing_Detail-04.dgn



D160W28-sht-Jointing Detail-04.dgn
 USER NAME = pimsarno
 PLOT SCALE = 40.0000' / in.
 PLOT DATE = 4/28/2014

DESIGNED - NSA	REVISED -
DRAWN - NSA	REVISED -
CHECKED - OPS	REVISED -
DATE - 04/28/14	REVISED -

STATE OF ILLINOIS
 DEPARTMENT OF TRANSPORTATION

JOINTING AND PCC PAVEMENT DETAIL PLAN

SCALE: 1"=20' SHEET 4 OF 5 SHEETS STA. TO STA.

F.A.I. RTE.	SECTION	COUNTY	TOTAL SHEETS	SHEET NO.
90/94/290	2013-010R	COOK	747	85
CONTRACT NO. 60W28				
ILLINOIS FED. AID PROJECT				