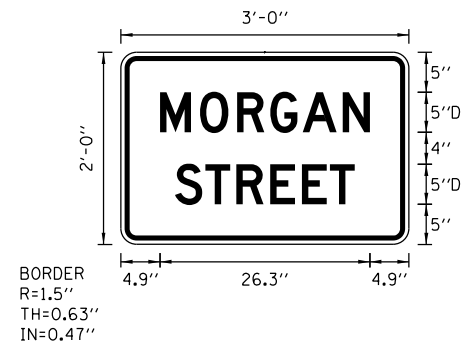


SIGN DETAIL

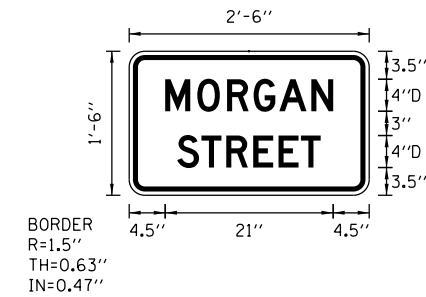


SIGN NUMBER	TC-SGN-01
WIDTH x HGHT.	3'-0" x 2'-0"
BORDER WIDTH	0.63"
CORNER RADIUS	1.5"
MOUNTING	Ground
BACKGROUND	TYPE: Reflective COLOR: Orange
LEGEND/BORDER	TYPE: Reflective COLOR: Black/Black

SYMBOL	ROT	X	Y	WID	HT

LETTER POSITIONS (X)										LENGTH	SERIES/SIZE
M	O	R	G	A	N						D 2000
4.9	9.9	14.5	18.7	22.7	27.7					26.3	5
S	T	R	E	E	T						D 2000
6.8	10.6	14.4	18.7	22.6	26.1					22.5	5

SIGN DETAIL

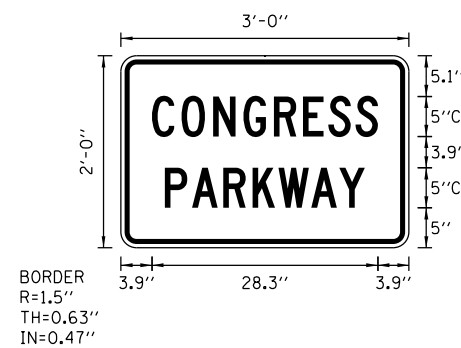


SIGN NUMBER	TC-SGN-02
WIDTH x HGHT.	2'-6" x 1'-6"
BORDER WIDTH	0.63"
CORNER RADIUS	1.5"
MOUNTING	Ground
BACKGROUND	TYPE: Reflective COLOR: Orange
LEGEND/BORDER	TYPE: Reflective COLOR: Black/Black

SYMBOL	ROT	X	Y	WID	HT

LETTER POSITIONS (X)										LENGTH	SERIES/SIZE
M	O	R	G	A	N						D 2000
4.5	8.5	12.2	15.5	18.8	22.8					21	4
S	T	R	E	E	T						D 2000
6	9	12.1	15.5	18.7	21.5					18	4

SIGN DETAIL

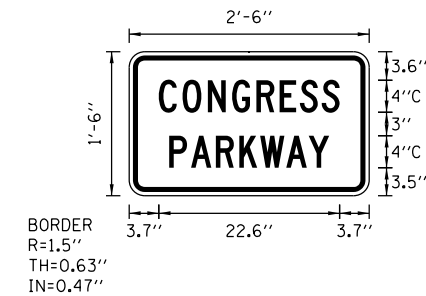


SIGN NUMBER	TC-SGN-03
WIDTH x HGHT.	3'-0" x 2'-0"
BORDER WIDTH	0.63"
CORNER RADIUS	1.5"
MOUNTING	Ground
BACKGROUND	TYPE: Reflective COLOR: Orange
LEGEND/BORDER	TYPE: Reflective COLOR: Black/Black

SYMBOL	ROT	X	Y	WID	HT

LETTER POSITIONS (X)										LENGTH	SERIES/SIZE
C	O	N	G	R	E	S	S				C 2000
3.9	7.6	11.5	15.3	19.1	22.8	25.9	29.3			28.3	5
P	A	R	K	W	A	Y					C 2000
5.5	8.9	12.8	16.5	19.7	23.8	27.3				25	5

SIGN DETAIL



SIGN NUMBER	TC-SGN-04
WIDTH x HGHT.	2'-6" x 1'-6"
BORDER WIDTH	0.63"
CORNER RADIUS	1.5"
MOUNTING	Ground
BACKGROUND	TYPE: Reflective COLOR: Orange
LEGEND/BORDER	TYPE: Reflective COLOR: Black/Black

SYMBOL	ROT	X	Y	WID	HT

LETTER POSITIONS (X)										LENGTH	SERIES/SIZE
C	O	N	G	R	E	S	S				C 2000
3.7	6.7	9.8	12.9	15.9	18.8	21.4	24.1			22.6	4
P	A	R	K	W	A	Y					C 2000
5	7.7	10.9	13.8	16.4	19.7	22.5				20	4

FILE PATH = C:\Users\chua\A\Desktop\60W28-Post-Final\DETOURS\0160W28-sht-Detour-Sign-Det-01.dgn



D160W28-sht-Detour-Sign-Det-01.dgn
 USER NAME = chua
 PLOT SCALE = 2.0000' / in.
 PLOT DATE = 4/27/2014

DESIGNED - AFC
 DRAWN - NSA
 CHECKED - KCF
 DATE - 04/28/14

REVISED -
 REVISED -
 REVISED -
 REVISED -

STATE OF ILLINOIS
 DEPARTMENT OF TRANSPORTATION

DETOUR PLAN
 TEMPORARY INFORMATION SIGNING

SCALE: NTS SHEET 1 OF 2 SHEETS STA. TO STA.

F.A.I. RTE.	SECTION	COUNTY	TOTAL SHEETS	SHEET NO.
90/94/290	2013-010R	COOK	747	91
CONTRACT NO. 60W28				
ILLINOIS FED. AID PROJECT				