
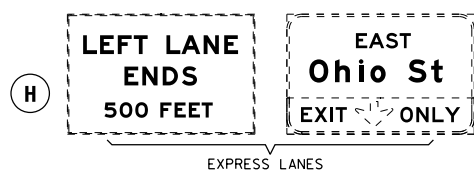
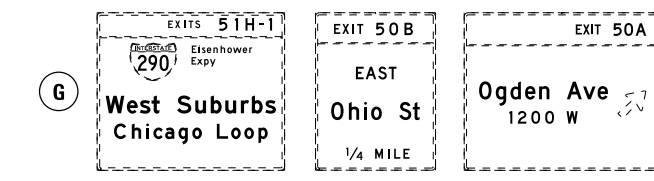




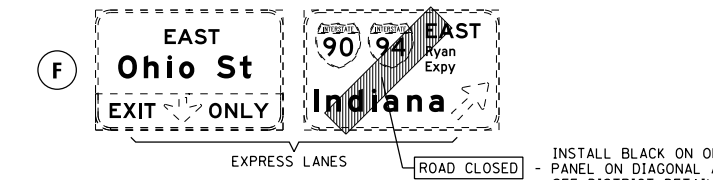
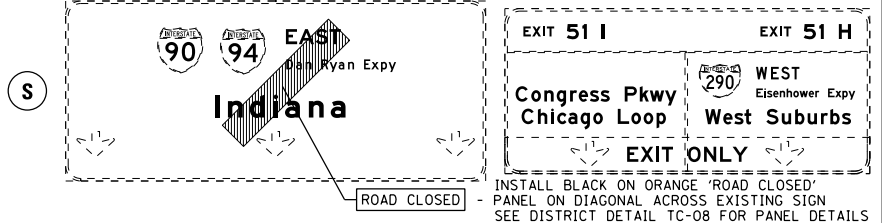
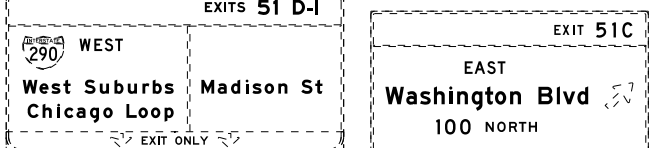
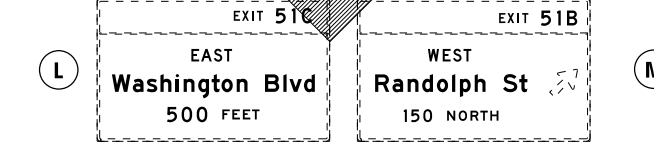
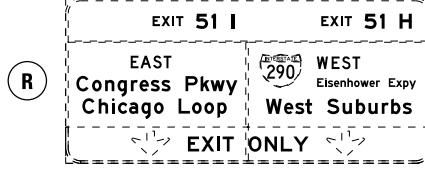
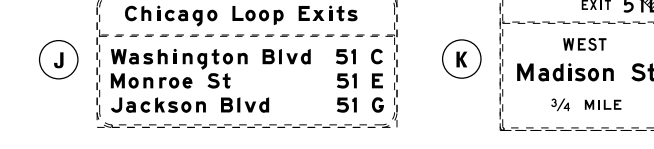
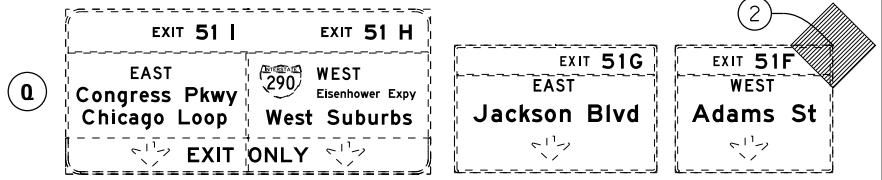
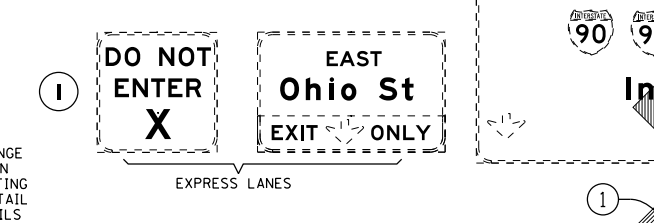
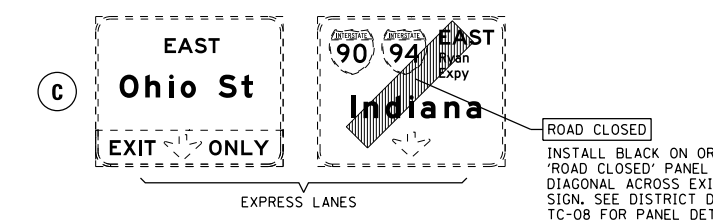
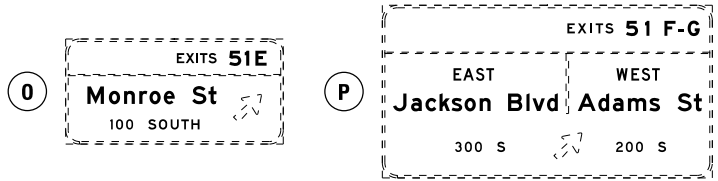
SB I-90/94 - ARMITAGE TO CIRCLE INTERCHANGE



SB I-90/94 - ARMITAGE TO CIRCLE INTERCHANGE CONT'D



SB I-90/94 - ARMITAGE TO CIRCLE INTERCHANGE CONT'D



D160W28-sht-Staging GE-02.dgn  
 USER NAME = ayeungh  
 PLOT SCALE = 1000.0000' / in.  
 PLOT DATE = 4/28/2014

DESIGNED - OPS  
 DRAWN - PHP  
 CHECKED - KCF  
 DATE - 04/28/14

REVISED -  
 REVISED -  
 REVISED -  
 REVISED -

STATE OF ILLINOIS  
 DEPARTMENT OF TRANSPORTATION

MAINLINE GIRDER ERECTION CLOSURES  
 TEMPORARY SIGNING PLAN - SB I-90/94  
 SCALE: 1" = 1000' SHEET 3 OF 8 SHEETS STA. TO STA.

F.A.I. RTE.	SECTION	COUNTY	TOTAL SHEETS	SHEET NO.
90/94/290	2013-010R	COOK	747	98BC
CONTRACT NO. 60W28				
ILLINOIS FED. AID PROJECT				

FILE PATH = C:\Projectbase\160W28-sht-Staging GE-02.dgn