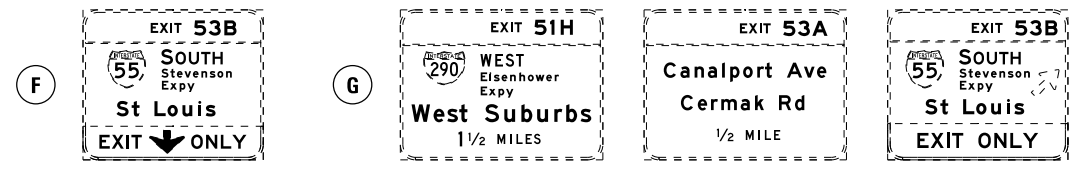
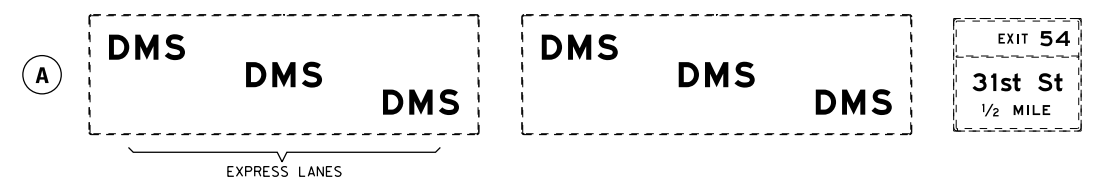
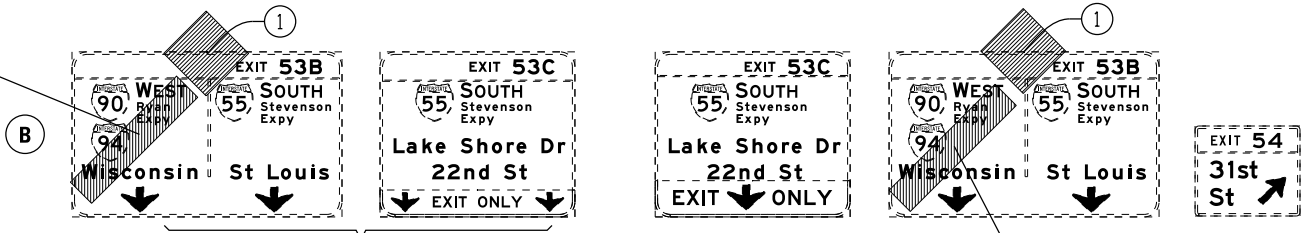


NB I-90/94 - 37TH ST TO CIRCLE INTERCHANGE

NB I-90/94 - 37TH ST TO CIRCLE INTERCHANGE CONT'D

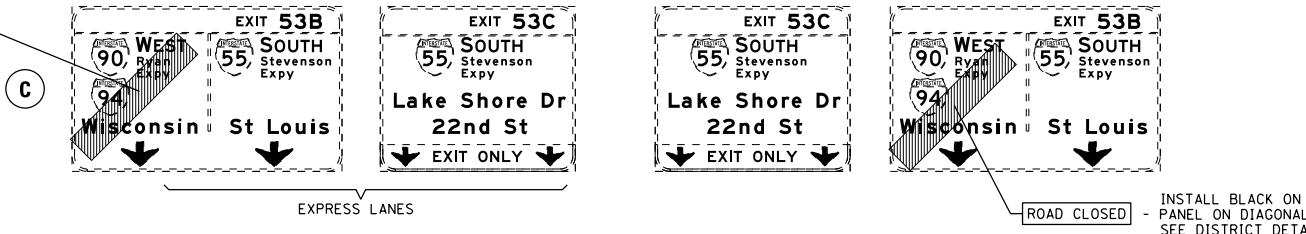


INSTALL BLACK ON ORANGE 'ROAD CLOSED' PANEL ON DIAGONAL ACROSS EXISTING SIGN. SEE DISTRICT DETAIL TC-08 FOR PANEL DETAILS

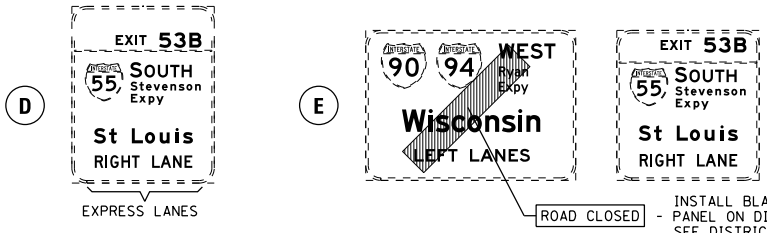


INSTALL BLACK ON ORANGE 'ROAD CLOSED' PANEL ON DIAGONAL ACROSS EXISTING SIGN. SEE DISTRICT DETAIL TC-08 FOR PANEL DETAILS


INSTALL BLACK ON ORANGE 'ROAD CLOSED' PANEL ON DIAGONAL ACROSS EXISTING SIGN. SEE DISTRICT DETAIL TC-08 FOR PANEL DETAILS



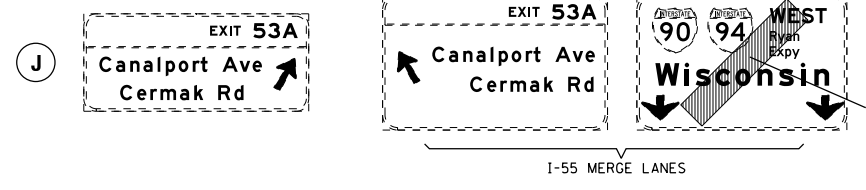
INSTALL BLACK ON ORANGE 'ROAD CLOSED' PANEL ON DIAGONAL ACROSS EXISTING SIGN. SEE DISTRICT DETAIL TC-08 FOR PANEL DETAILS



INSTALL BLACK ON ORANGE 'ROAD CLOSED' PANEL ON DIAGONAL ACROSS EXISTING SIGN. SEE DISTRICT DETAIL TC-08 FOR PANEL DETAILS



INSTALL BLACK ON ORANGE 'ROAD CLOSED' PANEL ON DIAGONAL ACROSS EXISTING SIGN. SEE DISTRICT DETAIL TC-08 FOR PANEL DETAILS



INSTALL BLACK ON ORANGE 'ROAD CLOSED' PANEL ON DIAGONAL ACROSS EXISTING SIGN. SEE DISTRICT DETAIL TC-08 FOR PANEL DETAILS

FILE PATH = C:\Projects\16028-sht-Staging_GE-03.dgn



D16028-sht-Staging_GE-03.dgn
 USER NAME = auyeungh
 PLOT SCALE = 1000.0000' / 1" = 1000'
 PLOT DATE = 4/28/2014

DESIGNED - OPS
 DRAWN - PHP
 CHECKED - KCF
 DATE - 04/28/14

REVISED -
 REVISED -
 REVISED -
 REVISED -

STATE OF ILLINOIS
 DEPARTMENT OF TRANSPORTATION

MAINLINE GIRDER ERECTION CLOSURES
 TEMPORARY SIGNING PLAN - NB I-90/94

SCALE: 1" = 1000' SHEET 4 OF 8 SHEETS STA. TO STA.

F.A.I. RTE. 90/94/290	SECTION 2013-010R	COUNTY COOK	TOTAL SHEETS 747	SHEET NO. 988D
CONTRACT NO. 60W28			ILLINOIS FED. AID PROJECT	