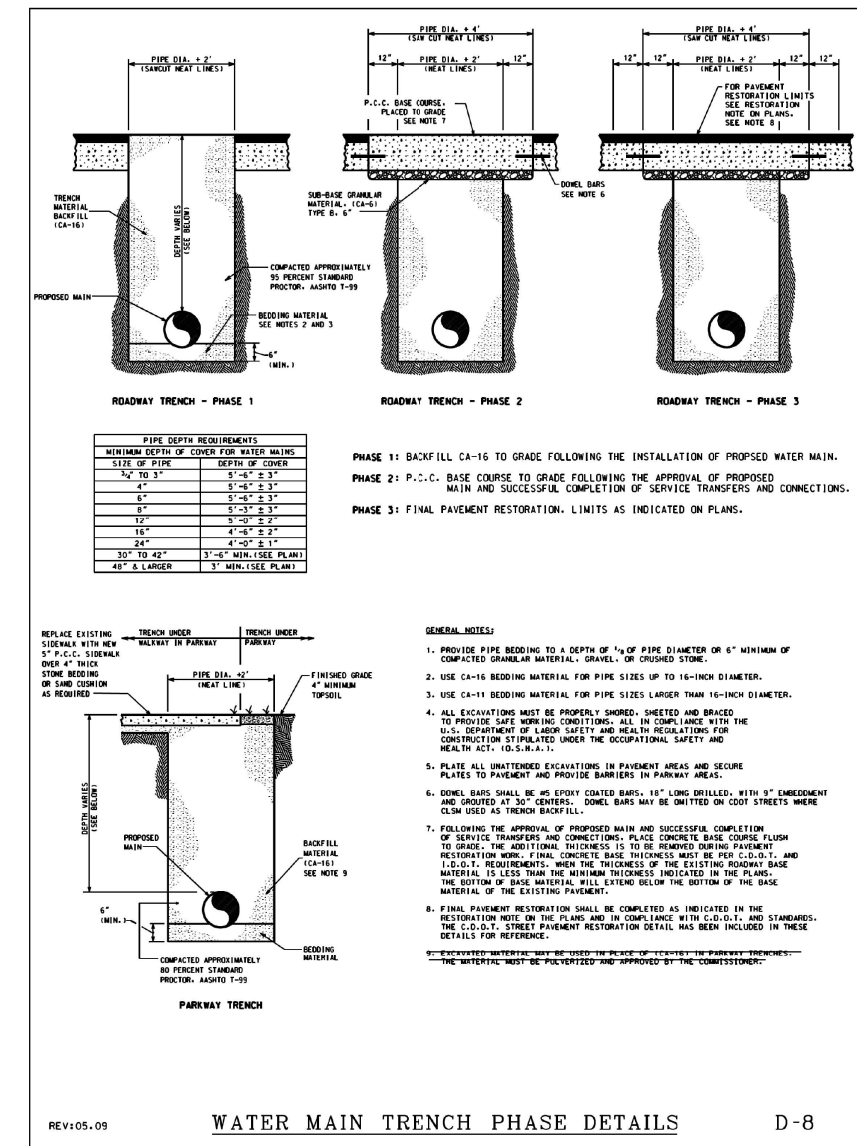
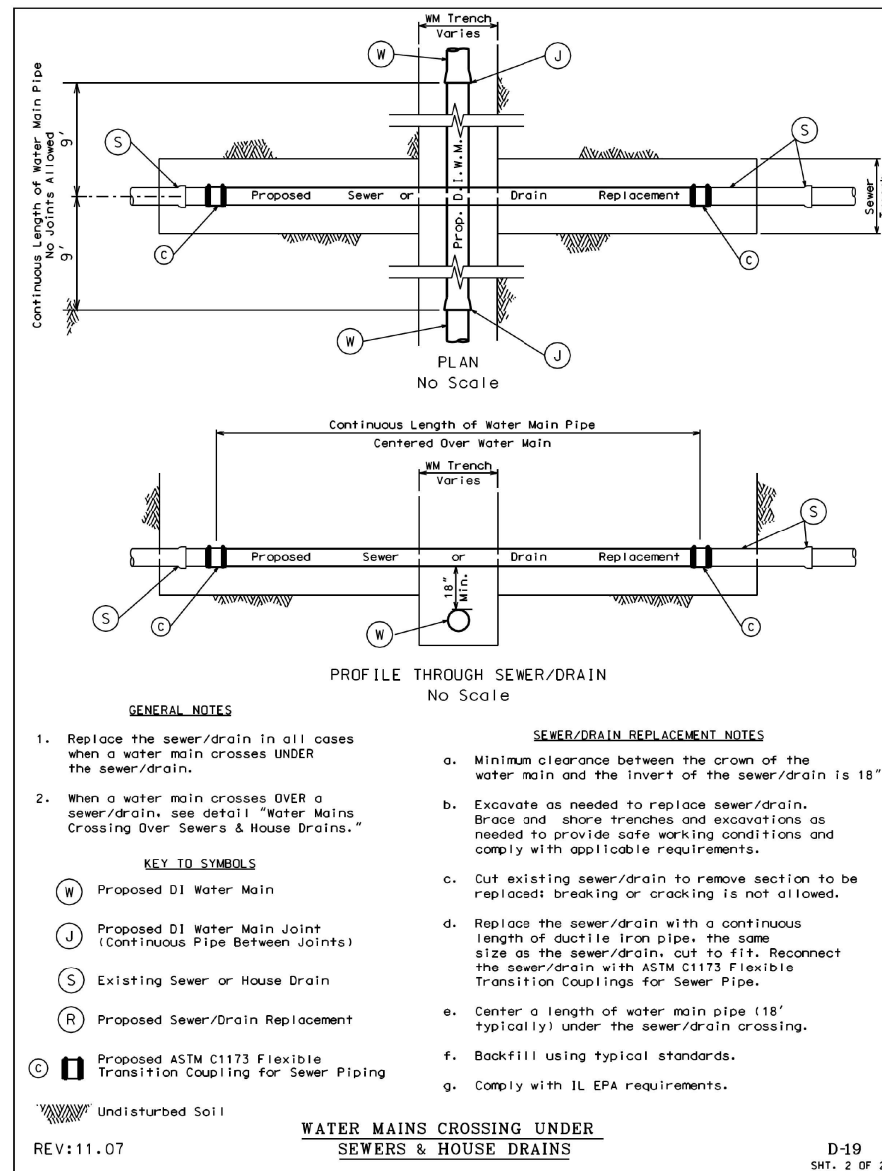
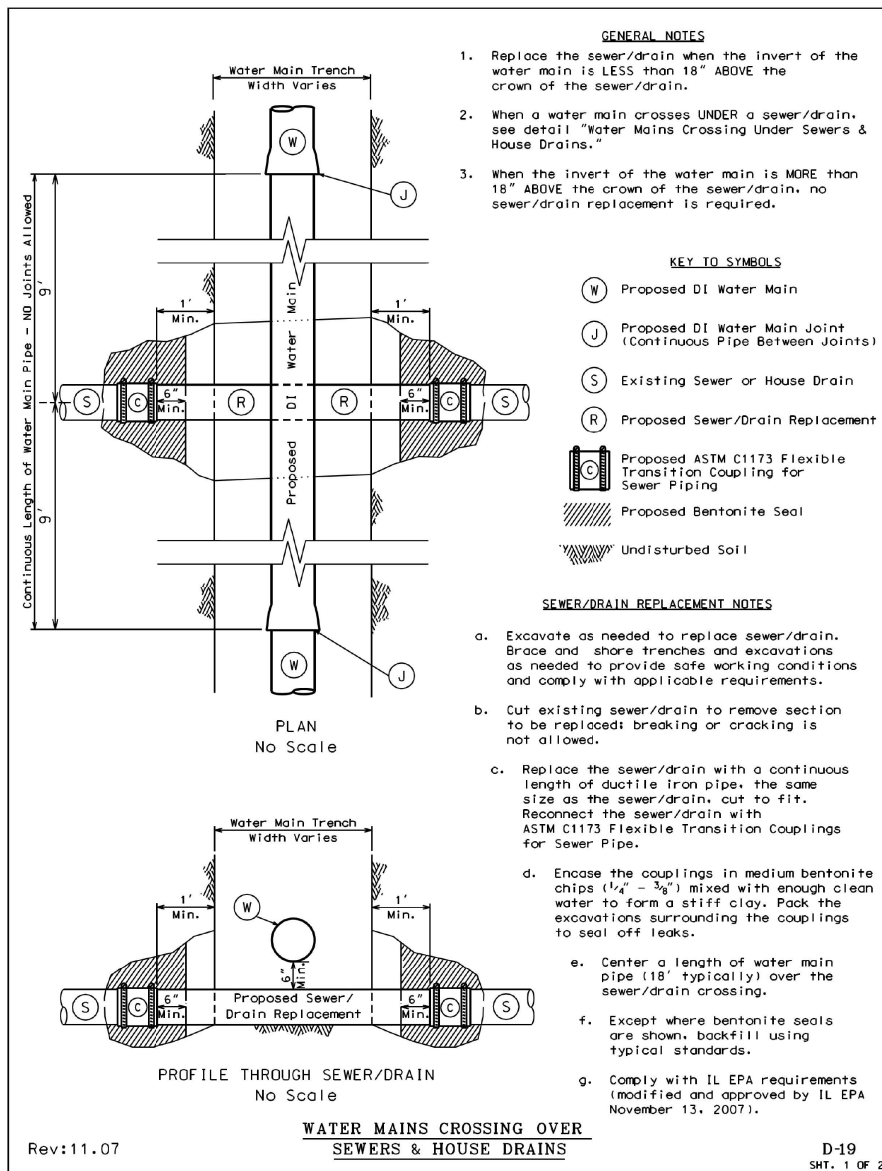


FILE PATH = p:\388035\pmt\lsc\om\lsc\local\p\wec\m\0\Documents\01\Americas\Transportation\62629938_Circle\Phase\11\000_CAD\005_Roadway_Sheets\60W28-sht-WM-06.dgn



D16W28-sht-WM-06.dgn
 USER NAME = CooperM2
 PLOT SCALE = 20.0000' / in.
 PLOT DATE = 3/24/2014

DESIGNED - HHC
 DRAWN - HHC
 CHECKED - RBB
 DATE - 03/28/14

REVISED -
 REVISED -
 REVISED -
 REVISED -

STATE OF ILLINOIS
 DEPARTMENT OF TRANSPORTATION

WATER MAIN RELOCATION DETAILS

SCALE: SHEET OF SHEETS STA. TO STA.

F.A.I. RTE.	SECTION	COUNTY	TOTAL SHEETS	SHEET NO.
90/94/290	2013-010R	COOK	747	243
CONTRACT NO. 60W28				
ILLINOIS FED. AID PROJECT				