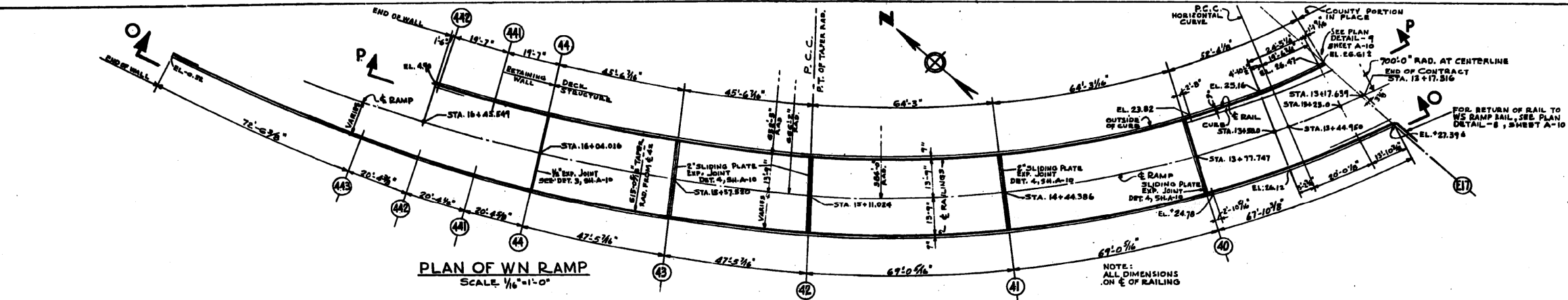


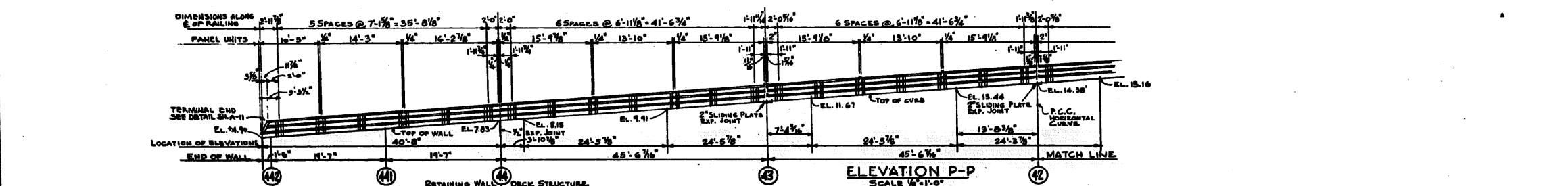
FOR INFORMATION ONLY

ROUTE NO.	SECTION	COUNTY	TOTAL SHEETS	SHEET NO.
F.A.I. 94	010.6-1P	COOK	113	108
FED. ROAD DIST. NO. 4	ILLINOIS	PROJECT I-94-3(1)-51		

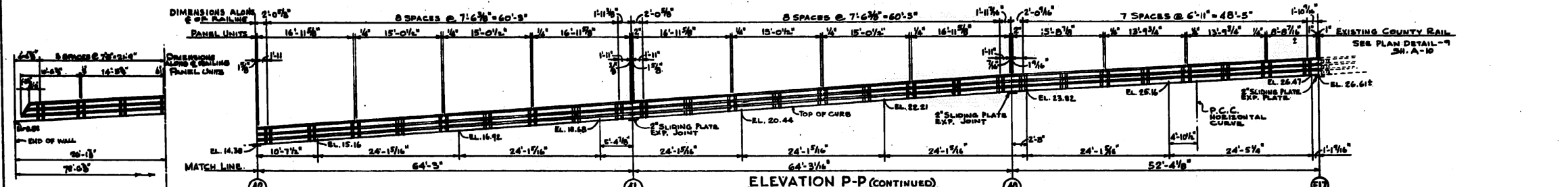


PLAN OF WN RAMP
SCALE 1/8"=1'-0"

NOTE:
ALL DIMENSIONS
ON E OF RAILING

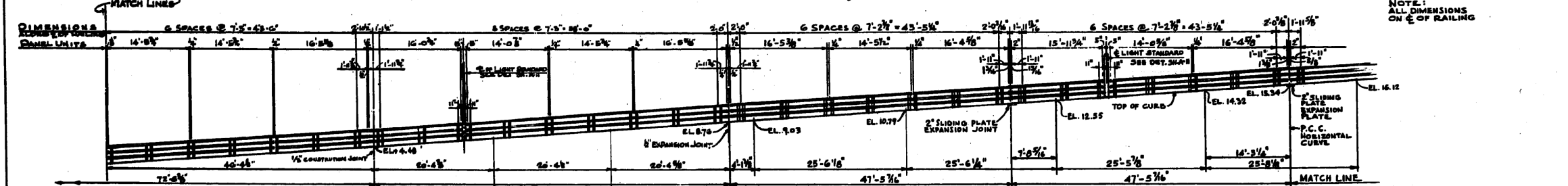


ELEVATION P-P
SCALE 1/8"=1'-0"

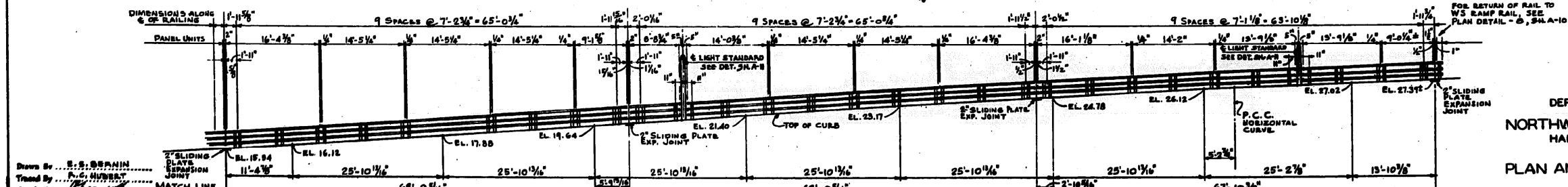


ELEVATION P-P (CONTINUED)
SCALE 1/8"=1'-0"

NOTE:
ALL DIMENSIONS
ON E OF RAILING



ELEVATION O-O
SCALE 1/8"=1'-0"



ELEVATION O-O (CONTINUED)
SCALE 1/8"=1'-0"

Drawn By: E.S. BERANIN
Titled By: P.C. HUBERT
Checked By: [Signature]
Approved By: [Signature]

CITY OF CHICAGO
DEPARTMENT OF PUBLIC WORKS
BUREAU OF ENGINEERING
NORTHWEST ROUTE SUPERHIGHWAY
HALSTED STREET INTERCHANGE
SECTION 010.6-1P
PLAN AND ELEVATIONS OF RAILINGS
RAMP WN

SCALE AS SHOWN SHEET NO. 17 OF 113 SHEETS

FILE PATH = C:\Projects\14-0425 - 60W28 Structure\14-0425-AS-BUILT-43.dgn



D160W28-sht-AS-BUILT-43.dgn
USER NAME = auyeungh
PLOT SCALE = 1:8000 / 1/8"=
PLOT DATE = 4/25/2014

DESIGNED -	REVISED -
DRAWN -	REVISED -
CHECKED -	REVISED -
DATE - 04/28/14	REVISED -

STATE OF ILLINOIS
DEPARTMENT OF TRANSPORTATION

EXISTING AS-BUILTS
SN 016-2449 & SN 016-2451

SCALE: NTS SHEET 43 OF 48 SHEETS STA. TO STA.

F.A.I. RTE.	SECTION	COUNTY	TOTAL SHEETS	SHEET NO.
90/94/290	2013-010R	COOK	747	513
				CONTRACT NO. 60W28
ILLINOIS FED. AID PROJECT				