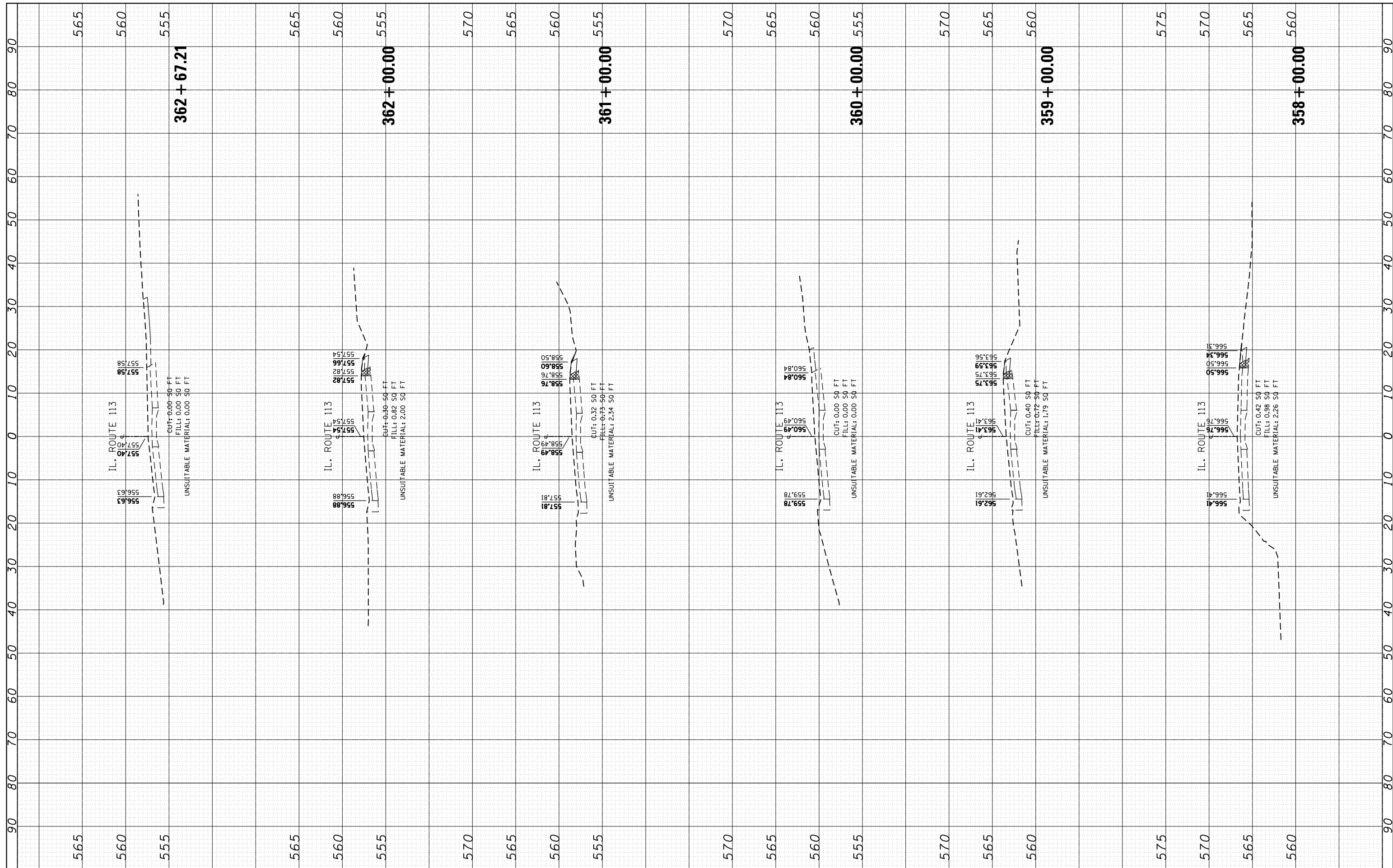


FINAL SURVEY NO.	SURVEYED	BY	DATE
NOTE BOOK	PLOTTED		
AREAS CHECKED	TEMPLATE		
	AREAS		
	CHECKED		

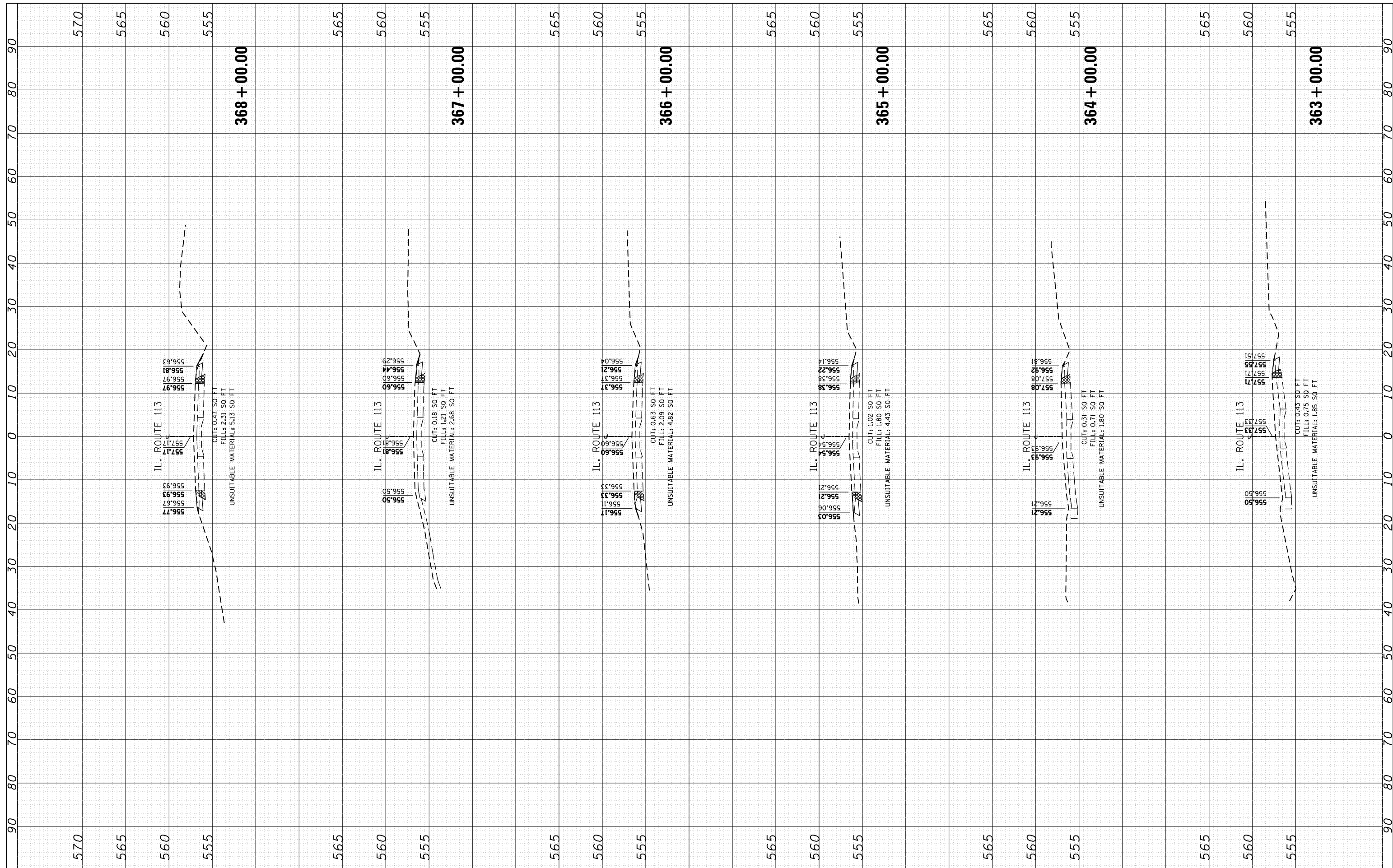
ORIGINAL SURVEY NO.	SURVEYED	BY	DATE
NOTE BOOK	PLOTTED		
AREAS CHECKED	TEMPLATE		
	AREAS		
	CHECKED		



FILE NAME =	USER NAME = Bilgramisa	DESIGNED - RWB	REVISED -	STATE OF ILLINOIS DEPARTMENT OF TRANSPORTATION	IL 113 (COMET DR. TO KANKAKEE COUNTY LINE) CROSS SECTIONS	F.A.S. RTÉ. 299	SECTION 2015-0131	COUNTY WILL	TOTAL SHEETS 156	SHEET NO. 101	
Default	DOT Offices\District 1\Projects\0128515\CAD\Drawings\0128515\FWB-ssht-IL113.dgn	CHECKED -	REVISED -			SCALE:	SHEET 45	OF 100 SHEETS	STA. 358+00.00	TO STA. 362+67.21	CONTRACT NO. 62A66
	PLOT SCALE = 20.0000' / in.	DATE - 1/25/2016	REVISED -			ILLINOIS FED. AID PROJECT					
	PLOT DATE = 5/10/2016										

FINAL SURVEY NO.	SURVEYED PLOTTED TEMPLATE AREAS CHECKED	BY	DATE

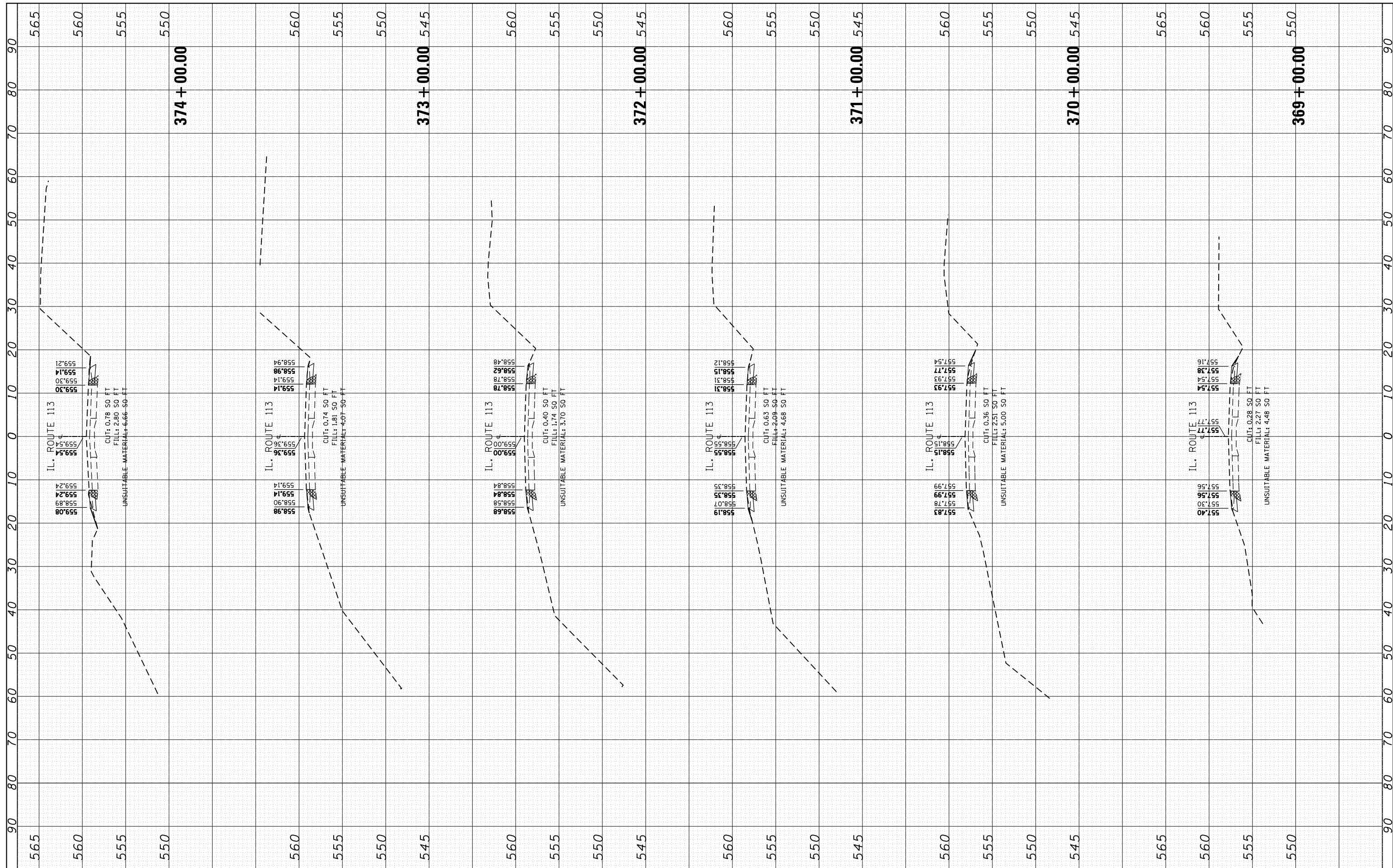
ORIGINAL SURVEY NO.	SURVEYED PLOTTED TEMPLATE AREAS CHECKED	BY	DATE



FILE NAME =	USER NAME = Bilgromisa	DESIGNED - RWB	REVISED -	STATE OF ILLINOIS DEPARTMENT OF TRANSPORTATION	IL 113 (COMET DR. TO KANKAKEE COUNTY LINE) CROSS SECTIONS	F.A.S. RTÉ.	SECTION	COUNTY	TOTAL SHEETS	SHEET NO.
p:\1\IL084EBIDINTEG\Illinois.gov\PIDOT\Documents\DOT Offices\District 1\Projects\0128515\CAD\DRAWING\0128515\RWB-ssht-IL113.dgn	DRAWN - RWB	CHECKED -	REVISED -			299	2015-0131	WILL	156	102
Default	PLOT SCALE = 20.0000' / in.	DATE - 1/25/2016	REVISED -			CONTRACT NO. 62A66			ILLINOIS FED. AID PROJECT	
	PLOT DATE = 5/10/2016					SCALE:	SHEET 46	OF 100 SHEETS	STA. 363+00.00	TO STA. 368+00.00

FINAL SURVEY NO.	SURVEYED PLOTTED TEMPLATE AREAS CHECKED	BY	DATE

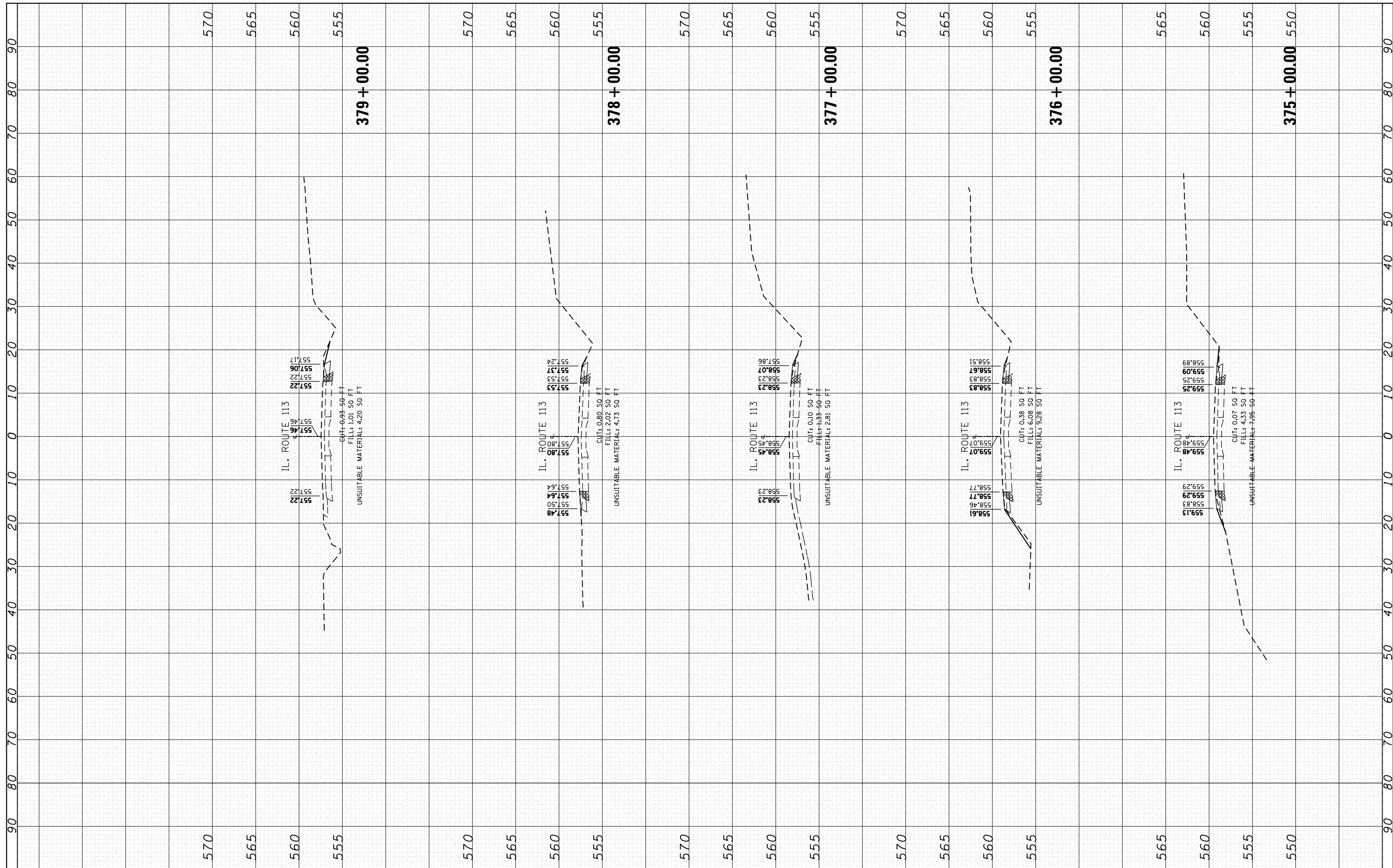
ORIGINAL SURVEY NO.	SURVEYED PLOTTED TEMPLATE AREAS CHECKED	BY	DATE



FILE NAME =	USER NAME = Bilgromiso	DESIGNED - RWB	REVISED -	STATE OF ILLINOIS DEPARTMENT OF TRANSPORTATION	IL 113 (COMET DR. TO KANKAKEE COUNTY LINE) CROSS SECTIONS	F.A.S. RTE. 299	SECTION 2015-0131	COUNTY WILL	TOTAL SHEETS 156	SHEET NO. 103	
Default	PLOT SCALE = 20.0000' / in.	CHECKED -	REVISED -			SCALE:	SHEET 47	OF 100 SHEETS	STA. 369+00.00	TO STA. 374+00.00	CONTRACT NO. 62A66
	PLOT DATE = 5/10/2016	DATE - 1/25/2016	REVISED -			ILLINOIS FED. AID PROJECT					

FINAL SURVEY NO.	SURVEYED PLOTTED TEMPLATE AREAS CHECKED	BY	DATE

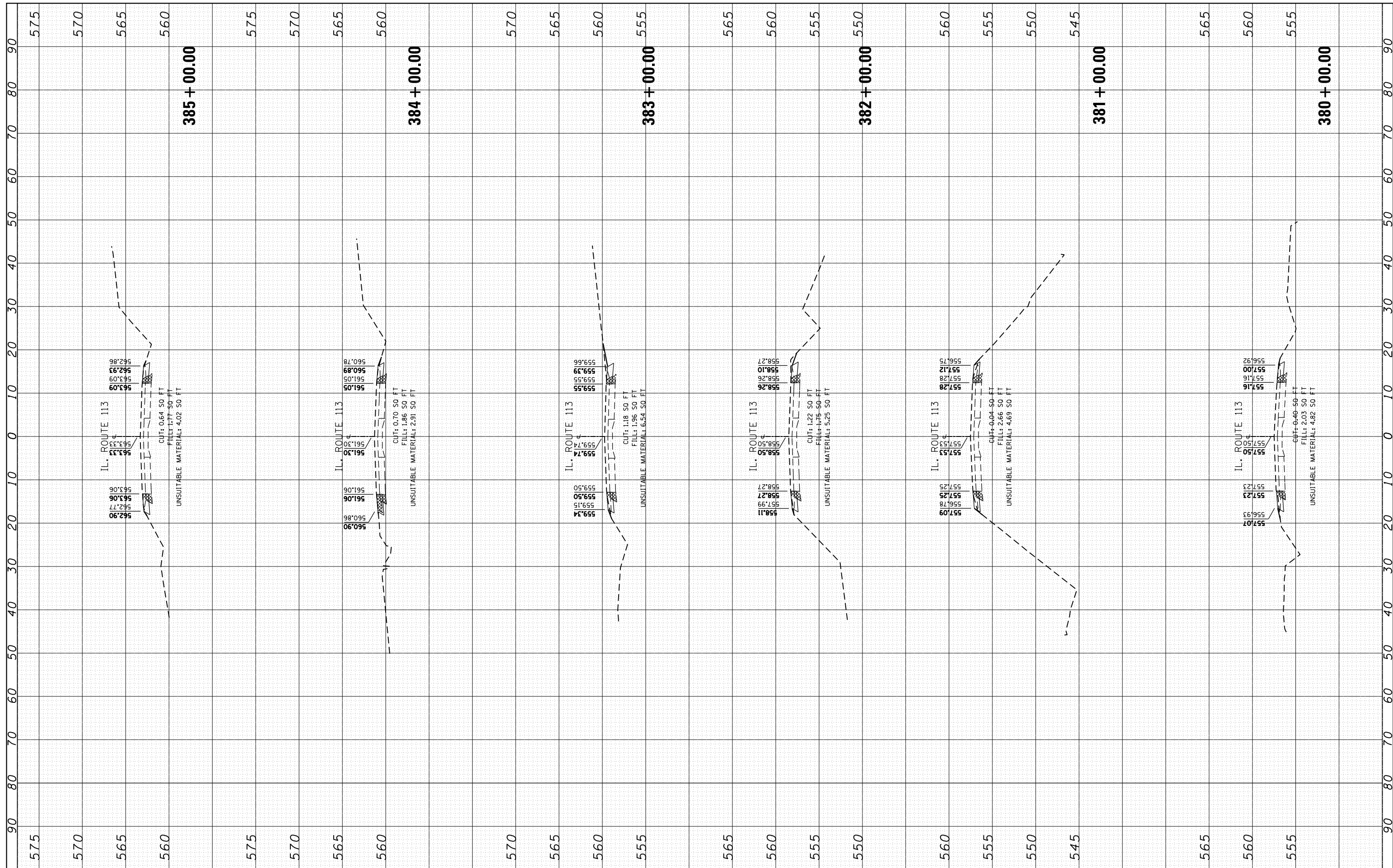
ORIGINAL SURVEY NO.	SURVEYED PLOTTED TEMPLATE AREAS CHECKED	BY	DATE



FILE NAME =	USER NAME = Bilgromiso	DESIGNED - RWB	REVISED -	STATE OF ILLINOIS DEPARTMENT OF TRANSPORTATION	IL 113 (COMET DR. TO KANKAKEE COUNTY LINE) CROSS SECTIONS	F.A.S. RTE. 299	SECTION 2015-0131	COUNTY WILL	TOTAL SHEETS 156	SHEET NO. 104	
Default	PLOT SCALE = 20.0000' / in.	CHECKED -	REVISED -			SCALE:	SHEET 48	OF 100 SHEETS	STA. 375+00.00	TO STA. 379+00.00	CONTRACT NO. 62A66
	PLOT DATE = 5/10/2016	DATE - 1/25/2016	REVISED -			ILLINOIS FED. AID PROJECT					

FINAL SURVEY NO.	SURVEYED	BY	DATE
NOTE BOOK	PLOTTED		
AREAS CHECKED	TEMPLATE		
	AREAS CHECKED		

ORIGINAL SURVEY NO.	SURVEYED	BY	DATE
NOTE BOOK	PLOTTED		
AREAS CHECKED	TEMPLATE		
	AREAS CHECKED		



FILE NAME =
 USER NAME = Bilgramisa
 PLOT SCALE = 20.0000' / in.
 PLOT DATE = 5/10/2016

DESIGNED - RWB
 CHECKED -
 DATE - 1/25/2016

REVISED -
 REVISED -
 REVISED -
 REVISED -

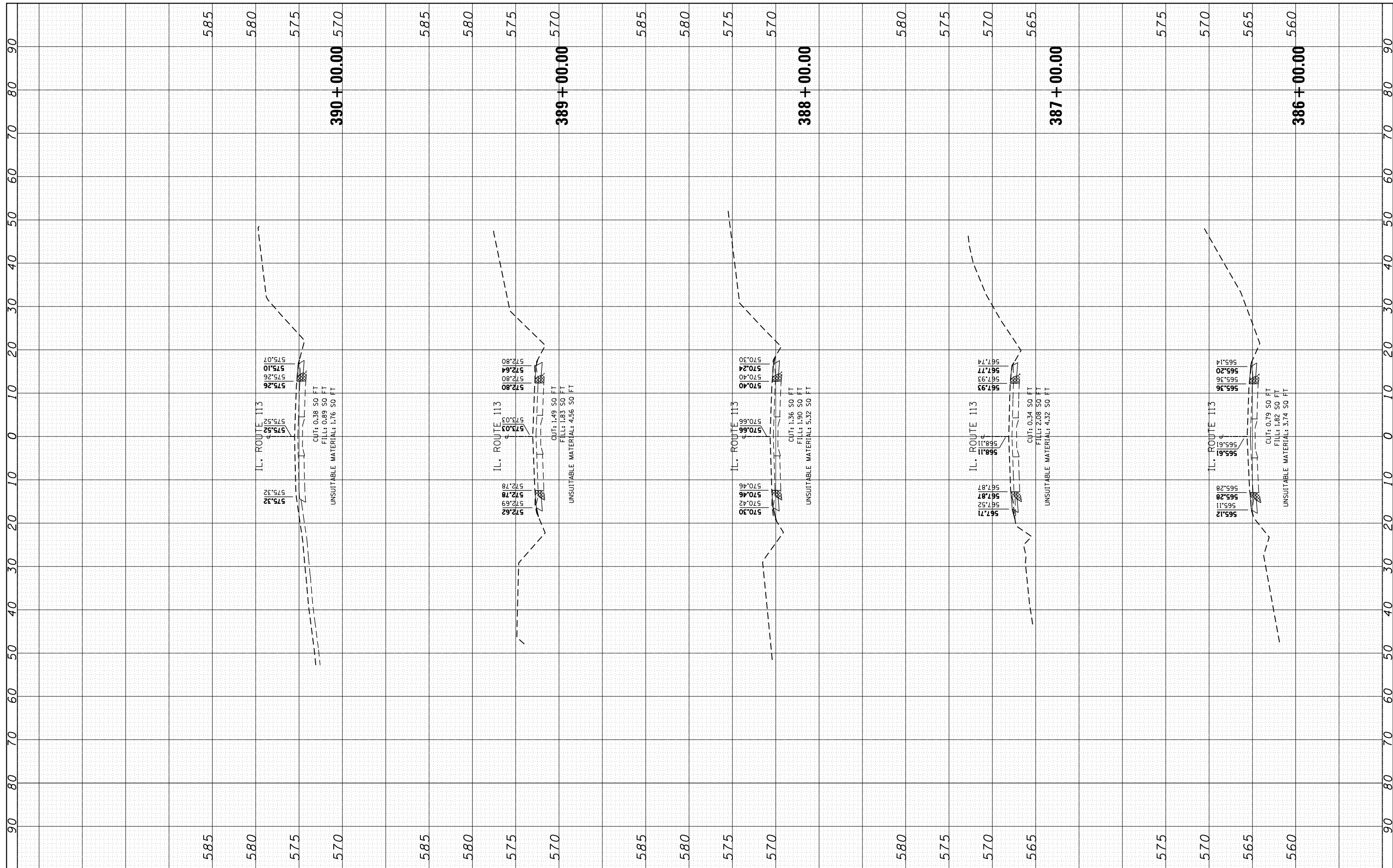
STATE OF ILLINOIS
DEPARTMENT OF TRANSPORTATION

IL 113 (COMET DR. TO KANKAKEE COUNTY LINE)
CROSS SECTIONS
 SCALE: SHEET 49 OF 100 SHEETS STA. 380+00.00 TO STA. 385+00.00

F.A.S. RTE. 299	SECTION 2015-0131	COUNTY WILL	TOTAL SHEETS 156	SHEET NO. 105
CONTRACT NO. 62A66			ILLINOIS FED. AID PROJECT	

FINAL SURVEY NO.	SURVEYED PLOTTED AREAS CHECKED	BY	DATE

ORIGINAL SURVEY NO.	SURVEYED PLOTTED AREAS CHECKED	BY	DATE



FILE NAME = p:\11\084EBIDINTEG\Illinois.gov\PIDOT\Documents\DOT Offices\District 1\Projects\0128515\CAD\DRAWING\0128515\FWB-xssht-IL113.dgn

USER NAME = Bilgromiso
 DESIGNED - RWB
 CHECKED -
 DATE - 1/25/2016

REVISED -
 REVISED -
 REVISED -
 REVISED -

**STATE OF ILLINOIS
 DEPARTMENT OF TRANSPORTATION**

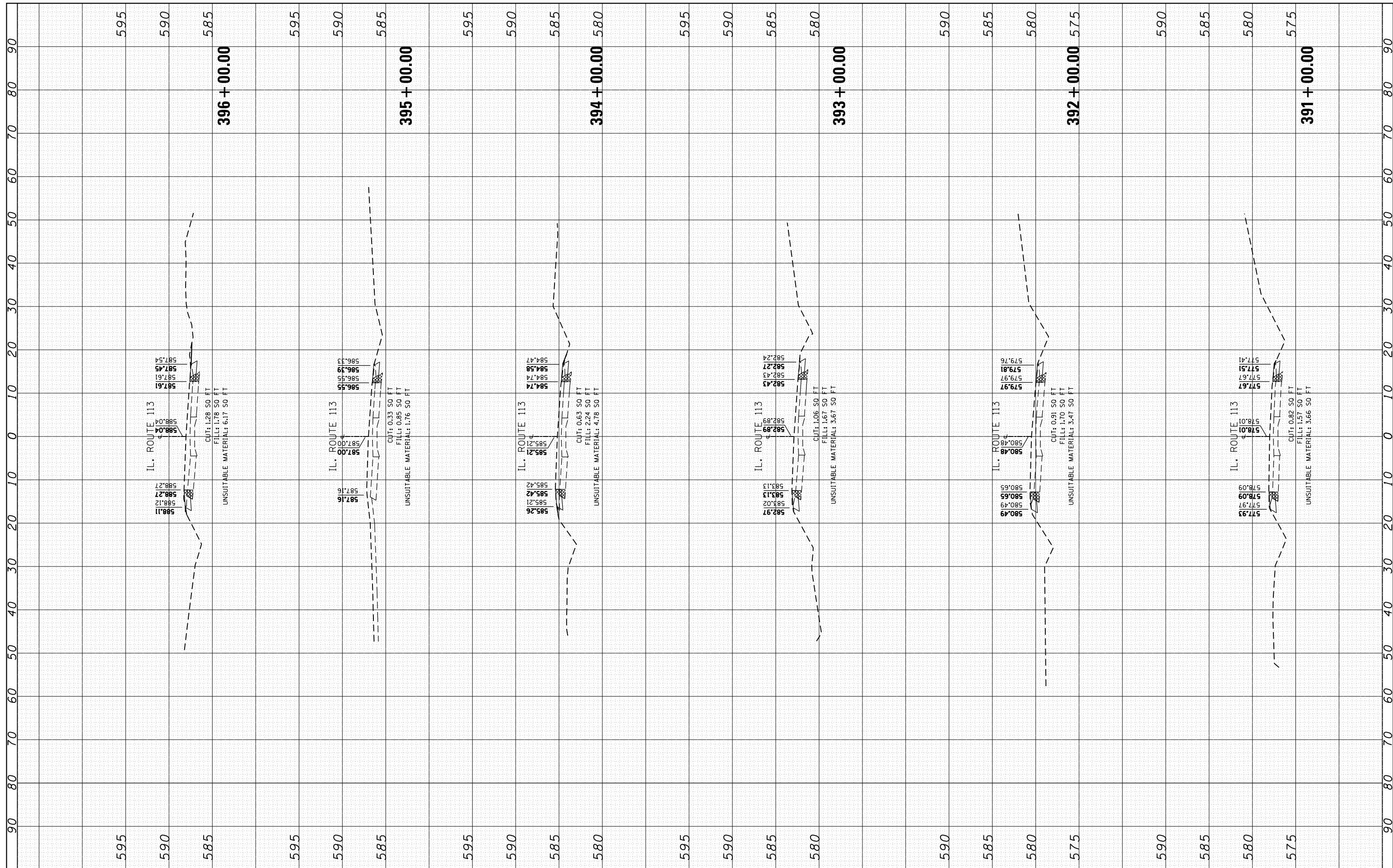
**IL 113 (COMET DR. TO KANKAKEE COUNTY LINE)
 CROSS SECTIONS**

SCALE: SHEET 50 OF 100 SHEETS STA. 386+00.00 TO STA. 390+00.00

F.A.S. RTE. 299	SECTION 2015-0131	COUNTY WILL	TOTAL SHEETS 156	SHEET NO. 106
CONTRACT NO. 62A66			ILLINOIS FED. AID PROJECT	

FINAL SURVEY NO.	SURVEYED PLOTTED	BY	DATE
NOTE BOOK	TEMPLATE		
AREAS CHECKED	AREAS CHECKED		

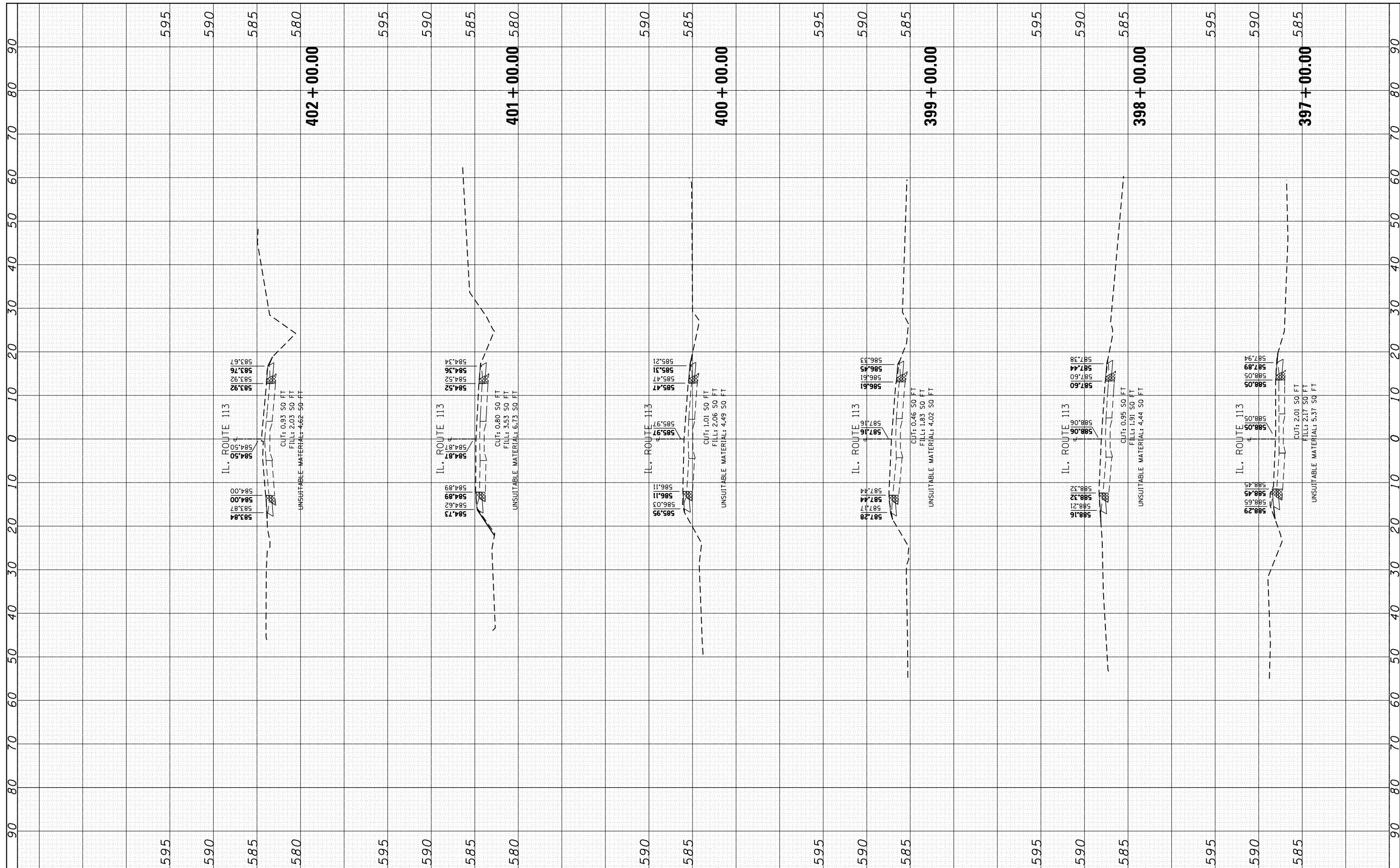
ORIGINAL SURVEY NO.	SURVEYED PLOTTED	BY	DATE
NOTE BOOK	TEMPLATE		
AREAS CHECKED	AREAS CHECKED		



FILE NAME =	USER NAME = Bilgromiso	DESIGNED - RWB	REVISED -	STATE OF ILLINOIS DEPARTMENT OF TRANSPORTATION	IL 113 (COMET DR. TO KANKAKEE COUNTY LINE) CROSS SECTIONS	F.A.S. RTE. 299	SECTION 2015-0131	COUNTY WILL	TOTAL SHEETS 156	SHEET NO. 107	
Default	Plot Scale = 20.0000' / in.	CHECKED -	REVISED -			SCALE:	SHEET 51	OF 100 SHEETS	STA. 391+00.00	TO STA. 396+00.00	CONTRACT NO. 62A66
	Plot Date = 5/10/2016	DATE - 1/25/2016	REVISED -			ILLINOIS FED. AID PROJECT					

FINAL SURVEY NO.	SURVEYED PLOTTED TEMPLATE AREAS CHECKED	BY	DATE

ORIGINAL SURVEY NO.	SURVEYED PLOTTED TEMPLATE AREAS CHECKED	BY	DATE



FILE NAME = p:\113\11304EBIDINTEG\Illinois.gov\PIWIDOT\Documents\DOT Offices\District 1\Projects\0128515\CAD\DRAWING\0428515\FWB-ssht-IL113.dgn

USER NAME = Bilgromiso
 PLOT SCALE = 20.0000' / in.
 PLOT DATE = 5/10/2016

DESIGNED - RWB
 CHECKED -
 DATE - 1/25/2016

REVISED -
 REVISED -
 REVISED -
 REVISED -

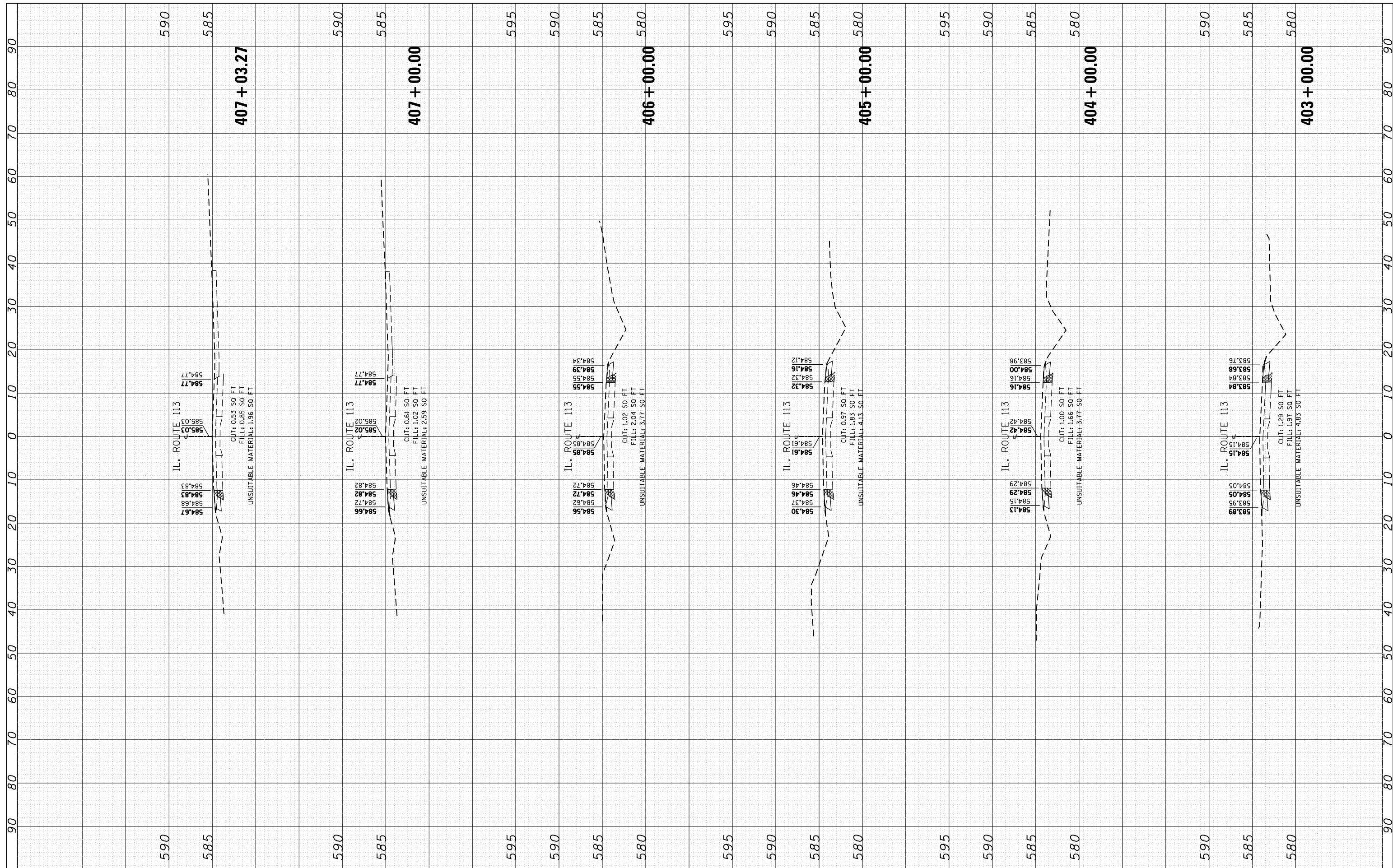
**STATE OF ILLINOIS
 DEPARTMENT OF TRANSPORTATION**

**IL 113 (COMET DR. TO KANKAKEE COUNTY LINE)
 CROSS SECTIONS**
 SCALE: SHEET 52 OF 100 SHEETS STA. 397+00.00 TO STA. 402+00.00

F.A.S. RTE. 299	SECTION 2015-0131	COUNTY WILL	TOTAL SHEETS 156	SHEET NO. 108
			CONTRACT NO. 62A66	
ILLINOIS FED. AID PROJECT				

FINAL SURVEY NO.	SURVEYED PLOTTED AREAS CHECKED	BY	DATE
NOTE BOOK NO.	TEMPLATE AREAS CHECKED		

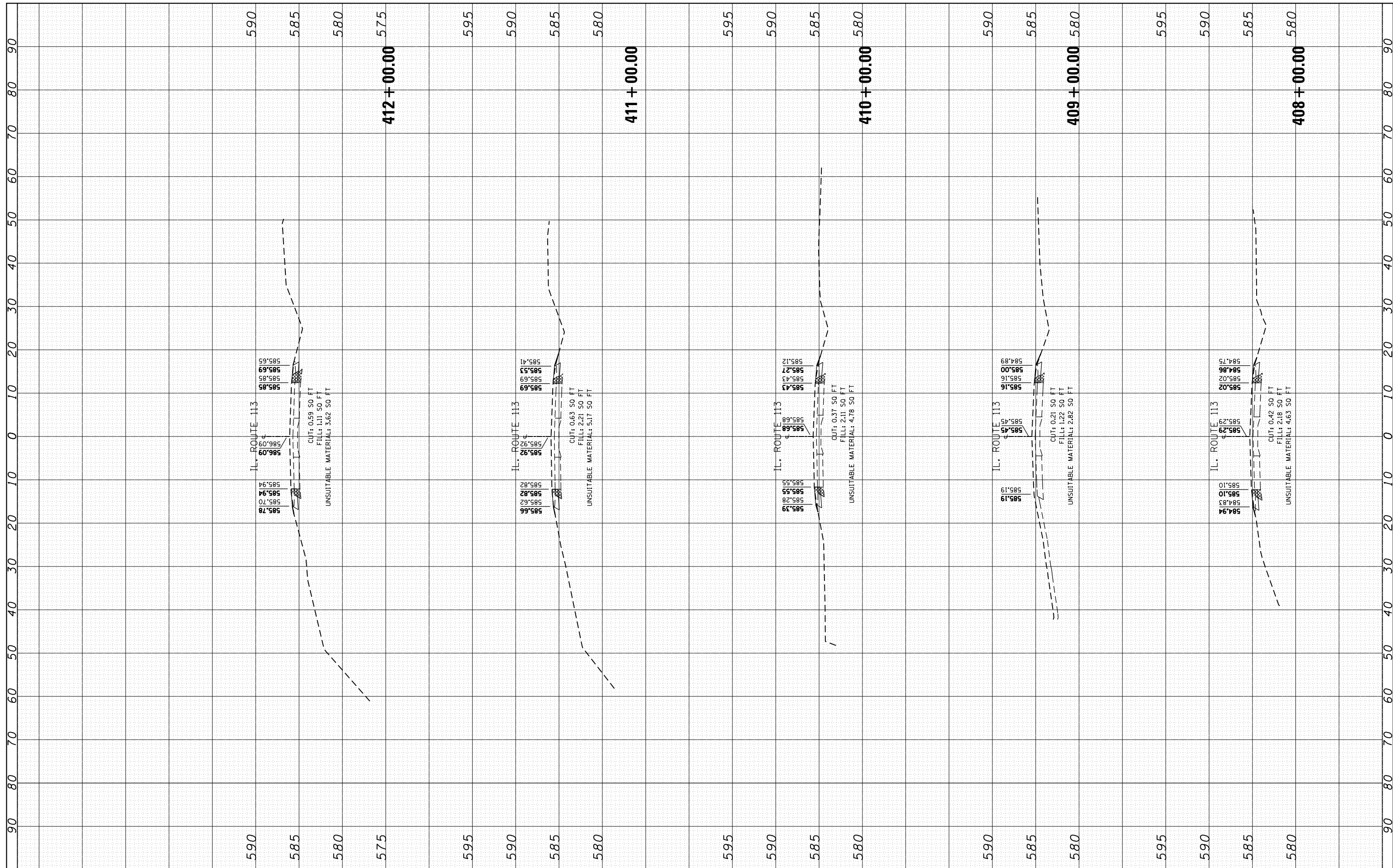
ORIGINAL SURVEY NO.	SURVEYED PLOTTED AREAS CHECKED	BY	DATE
NOTE BOOK NO.	TEMPLATE AREAS CHECKED		



FILE NAME =	USER NAME = Bilgromiso	DESIGNED - RWB	REVISED -	STATE OF ILLINOIS DEPARTMENT OF TRANSPORTATION	IL 113 (COMET DR. TO KANKAKEE COUNTY LINE) CROSS SECTIONS	F.A.S. RTE. 299	SECTION 2015-0131	COUNTY WILL	TOTAL SHEETS 156	SHEET NO. 109
CONTRACT NO. 62A66	SCALE: SHEET 53 OF 100 SHEETS	STA. 403+00.00 TO STA. 407+03.27	ILLINOIS FED. AID PROJECT							
PLOT SCALE = 20.0000' / in. PLOT DATE = 5/10/2016	CHECKED - DATE - 1/25/2016	DRAWN - RWB DESIGNED - RWB	REVISED - REVISED - REVISED -							
PLOT DATE = 5/10/2016 DATE - 1/25/2016	CHECKED - DATE - 1/25/2016	DESIGNED - RWB DRAWN - RWB	REVISED - REVISED - REVISED -							

FINAL SURVEY	SURVEYED	BY	DATE
NOTE BOOK	PLOTTED		
NO.	TEMPLATE		
	AREAS CHECKED		

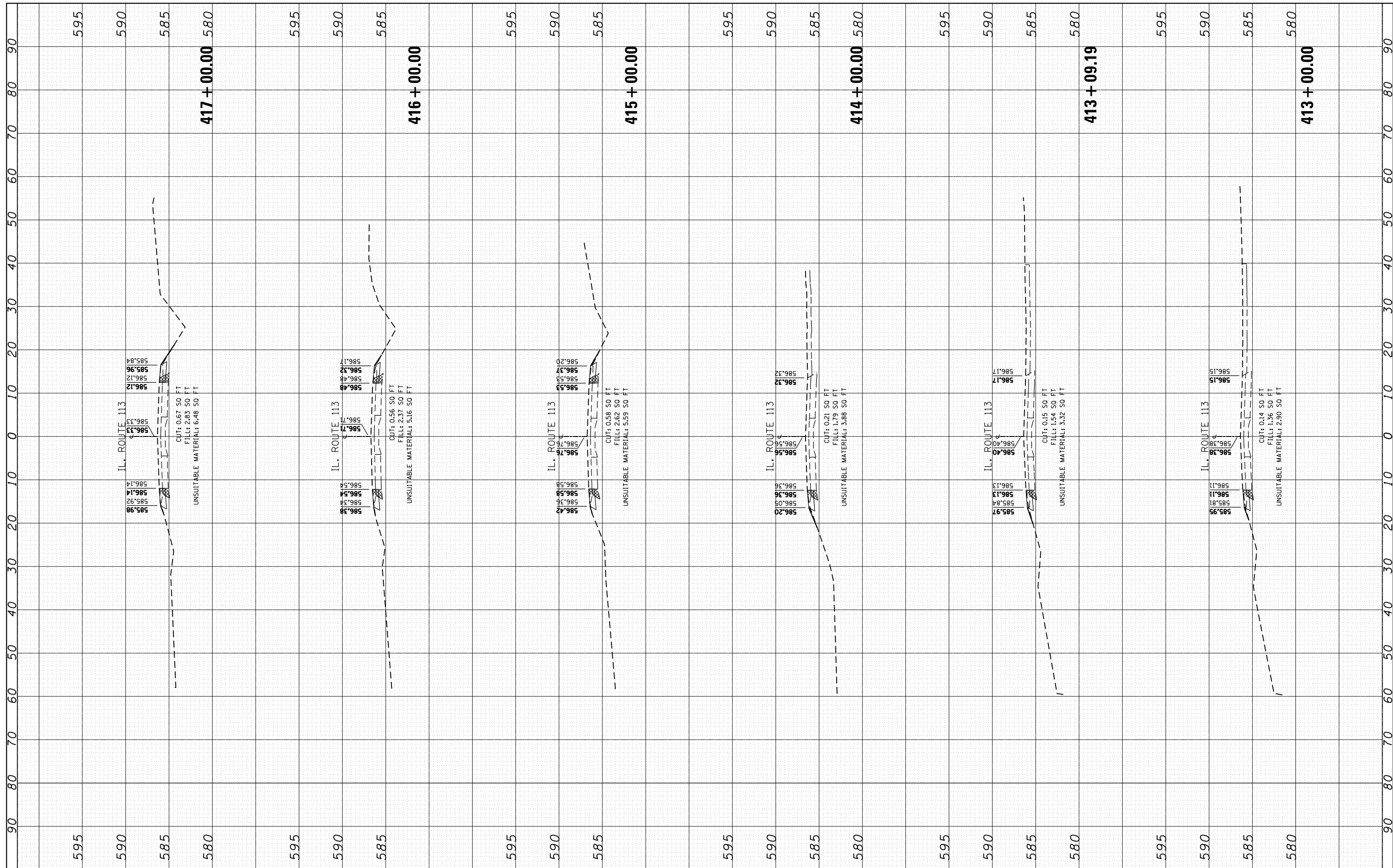
ORIGINAL SURVEY	SURVEYED	BY	DATE
NOTE BOOK	PLOTTED		
NO.	TEMPLATE		
	AREAS CHECKED		



FILE NAME =	USER NAME = Bilgramisa	DESIGNED - RWB	REVISED -	STATE OF ILLINOIS DEPARTMENT OF TRANSPORTATION	IL 113 (COMET DR. TO KANKAKEE COUNTY LINE) CROSS SECTIONS	F.A.S. RTÉ.	SECTION	COUNTY	TOTAL SHEETS	SHEET NO.
Default	DOT Offices\District 1\Projects\0128515\CAD\DRAWING\0128515\FWB-ssht-IL113.dgn	CHECKED -	REVISED -			299	2015-0131	WILL	156	110
	PLOT SCALE = 20.0000' / in.	DATE - 1/25/2016	REVISED -			CONTRACT NO. 62A66				
	PLOT DATE = 5/10/2016					ILLINOIS FED. AID PROJECT				
SCALE:		SHEET 54 OF 100 SHEETS		STA. 408+00.00 TO STA. 412+00.00						

FINAL SURVEY NO.	SURVEYED PLOTTED AREAS CHECKED	BY	DATE

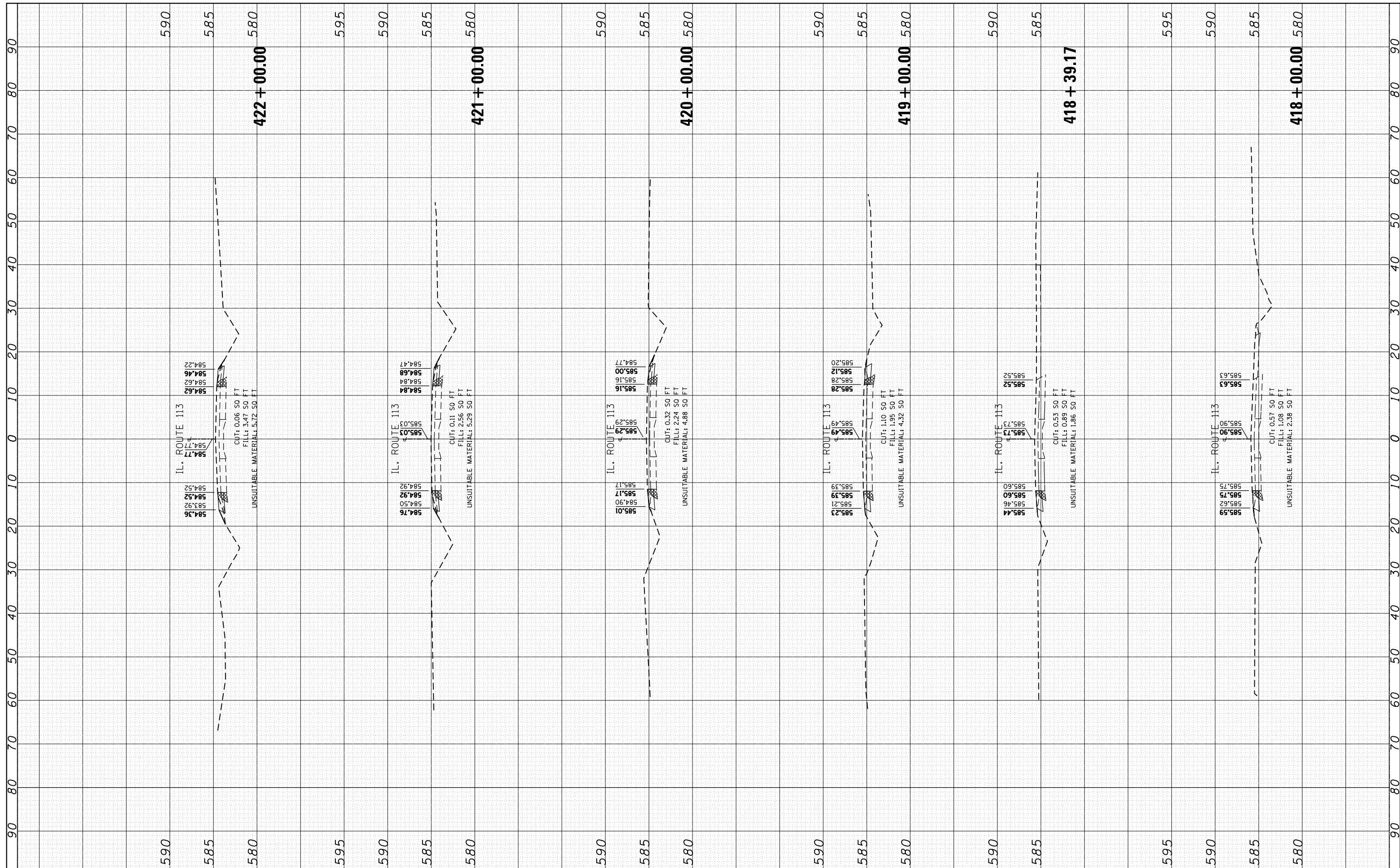
ORIGINAL SURVEY NO.	SURVEYED PLOTTED AREAS CHECKED	BY	DATE



FILE NAME =	USER NAME = Bilgramisa	DESIGNED - RWB	REVISED -	STATE OF ILLINOIS DEPARTMENT OF TRANSPORTATION	IL 113 (COMET DR. TO KANKAKEE COUNTY LINE) CROSS SECTIONS	F.A.S. RTE. 299	SECTION 2015-0131	COUNTY WILL	TOTAL SHEETS 156	SHEET NO. 111	
		CHECKED -	REVISED -			SCALE:	SHEET 55	OF 100 SHEETS	STA. 413+00.00	TO STA. 417+00.00	CONTRACT NO. 62A66
		DATE - 1/25/2016	REVISED -			ILLINOIS FED. AID PROJECT					

FINAL SURVEY	SURVEYED	BY	DATE
NOTE BOOK	PLOTTED		
AREAS CHECKED	TEMPLATE		
	AREAS CHECKED		

ORIGINAL SURVEY	SURVEYED	BY	DATE
NOTE BOOK	PLOTTED		
AREAS CHECKED	TEMPLATE		
	AREAS CHECKED		

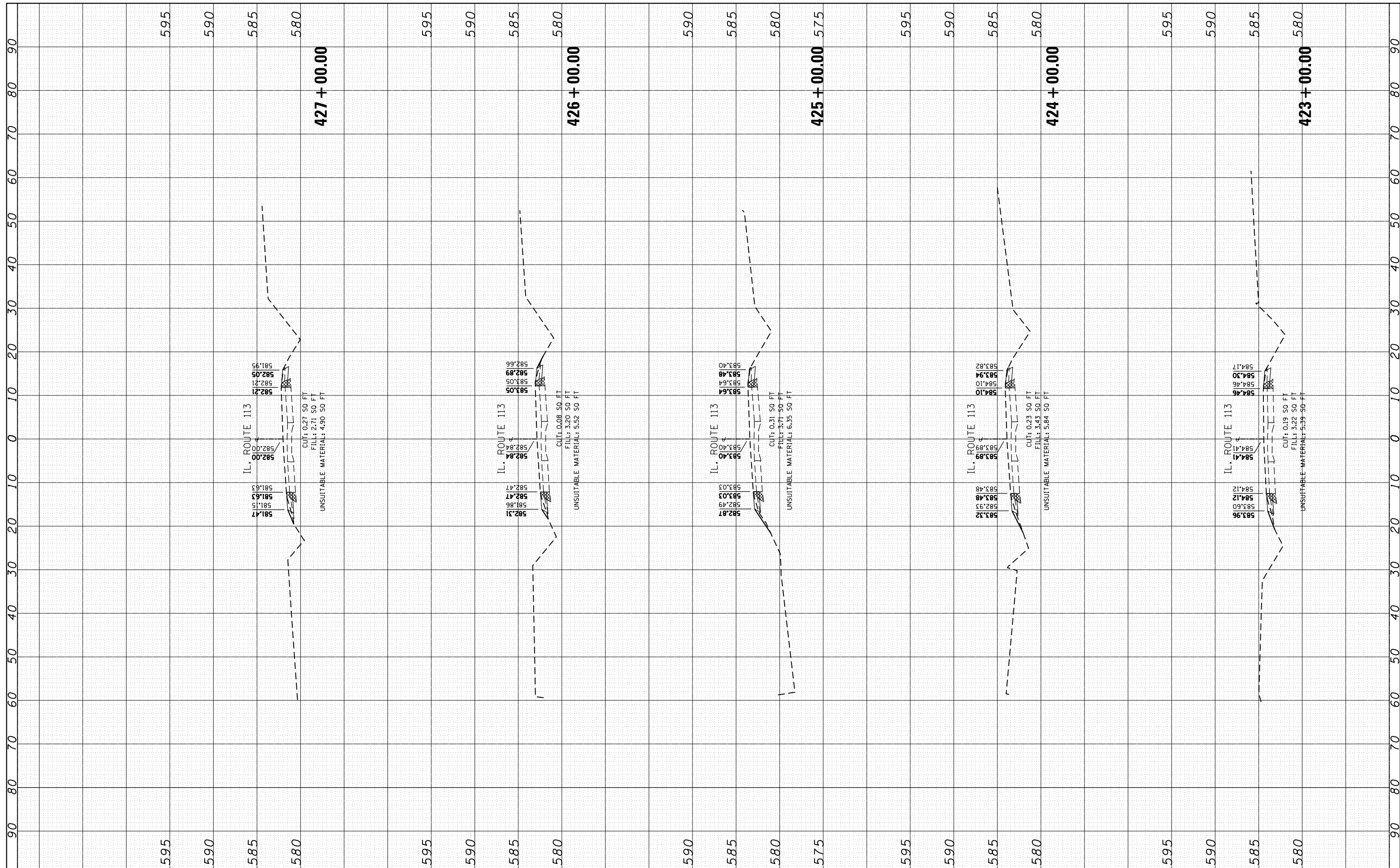


FILE NAME =	USER NAME = Bilgromiso	DESIGNED - RWB	REVISED -	STATE OF ILLINOIS DEPARTMENT OF TRANSPORTATION	IL 113 (COMET DR. TO KANKAKEE COUNTY LINE) CROSS SECTIONS			F.A.S. RTÉ.	SECTION	COUNTY	TOTAL SHEETS	SHEET NO.
Default	DOT Offices\District 1\Projects\0128515\CAD\Drawings\0128515\RWB-xssht-IL113.dgn	CHECKED -	REVISED -					299	2015-0131	WILL	156	112
	PLOT SCALE = 20.0000' / in.	DATE - 1/25/2016	REVISED -					CONTRACT NO. 62A66				
	PLOT DATE = 5/10/2016							ILLINOIS FED. AID PROJECT				

SCALE: SHEET 56 OF 100 SHEETS STA. 418+00.00 TO STA. 422+00.00

FINAL SURVEY NO.	SURVEYED PLOTTED	BY	DATE
NOTE BOOK	TEMPLATE		
AREAS CHECKED	AREAS CHECKED		

ORIGINAL SURVEY NO.	SURVEYED PLOTTED	BY	DATE
NOTE BOOK	TEMPLATE		
AREAS CHECKED	AREAS CHECKED		



FILE NAME =
 USER NAME = Bilgromiso
 PLOT SCALE = 20.0000' / in.
 PLOT DATE = 5/10/2016

DESIGNED - RWB
 CHECKED -
 DATE - 1/25/2016

REVISED -
 REVISED -
 REVISED -

**STATE OF ILLINOIS
 DEPARTMENT OF TRANSPORTATION**

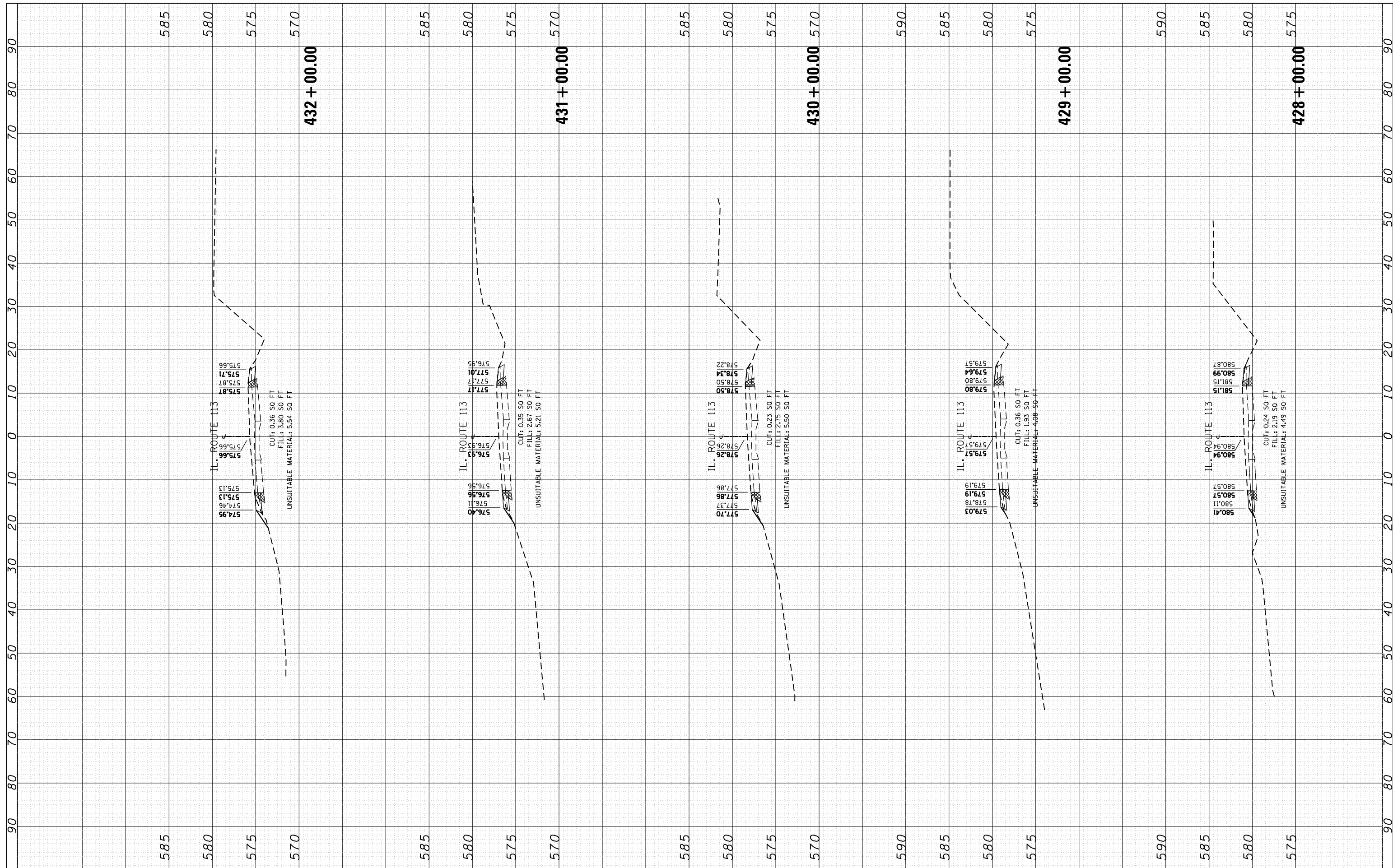
**IL 113 (COMET DR. TO KANKAKEE COUNTY LINE)
 CROSS SECTIONS**

SCALE: SHEET 57 OF 100 SHEETS STA. 423+00.00 TO STA. 427+00.00

F.A.S. RTE. 299	SECTION 2015-0131	COUNTY WILL	TOTAL SHEETS 156	SHEET NO. 113
CONTRACT NO. 62A66			ILLINOIS FED. AID PROJECT	

FINAL SURVEY NO.	SURVEYED PLOTTED TEMPLATE AREAS CHECKED	BY	DATE

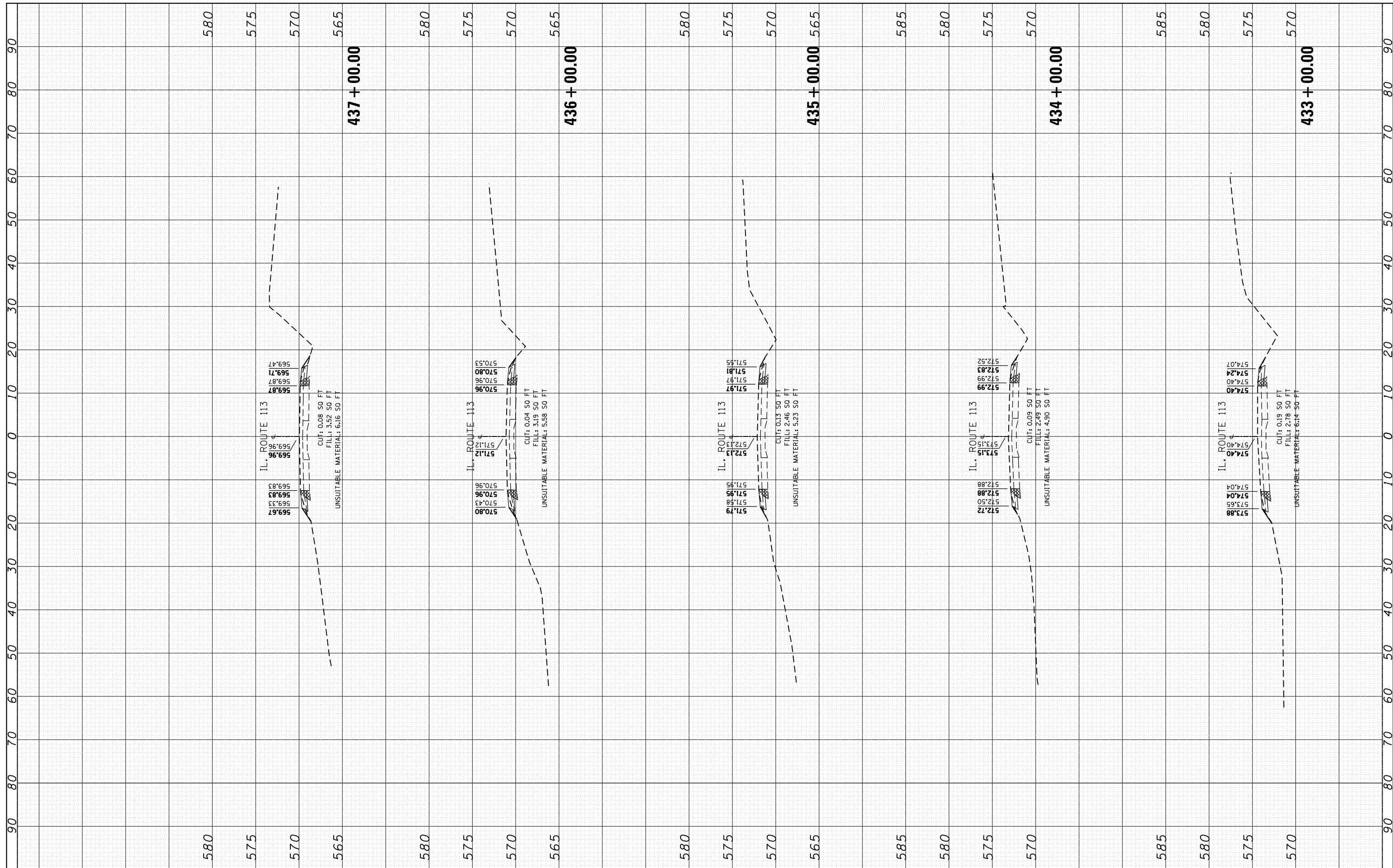
ORIGINAL SURVEY NO.	SURVEYED PLOTTED TEMPLATE AREAS CHECKED	BY	DATE



FILE NAME =	USER NAME = Bilgornisa	DESIGNED - RWB	REVISED -	STATE OF ILLINOIS DEPARTMENT OF TRANSPORTATION	IL 113 (COMET DR. TO KANKAKEE COUNTY LINE) CROSS SECTIONS	F.A.S. RTE. 299	SECTION 2015-0131	COUNTY WILL	TOTAL SHEETS 156	SHEET NO. 114		
Default	PLOT SCALE = 20.0000' / in.	CHECKED -	REVISED -			SCALE:	SHEET 58 OF 100 SHEETS	STA. 428+00.00 TO STA. 432+00.00	CONTRACT NO. 62A66			
	PLOT DATE = 5/10/2016	DATE - 1/25/2016	REVISED -			ILLINOIS FED. AID PROJECT						

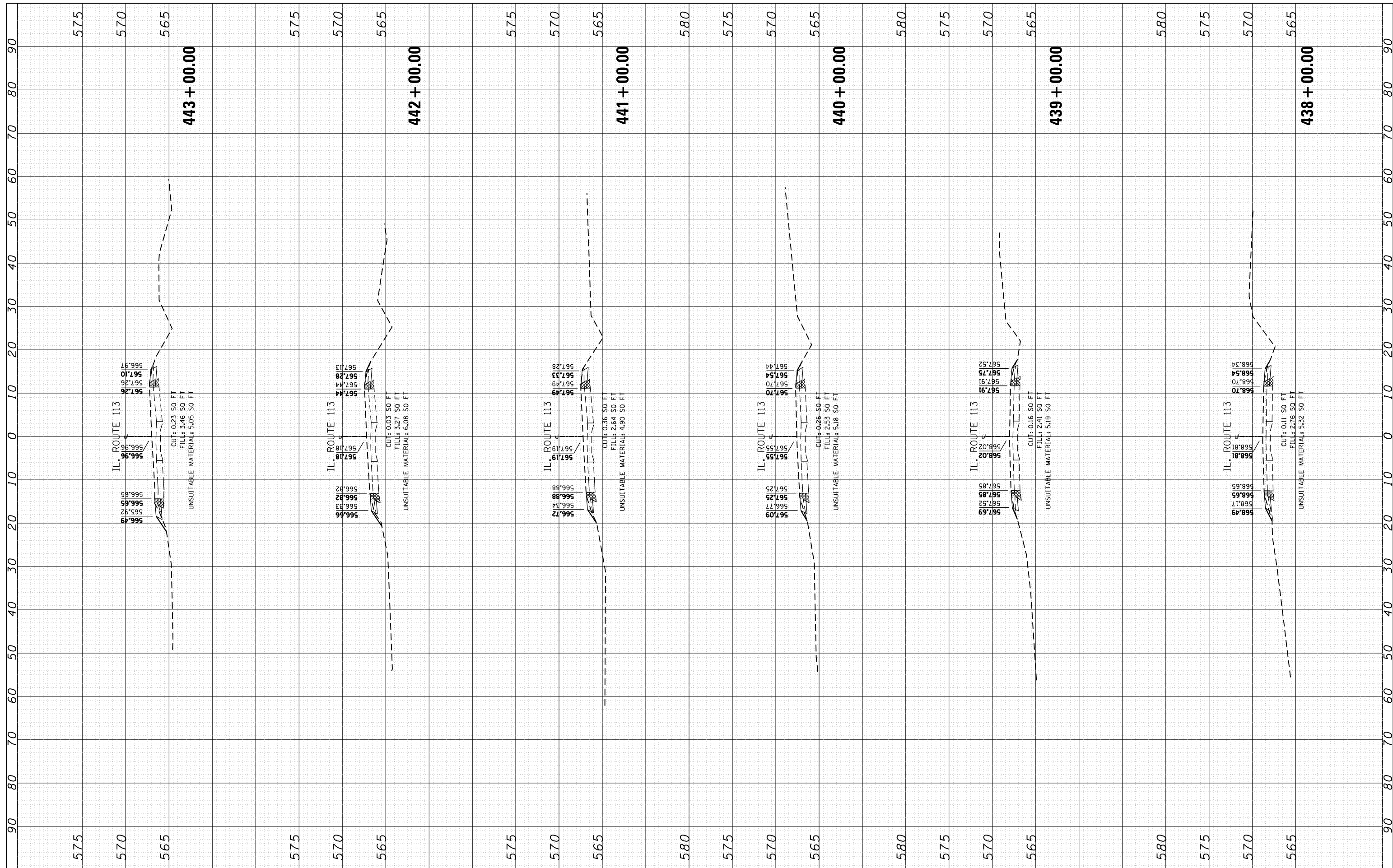
FINAL SURVEY NO.	SURVEYED PLOTTED	BY	DATE
NOTE BOOK	TEMPLATE		
AREAS CHECKED	AREAS CHECKED		

ORIGINAL SURVEY NO.	SURVEYED PLOTTED	BY	DATE
NOTE BOOK	TEMPLATE		
AREAS CHECKED	AREAS CHECKED		



FINAL SURVEY NO.	SURVEYED PLOTTED AREAS CHECKED	BY	DATE

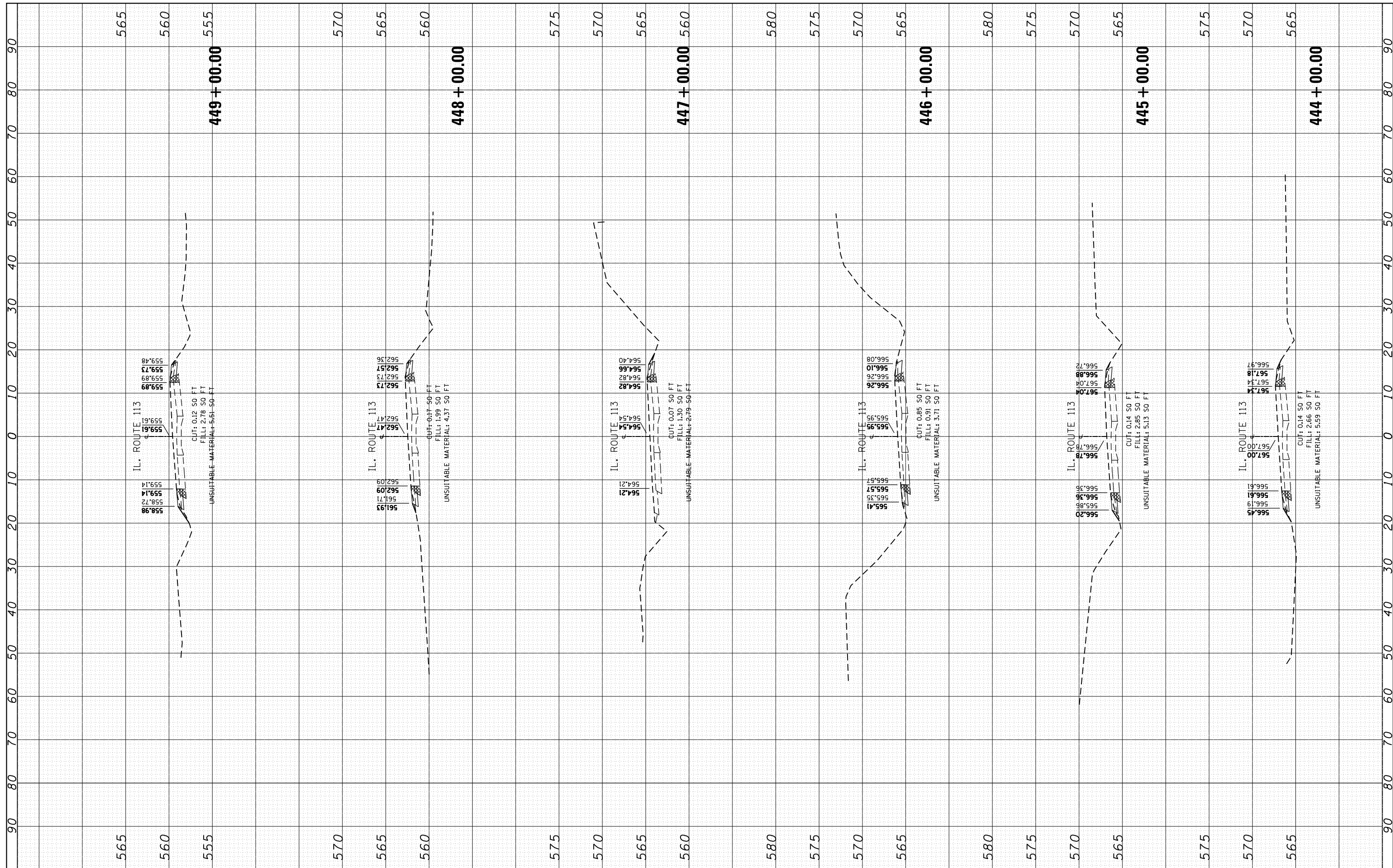
ORIGINAL SURVEY NO.	SURVEYED PLOTTED AREAS CHECKED	BY	DATE



FILE NAME =	USER NAME = Bilgramisa	DESIGNED - RWB	REVISED -	STATE OF ILLINOIS DEPARTMENT OF TRANSPORTATION	IL 113 (COMET DR. TO KANKAKEE COUNTY LINE) CROSS SECTIONS	F.A.S. RTE. 299	SECTION 2015-0131	COUNTY WILL	TOTAL SHEETS 156	SHEET NO. 116		
		CHECKED -	REVISED -			SCALE:	SHEET 60 OF 100 SHEETS	STA. 438+00.00 TO STA. 443+00.00	CONTRACT NO. 62A66			
		DATE - 1/25/2016	REVISED -			ILLINOIS FED. AID PROJECT						

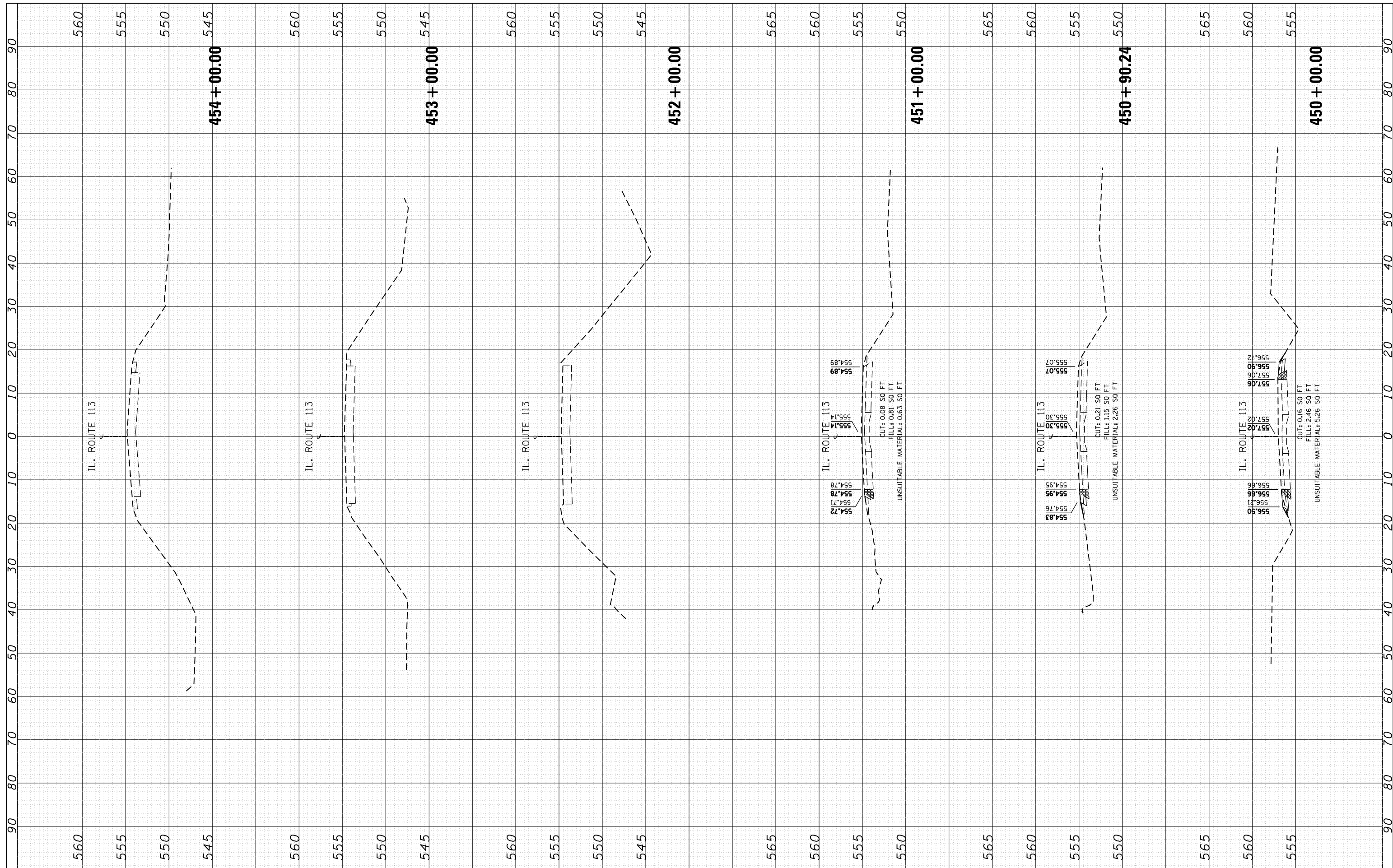
FINAL SURVEY NO.	SURVEYED PLOTTED	BY	DATE
NOTE BOOK NO.	TEMPLATE AREAS CHECKED		

ORIGINAL SURVEY NO.	SURVEYED PLOTTED	BY	DATE
NOTE BOOK NO.	TEMPLATE AREAS CHECKED		



FINAL SURVEY NO.	SURVEYED PLOTTED AREAS CHECKED	BY	DATE

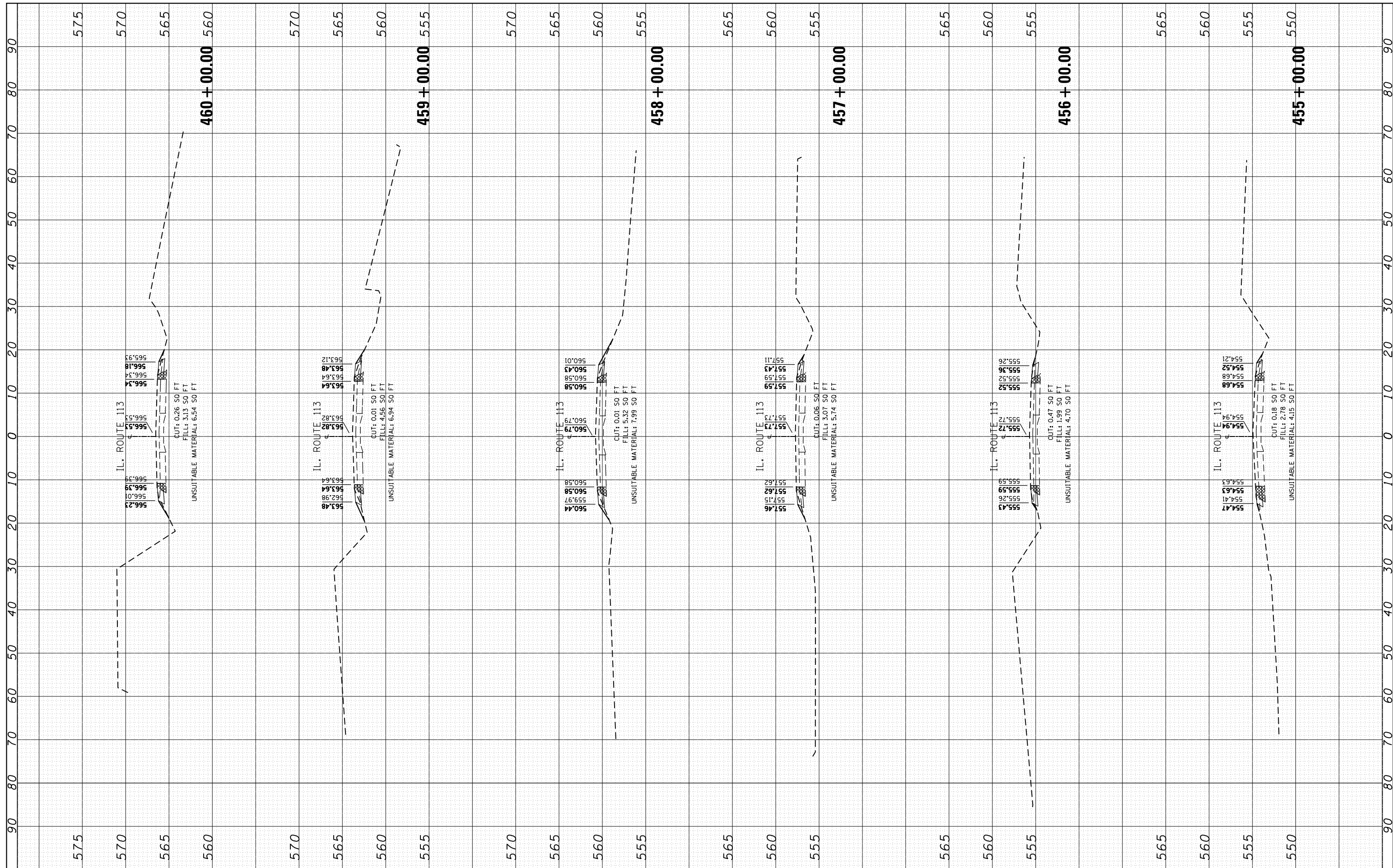
ORIGINAL SURVEY NO.	SURVEYED PLOTTED AREAS CHECKED	BY	DATE



FILE NAME =	USER NAME = Bilgornisa	DESIGNED - RWB	REVISED -	STATE OF ILLINOIS DEPARTMENT OF TRANSPORTATION	IL 113 (COMET DR. TO KANKAKEE COUNTY LINE) CROSS SECTIONS	F.A.S. RTE. 299	SECTION 2015-0131	COUNTY WILL	TOTAL SHEETS 156	SHEET NO. 118		
						SCALE: SHEET 62 OF 100 SHEETS	STA. 450+00.00 TO STA. 454+00.00	CONTRACT NO. 62A66				
						ILLINOIS FED. AID PROJECT						

FINAL SURVEY NO.	SURVEYED PLOTTED	BY	DATE
NOTE BOOK	TEMPLATE		
AREAS CHECKED	AREAS CHECKED		

ORIGINAL SURVEY NO.	SURVEYED PLOTTED	BY	DATE
NOTE BOOK	TEMPLATE		
AREAS CHECKED	AREAS CHECKED		



FILE NAME = p:\11084EBIDINTEG\Illinois.gov\PWDOT\Documents\DOT Offices\District 1\Projects\0128515\CAD\DRAWING\0128515\FWB-xssht-IL113.dgn

USER NAME = Bilgramisa
 DESIGNED - RWB
 CHECKED -
 DATE - 1/25/2016

REVISED -
 REVISED -
 REVISED -
 REVISED -

**STATE OF ILLINOIS
 DEPARTMENT OF TRANSPORTATION**

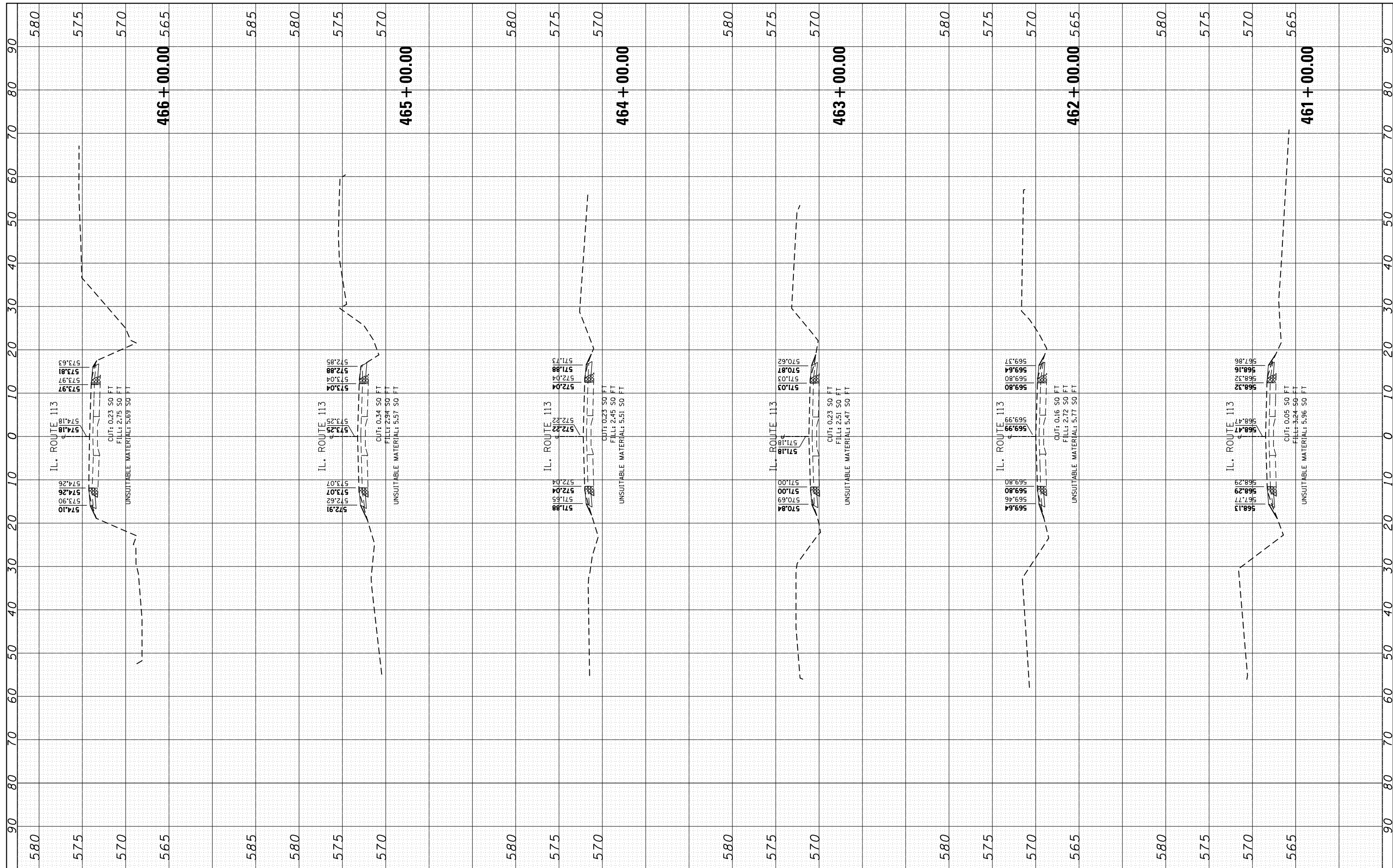
**IL 113 (COMET DR. TO KANKAKEE COUNTY LINE)
 CROSS SECTIONS**

SCALE: SHEET 63 OF 100 SHEETS STA. 455+00.00 TO STA. 460+00.00

F.A.S. RTE. 299	SECTION 2015-0131	COUNTY WILL	TOTAL SHEETS 156	SHEET NO. 119
CONTRACT NO. 62A66			ILLINOIS FED. AID PROJECT	

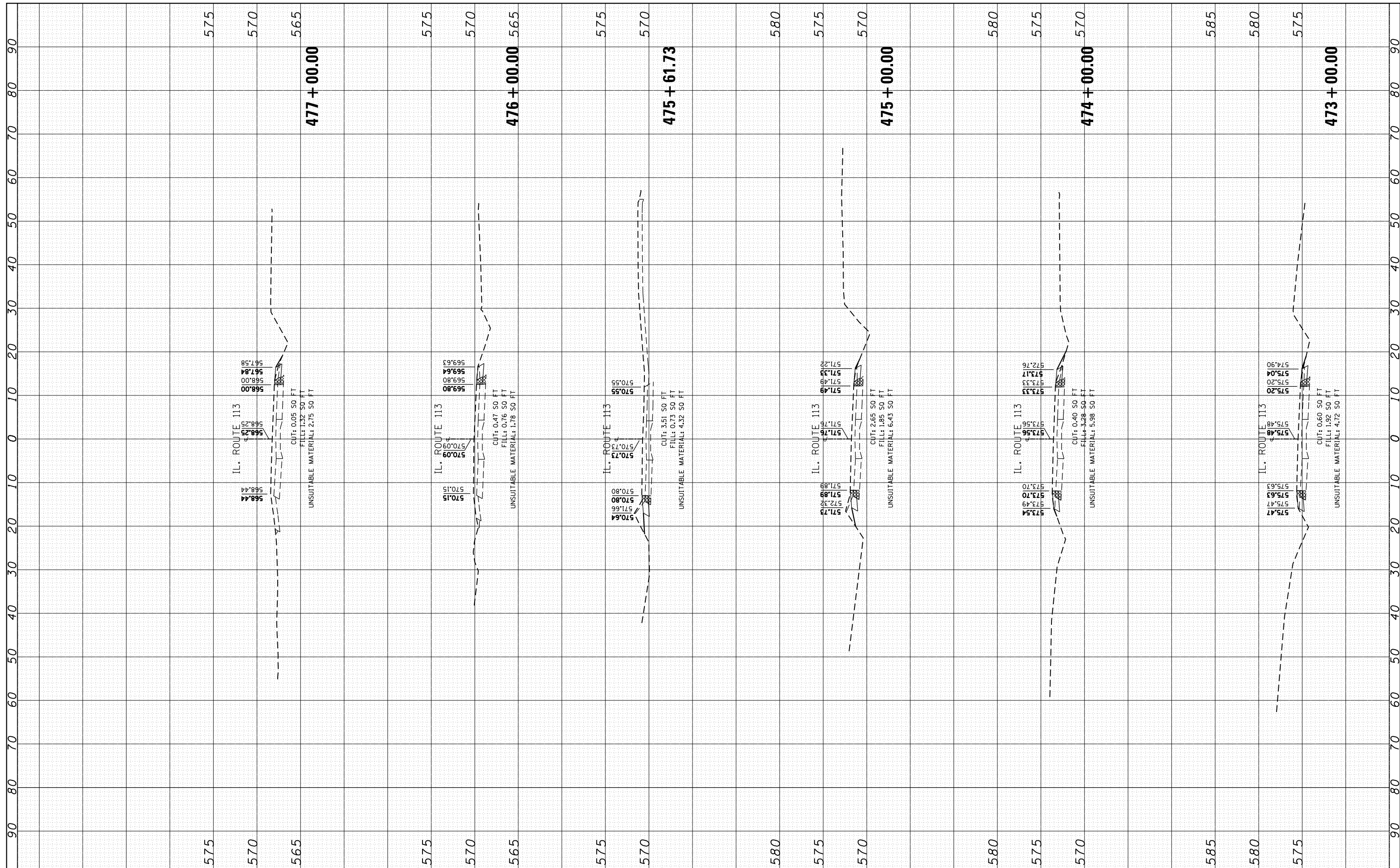
FINAL SURVEY NO.	SURVEYED PLOTTED	BY	DATE
NOTE BOOK NO.	TEMPLATE AREAS CHECKED		
	AREAS CHECKED		

ORIGINAL SURVEY NO.	SURVEYED PLOTTED	BY	DATE
NOTE BOOK NO.	TEMPLATE AREAS CHECKED		
	AREAS CHECKED		



FINAL SURVEY NO.	SURVEYED PLOTTED TEMPLATE AREAS CHECKED	BY	DATE

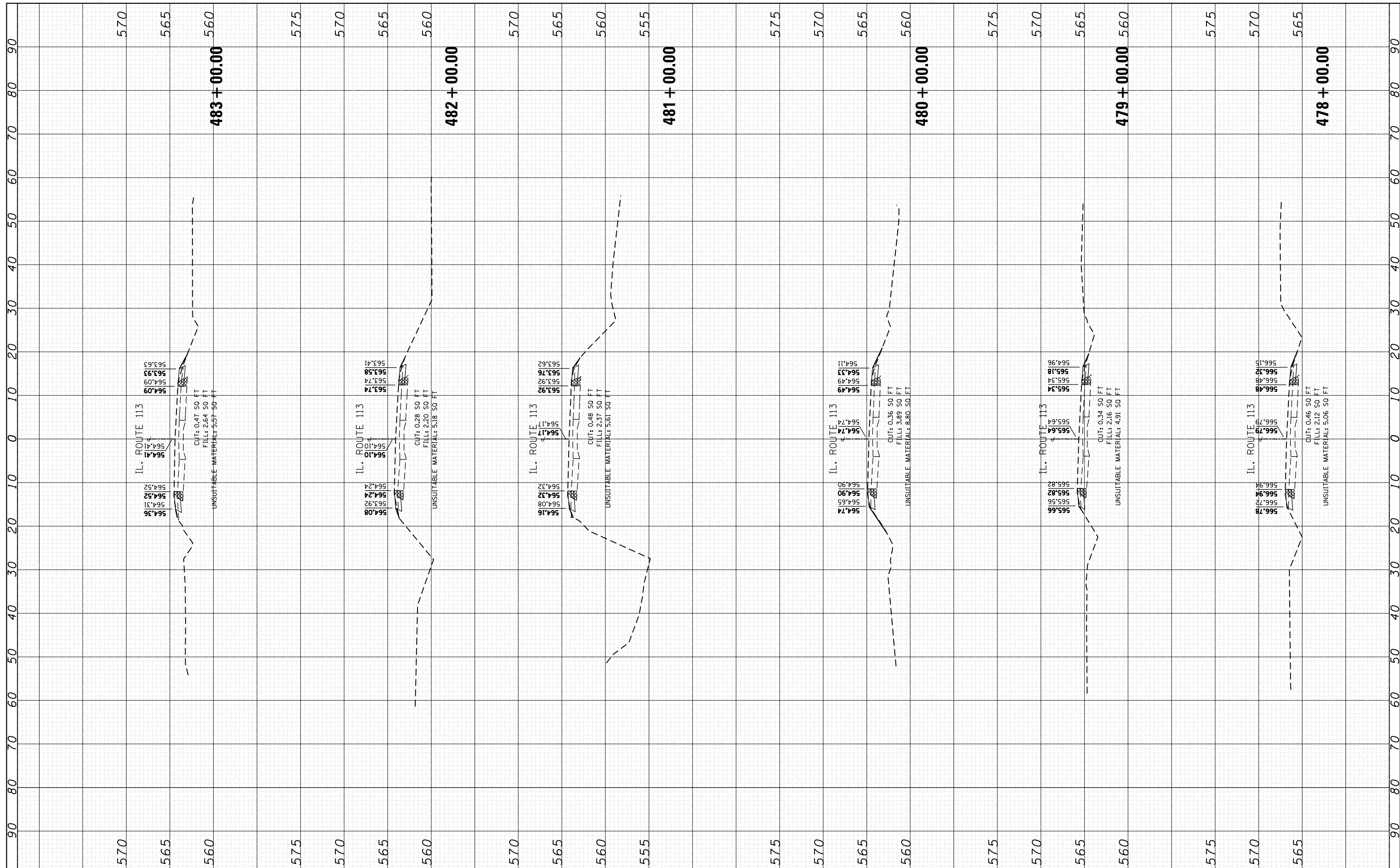
ORIGINAL SURVEY NO.	SURVEYED PLOTTED TEMPLATE AREAS CHECKED	BY	DATE



FILE NAME =	USER NAME = Bilgromiso	DESIGNED - RWB	REVISED -	STATE OF ILLINOIS DEPARTMENT OF TRANSPORTATION	IL 113 (COMET DR. TO KANKAKEE COUNTY LINE) CROSS SECTIONS	F.A.S. RTÉ. 299	SECTION 2015-0131	COUNTY WILL	TOTAL SHEETS 156	SHEET NO. 122	
Default	PLOT SCALE = 20.0000' / in.	CHECKED -	REVISED -			SCALE:	SHEET 66 OF 100 SHEETS	STA. 473+00.00 TO STA. 477+00.00	CONTRACT NO. 62A66		
	PLOT DATE = 5/10/2016	DATE - 1/25/2016	REVISED -			ILLINOIS FED. AID PROJECT					

FINAL SURVEY NO.	
SURVEYED PLOTTED	
TEMPLATE AREAS CHECKED	
NOTE BOOK AREAS CHECKED	
BY	
DATE	

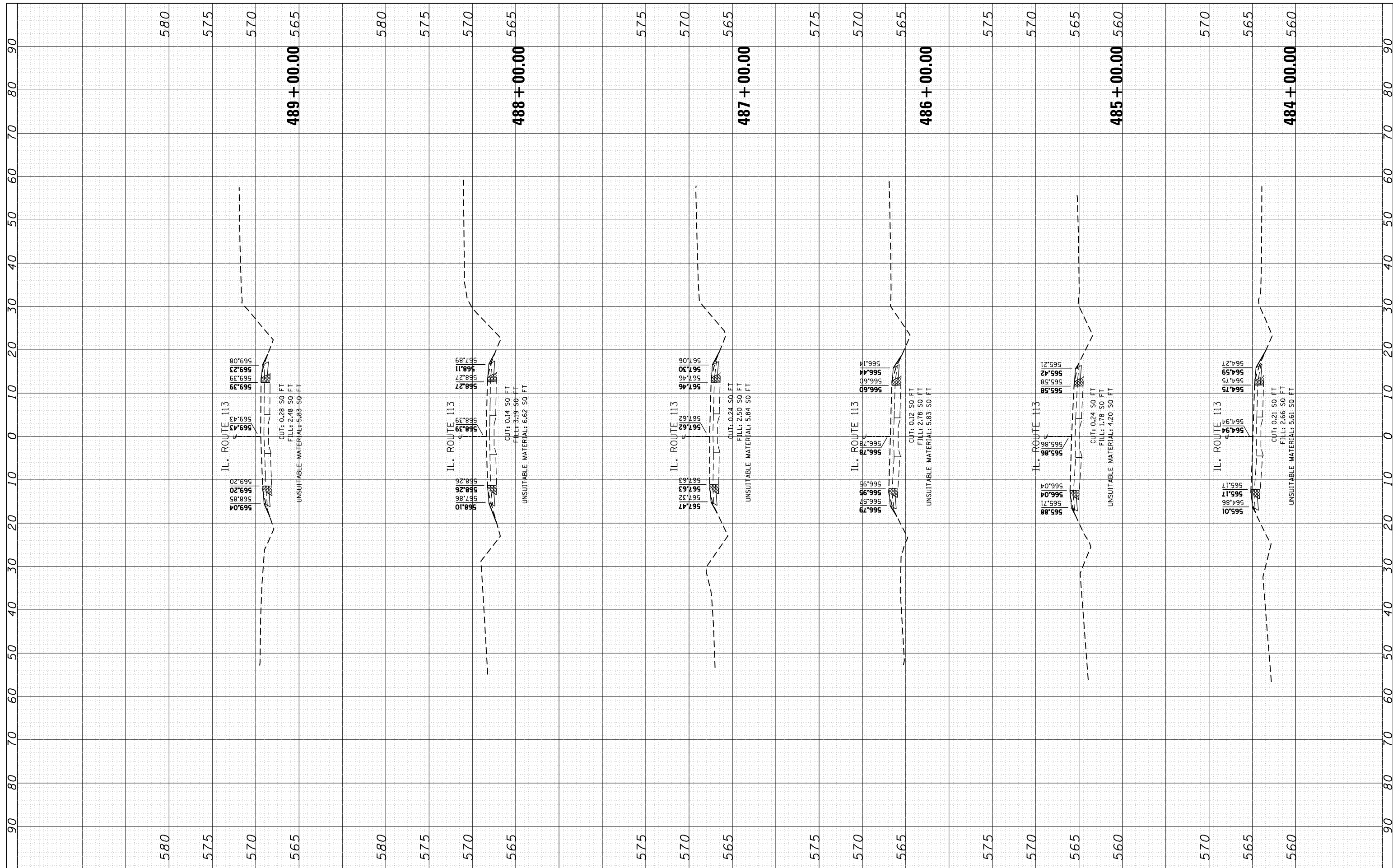
ORIGINAL SURVEY NO.	
SURVEYED PLOTTED	
TEMPLATE AREAS CHECKED	
NOTE BOOK AREAS CHECKED	
BY	
DATE	



FILE NAME =	USER NAME = Bilgramisa	DESIGNED - RWB	REVISED -	STATE OF ILLINOIS DEPARTMENT OF TRANSPORTATION	IL 113 (COMET DR. TO KANKAKEE COUNTY LINE) CROSS SECTIONS	F.A.S. RTE. 299	SECTION 2015-0131	COUNTY WILL	TOTAL SHEETS 156	SHEET NO. 123		
Default	PLOT SCALE = 20.0000' / in.	CHECKED -	REVISED -			SCALE:	SHEET 67 OF 100 SHEETS	STA. 478+00.00 TO STA. 483+00.00	CONTRACT NO. 62A66			
	PLOT DATE = 5/10/2016	DATE - 1/25/2016	REVISED -			ILLINOIS FED. AID PROJECT						

FINAL SURVEY NO.	SURVEYED BY	DATE

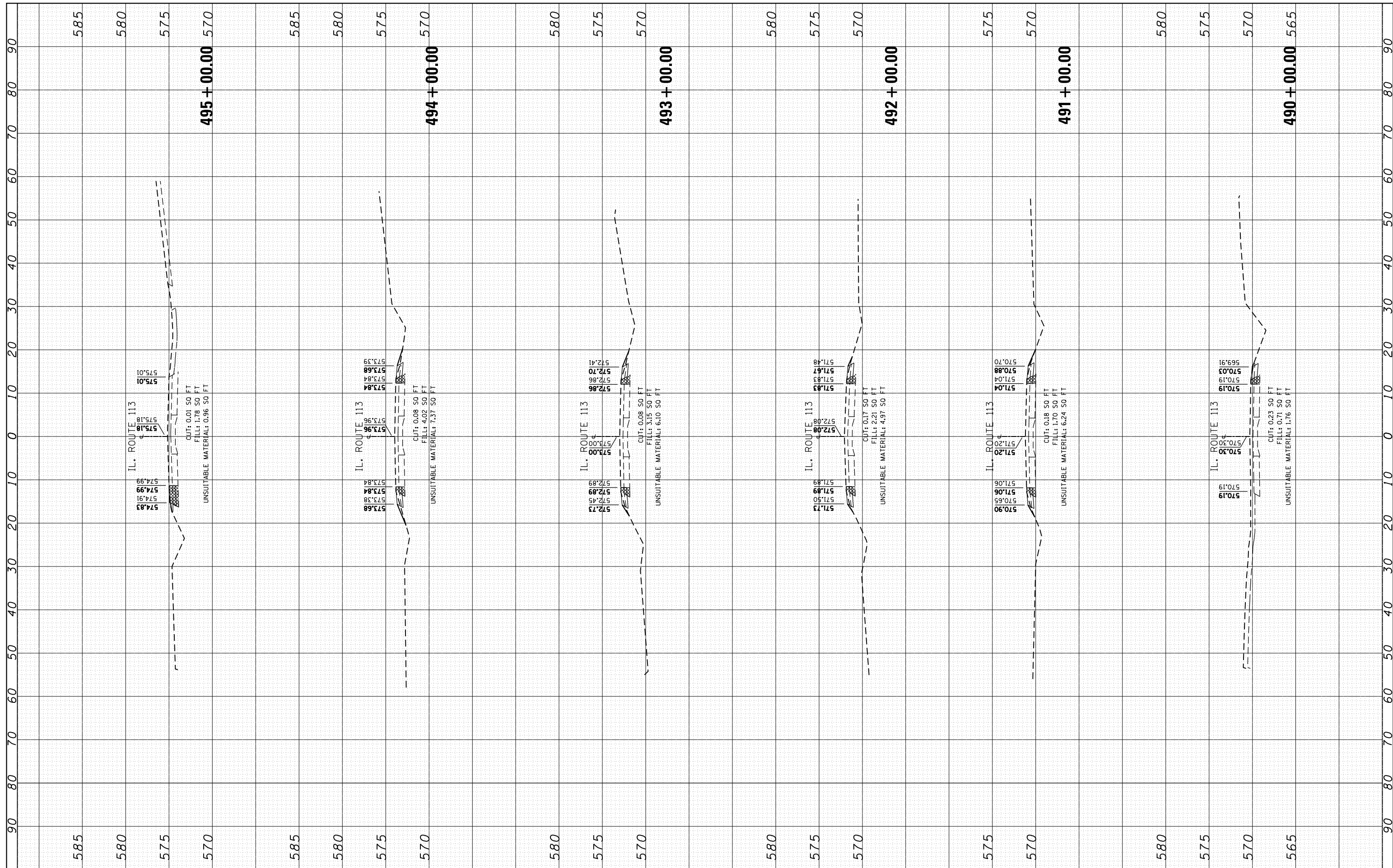
ORIGINAL SURVEY NO.	SURVEYED BY	DATE



FILE NAME =	USER NAME = Bilgornisa	DESIGNED - RWB	REVISED -	STATE OF ILLINOIS DEPARTMENT OF TRANSPORTATION	IL 113 (COMET DR. TO KANKAKEE COUNTY LINE) CROSS SECTIONS	F.A.S. RTE. 299	SECTION 2015-0131	COUNTY WILL	TOTAL SHEETS 156	SHEET NO. 124
		CHECKED -	REVISED -			SCALE: SHEET 68 OF 100 SHEETS	STA. 484+00.00 TO STA. 489+00.00	CONTRACT NO. 62A66		ILLINOIS FED. AID PROJECT
		DATE - 1/25/2016	REVISED -							

FINAL SURVEY NO.	SURVEYED PLOTTED AREAS CHECKED	BY	DATE

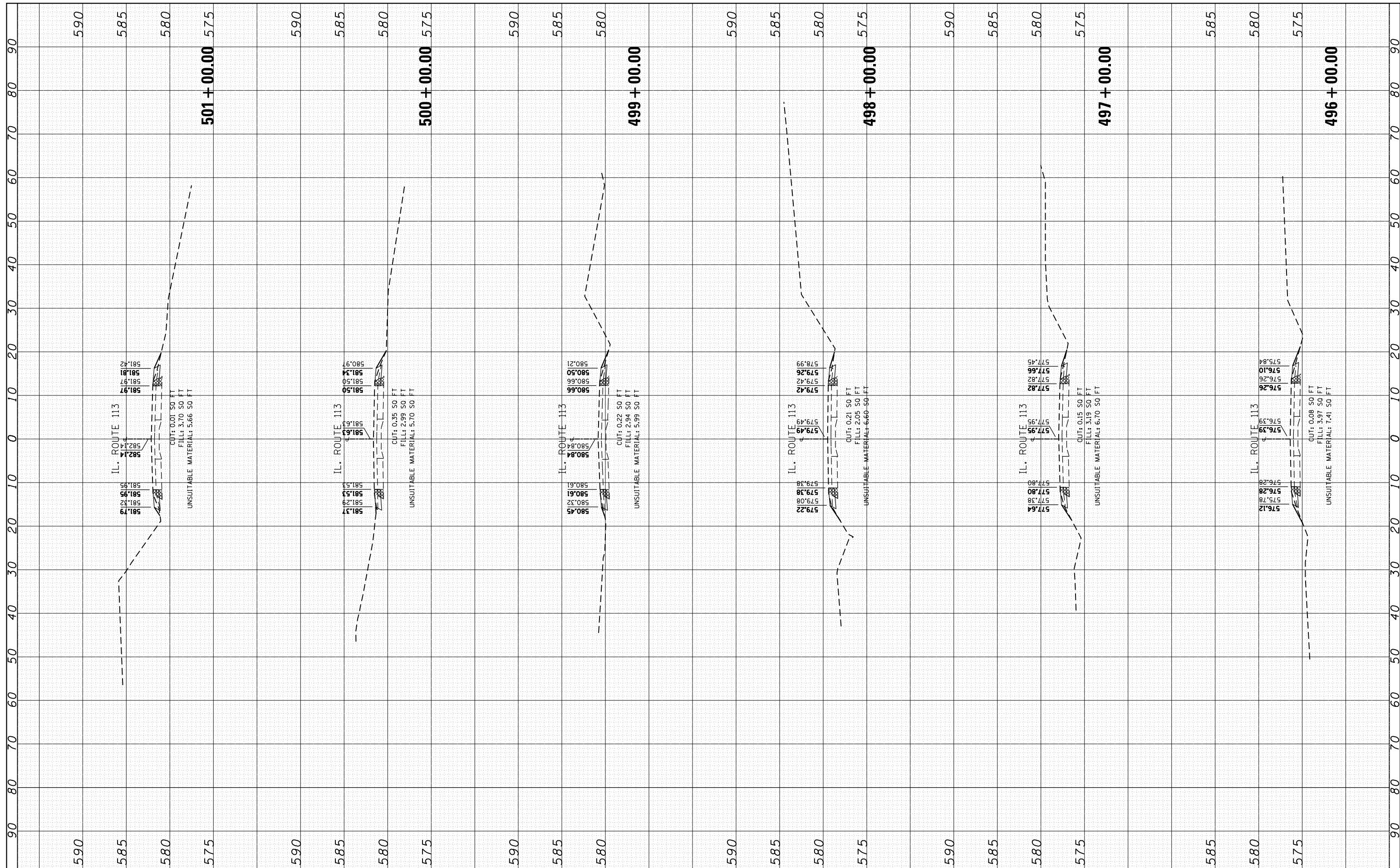
ORIGINAL SURVEY NO.	SURVEYED PLOTTED AREAS CHECKED	BY	DATE



FILE NAME =	USER NAME = Bilgramisa	DESIGNED - RWB	REVISED -	STATE OF ILLINOIS DEPARTMENT OF TRANSPORTATION	IL 113 (COMET DR. TO KANKAKEE COUNTY LINE) CROSS SECTIONS	F.A.S. RTE. 299	SECTION 2015-0131	COUNTY WILL	TOTAL SHEETS 156	SHEET NO. 125
CONTRACT NO. 62A66	CONTRACT NO. 62A66	CONTRACT NO. 62A66	CONTRACT NO. 62A66							
SCALE:	SHEET 69	OF 100 SHEETS	STA. 490+00.00 TO STA. 495+00.00			ILLINOIS FED. AID PROJECT				
PLOT SCALE = 20.0000' / in.	CHECKED -	REVISIED -	REVISIED -							
PLOT DATE = 5/10/2016	DATE - 1/25/2016	REVISIED -	REVISIED -							

FINAL SURVEY NO.	SURVEYED PLOTTED TEMPLATE AREAS CHECKED	BY	DATE

ORIGINAL SURVEY NO.	SURVEYED PLOTTED TEMPLATE AREAS CHECKED	BY	DATE



FILE NAME =
 USER NAME = Bilgromiso
 PLOT SCALE = 20.0000' / in.
 PLOT DATE = 5/10/2016

DESIGNED - RWB
 CHECKED -
 DATE - 1/25/2016

REVISED -
 REVISED -
 REVISED -
 REVISED -

**STATE OF ILLINOIS
 DEPARTMENT OF TRANSPORTATION**

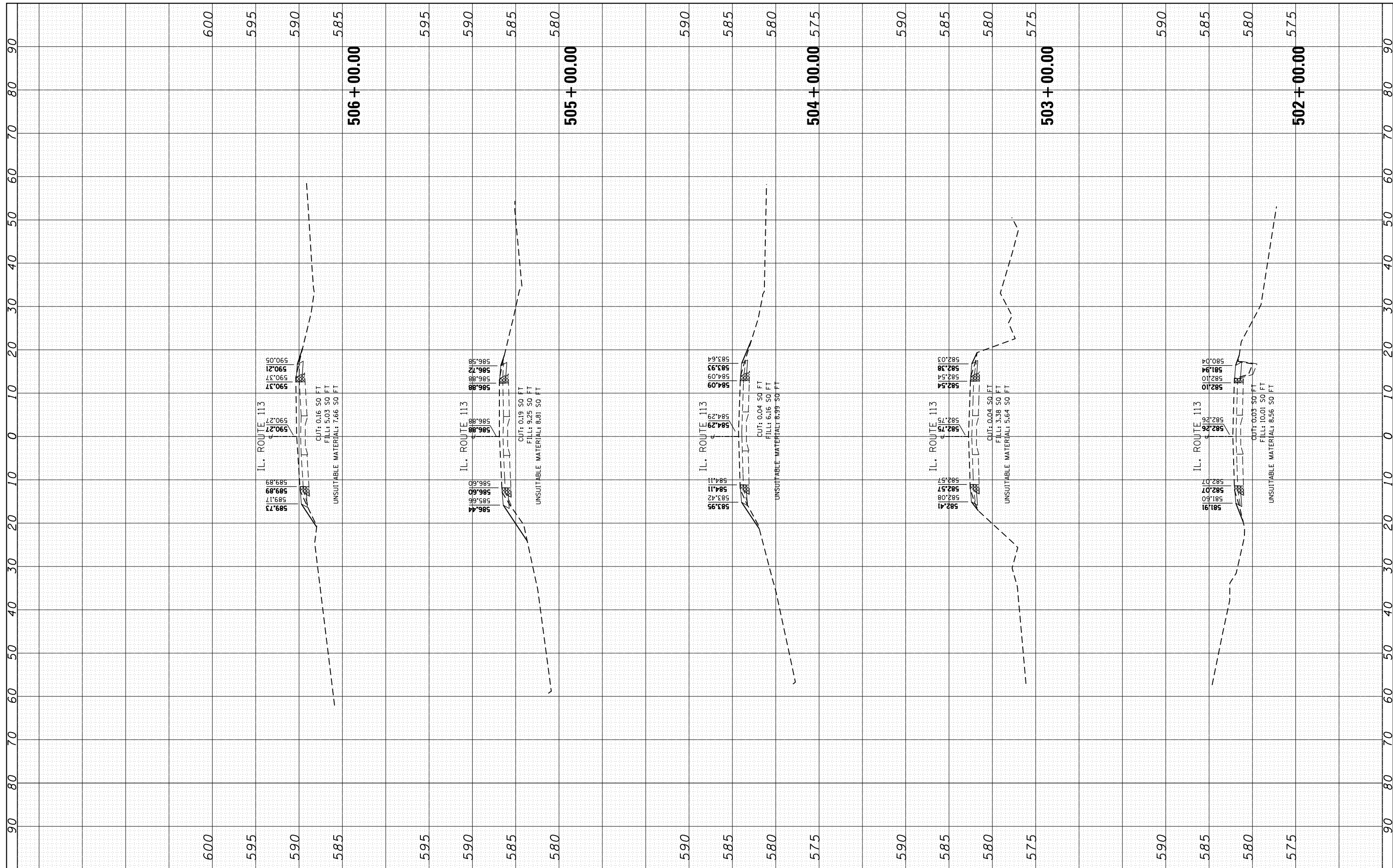
**IL 113 (COMET DR. TO KANKAKEE COUNTY LINE)
 CROSS SECTIONS**

SCALE: SHEET 70 OF 100 SHEETS STA. 496+00.00 TO STA. 501+00.00

F.A.S. RTE. 299	SECTION 2015-0131	COUNTY WILL	TOTAL SHEETS 156	SHEET NO. 126
CONTRACT NO. 62A66			ILLINOIS FED. AID PROJECT	

FINAL SURVEY NO.	SURVEYED PLOTTED TEMPLATE AREAS CHECKED	BY	DATE

ORIGINAL SURVEY NO.	SURVEYED PLOTTED TEMPLATE AREAS CHECKED	BY	DATE



FILE NAME = p:\111\084EBIDINTEG\Illinois.gov\PIDOT\Documents\DOT Offices\District 1\Projects\0128515\CAD\DRAWING\0428515\FWB-ssht-IL113.dgn

USER NAME = Bilgomsa
 DESIGNED - RWB
 CHECKED -
 DATE - 1/25/2016

REVISIONS:
 REVISED -
 REVISED -
 REVISED -

**STATE OF ILLINOIS
 DEPARTMENT OF TRANSPORTATION**

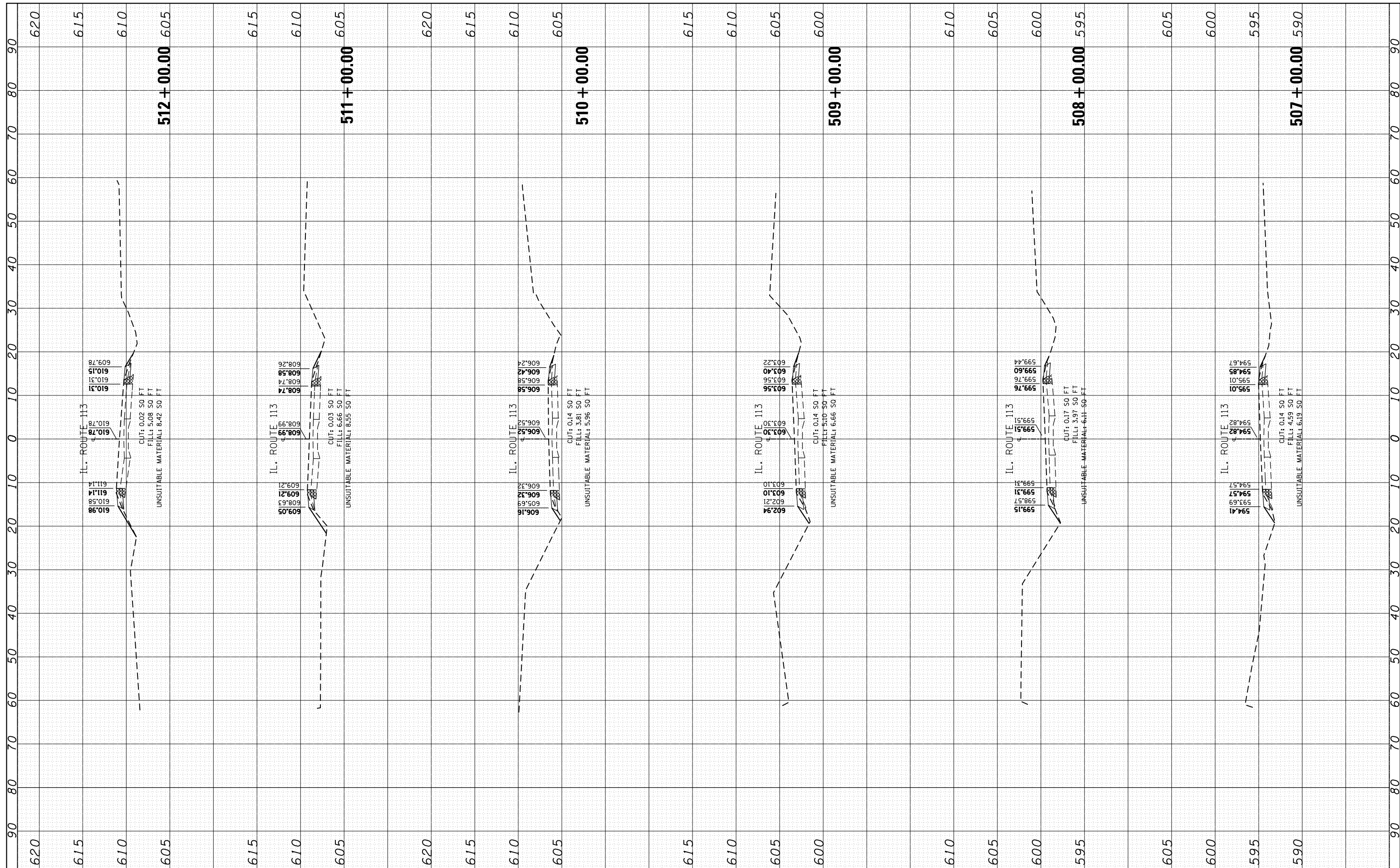
**IL 113 (COMET DR. TO KANKAKEE COUNTY LINE)
 CROSS SECTIONS**

SCALE: SHEET 71 OF 100 SHEETS STA. 502+00.00 TO STA. 506+00.00

F.A.S. RTE. 299	SECTION 2015-0131	COUNTY WILL	TOTAL SHEETS 156	SHEET NO. 127
CONTRACT NO. 62A66			ILLINOIS FED. AID PROJECT	

FINAL SURVEY NO.	SURVEYED	BY	DATE
NOTE BOOK	PLOTTED		
AREAS CHECKED	TEMPLATE		
	AREAS CHECKED		

ORIGINAL SURVEY NO.	SURVEYED	BY	DATE
NOTE BOOK	PLOTTED		
AREAS CHECKED	TEMPLATE		
	AREAS CHECKED		



FILE NAME = p:\1\IL084EBIDINTEG\Illinois.gov\PIDOT\Documents\DOT Offices\District 1\Projects\0128515\CADD\Drawn\0428515\RWB-ssht-IL113.dgn

USER NAME = Bilgramisa
 DESIGNED - RWB
 CHECKED -
 DATE - 1/25/2016

REVISED -
 REVISED -
 REVISED -
 REVISED -

**STATE OF ILLINOIS
 DEPARTMENT OF TRANSPORTATION**

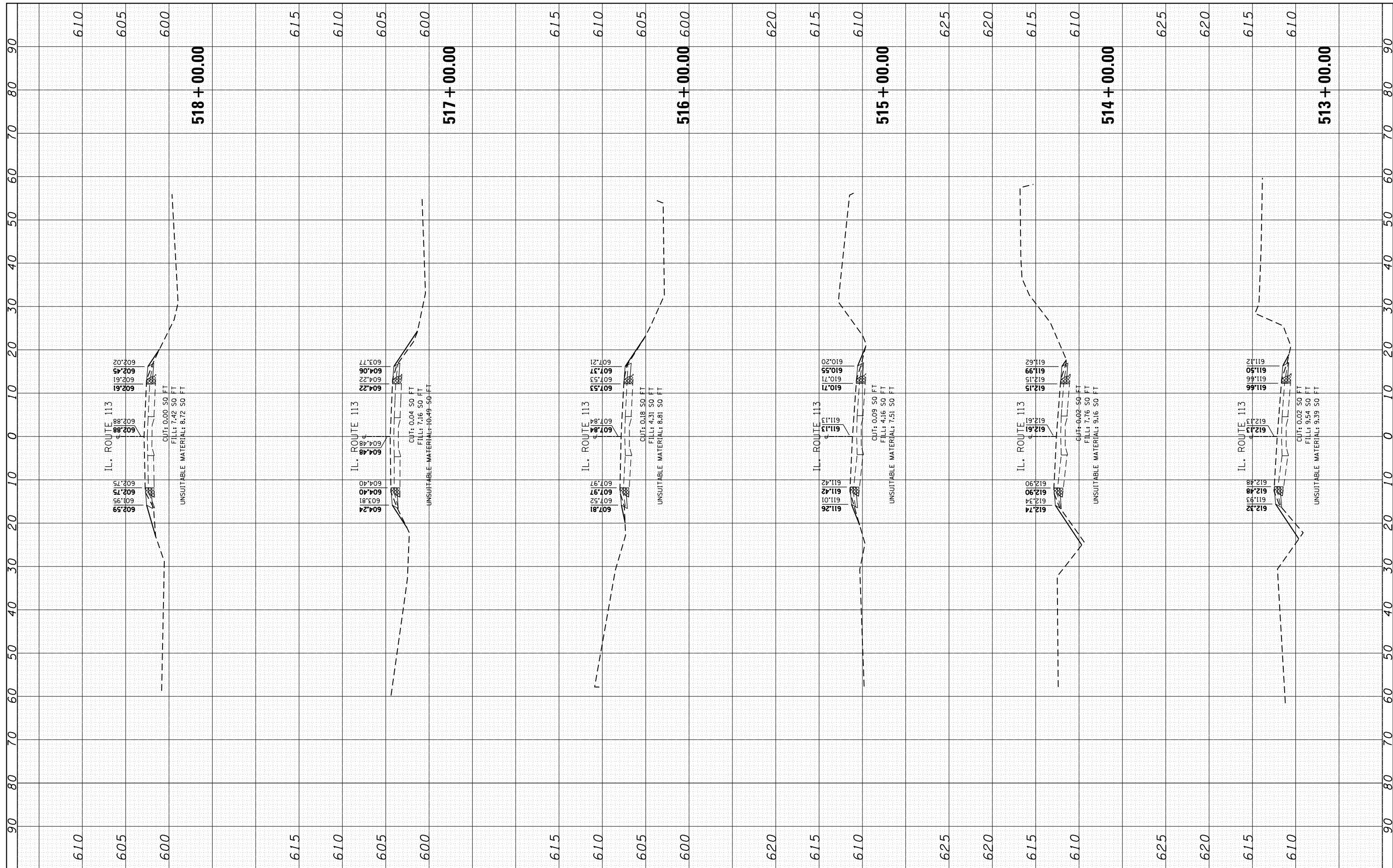
**IL 113 (COMET DR. TO KANKAKEE COUNTY LINE)
 CROSS SECTIONS**

SCALE: SHEET 72 OF 100 SHEETS STA. 507+00.00 TO STA. 512+00.00

F.A.S. RTE. 299	SECTION 2015-0131	COUNTY WILL	TOTAL SHEETS 156	SHEET NO. 128
CONTRACT NO. 62A66			ILLINOIS FED. AID PROJECT	

FINAL SURVEY NO.	SURVEYED PLOTTED	BY	DATE
NOTE BOOK NO.	TEMPLATE AREAS CHECKED		

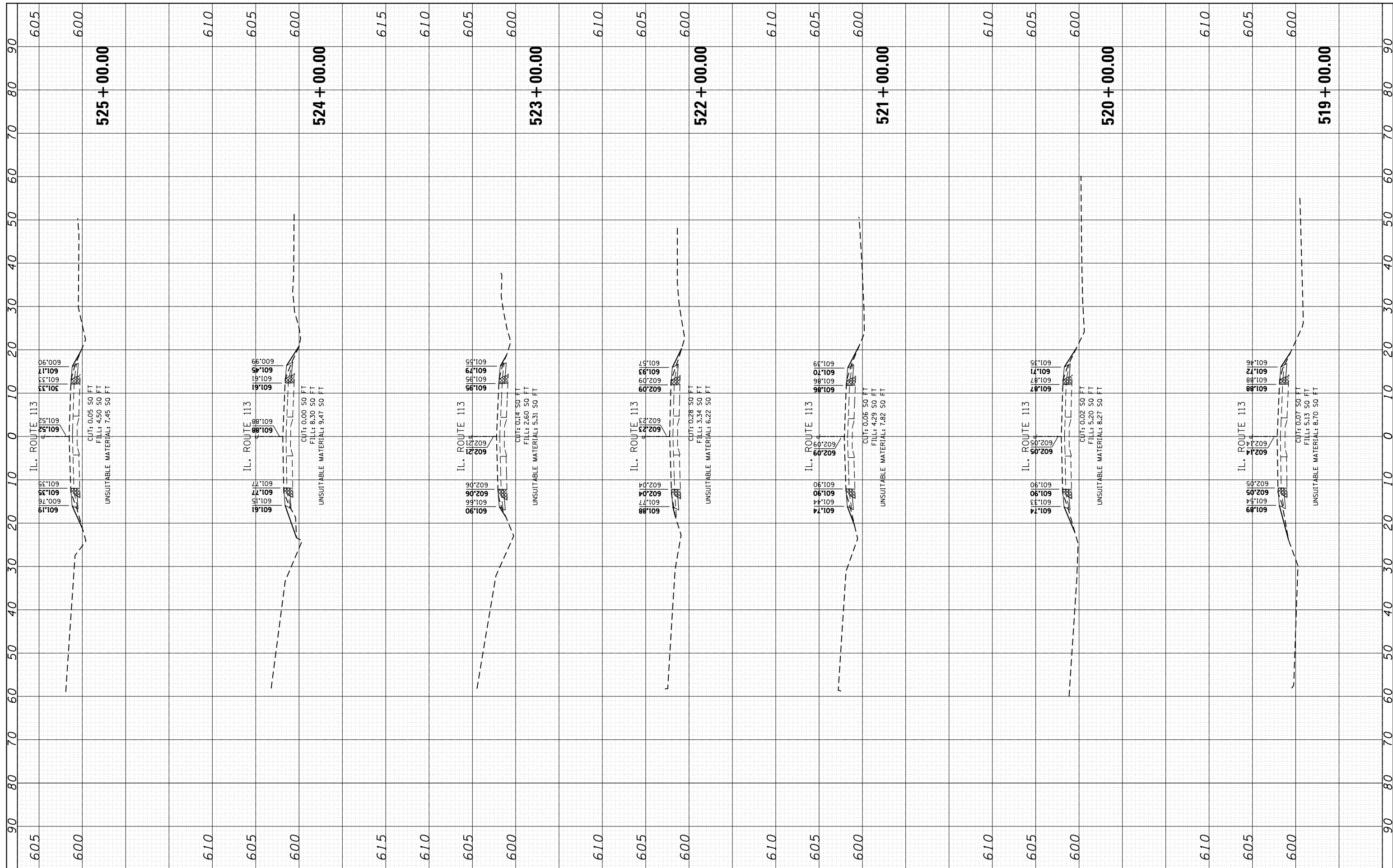
ORIGINAL SURVEY NO.	SURVEYED PLOTTED	BY	DATE
NOTE BOOK NO.	TEMPLATE AREAS CHECKED		



FILE NAME =	USER NAME = Bilgramisa	DESIGNED - RWB	REVISED -	STATE OF ILLINOIS DEPARTMENT OF TRANSPORTATION	IL 113 (COMET DR. TO KANKAKEE COUNTY LINE) CROSS SECTIONS	F.A.S. RTE. 299	SECTION 2015-0131	COUNTY WILL	TOTAL SHEETS 156	SHEET NO. 129
CONTRACT NO. 62A66	SCALE: SHEET 73 OF 100 SHEETS	STA. 513+00.00 TO STA. 518+00.00	ILLINOIS FED. AID PROJECT							
CONTRACT NO. 62A66	DATE - 1/25/2016	REVISIONS:								
CONTRACT NO. 62A66	PLOT DATE - 5/10/2016	CHECKED -	REVISIONS:							

FINAL SURVEY NO.	SURVEYED PLOTTED TEMPLATE AREAS CHECKED	BY	DATE

ORIGINAL SURVEY NO.	SURVEYED PLOTTED TEMPLATE AREAS CHECKED	BY	DATE



FILE NAME = p:\11\084EBIDINTEG\Illinois.gov\PIDOT\Documents\DOT Offices\District 1\Projects\0128515\CAD\DRAWING\0428515\FWB-ssht-IL113.dgn

USER NAME = Bilgromiso
 DESIGNED - RWB
 CHECKED -
 DATE - 1/25/2016

REVISED -
 REVISED -
 REVISED -

**STATE OF ILLINOIS
 DEPARTMENT OF TRANSPORTATION**


**IL 113 (COMET DR. TO KANKAKEE COUNTY LINE)
 CROSS SECTIONS**

SCALE: SHEET 74 OF 100 SHEETS STA. 519+00.00 TO STA. 525+00.00

F.A.S. RTE. 299	SECTION 2015-0131	COUNTY WILL	TOTAL SHEETS 156	SHEET NO. 130
CONTRACT NO. 62A66			ILLINOIS FED. AID PROJECT	

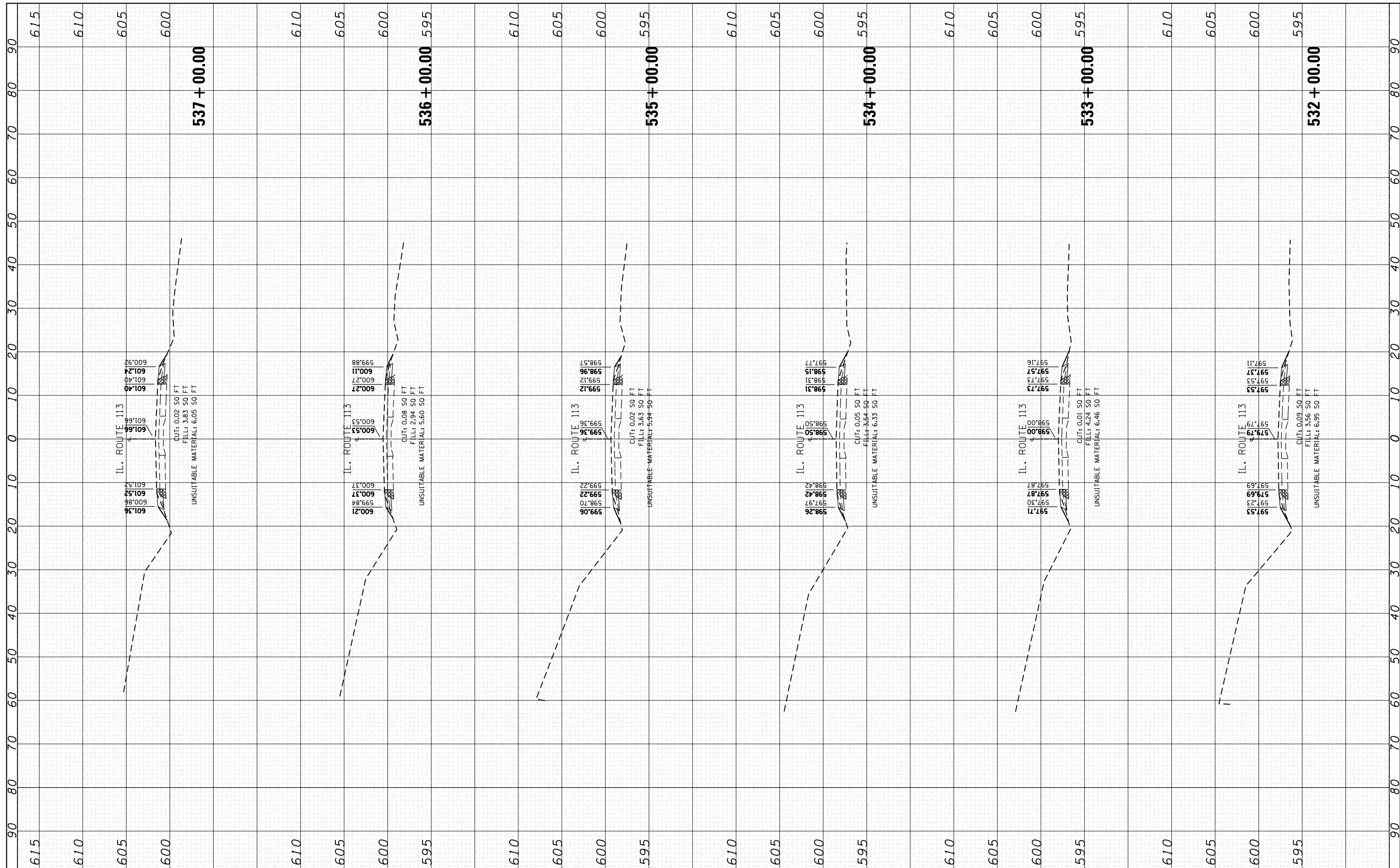
FINAL SURVEY NO.	SURVEYED PLOTTED TEMPLATE AREAS CHECKED	BY	DATE

ORIGINAL SURVEY NO.	SURVEYED PLOTTED TEMPLATE AREAS CHECKED	BY	DATE



FINAL SURVEY NO.	SURVEYED PLOTTED AREAS CHECKED	BY	DATE

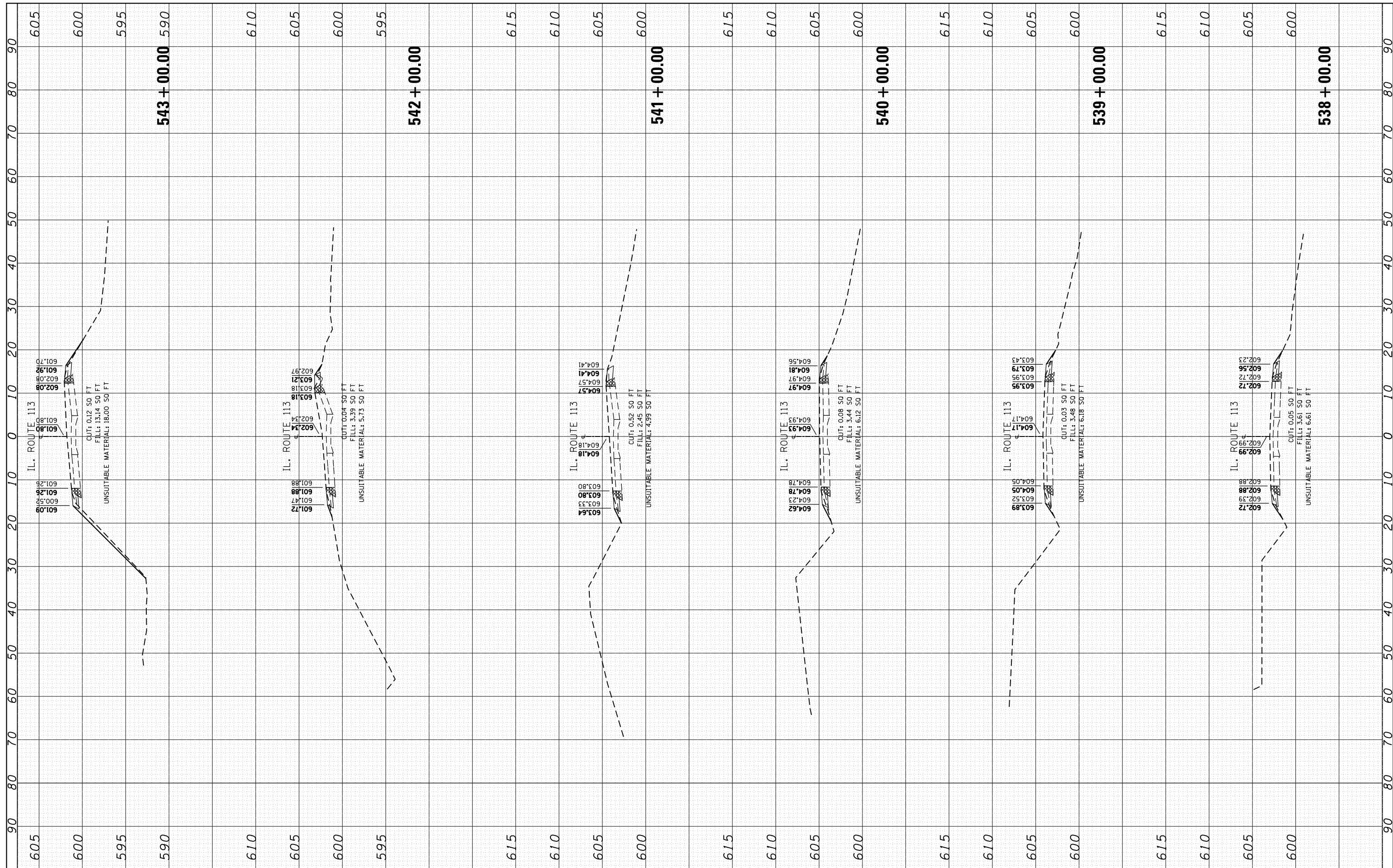
ORIGINAL SURVEY NO.	SURVEYED PLOTTED AREAS CHECKED	BY	DATE



FILE NAME =	USER NAME = Bilgramisa	DESIGNED - RWB	REVISED -	STATE OF ILLINOIS DEPARTMENT OF TRANSPORTATION	IL 113 (COMET DR. TO KANKAKEE COUNTY LINE) CROSS SECTIONS	F.A.S. RTÉ. 299	SECTION 2015-0131	COUNTY WILL	TOTAL SHEETS 156	SHEET NO. 132	
		CHECKED -	REVISED -			SCALE:	SHEET 76 OF 100 SHEETS	STA. 532+00.00 TO STA. 537+00.00	CONTRACT NO. 62A66		
		DATE - 1/25/2016	REVISED -			ILLINOIS FED. AID PROJECT					

FINAL SURVEY	SURVEYED	BY	DATE
NOTE BOOK	PLOTTED		
	TEMPLATE		
	AREAS CHECKED		
	AREAS CHECKED		

ORIGINAL SURVEY	SURVEYED	BY	DATE
NOTE BOOK	PLOTTED		
	TEMPLATE		
	AREAS CHECKED		
	AREAS CHECKED		



FILE NAME = p:\11084EBIDINTEG\Illinois.gov\PIDOT\Documents\DOT Offices\District 1\Projects\0128515\CAD\DRAWING\0128515\FWB-ssht-IL113.dgn

USER NAME = Bilgramisa
 DESIGNED - RWB
 CHECKED -
 DATE - 1/25/2016

REVISED -
 REVISED -
 REVISED -
 REVISED -

**STATE OF ILLINOIS
 DEPARTMENT OF TRANSPORTATION**

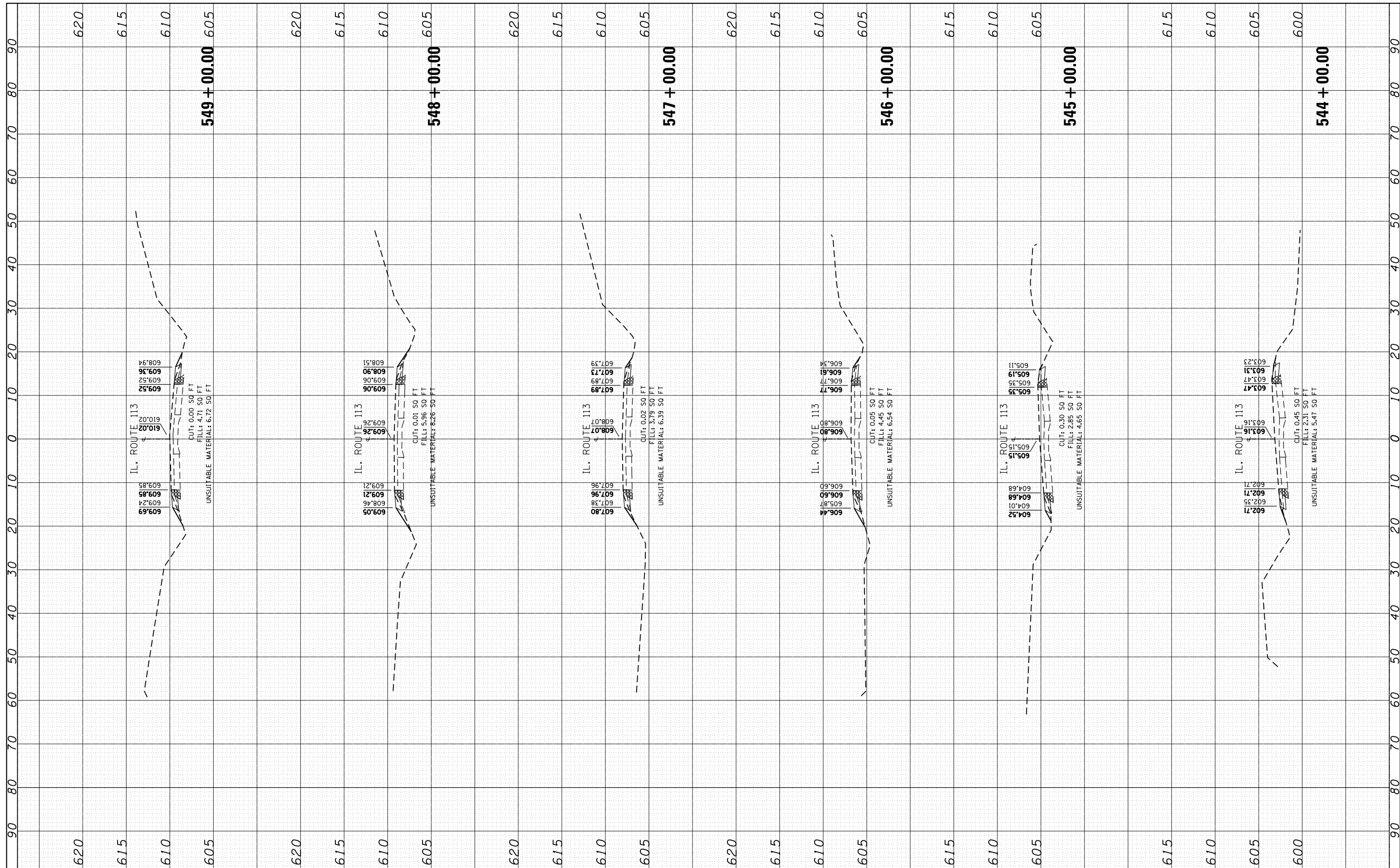
**IL 113 (COMET DR. TO KANKAKEE COUNTY LINE)
 CROSS SECTIONS**

SCALE: SHEET 77 OF 100 SHEETS STA. 538+00.00 TO STA. 543+00.00

F.A.S. RTE. 299	SECTION 2015-0131	COUNTY WILL	TOTAL SHEETS 156	SHEET NO. 133
CONTRACT NO. 62A66			ILLINOIS FED. AID PROJECT	

FINAL SURVEY NO.	BY	DATE
SURVEYED		
PLOTTED		
TEMPLATE		
AREAS		
CHECKED		

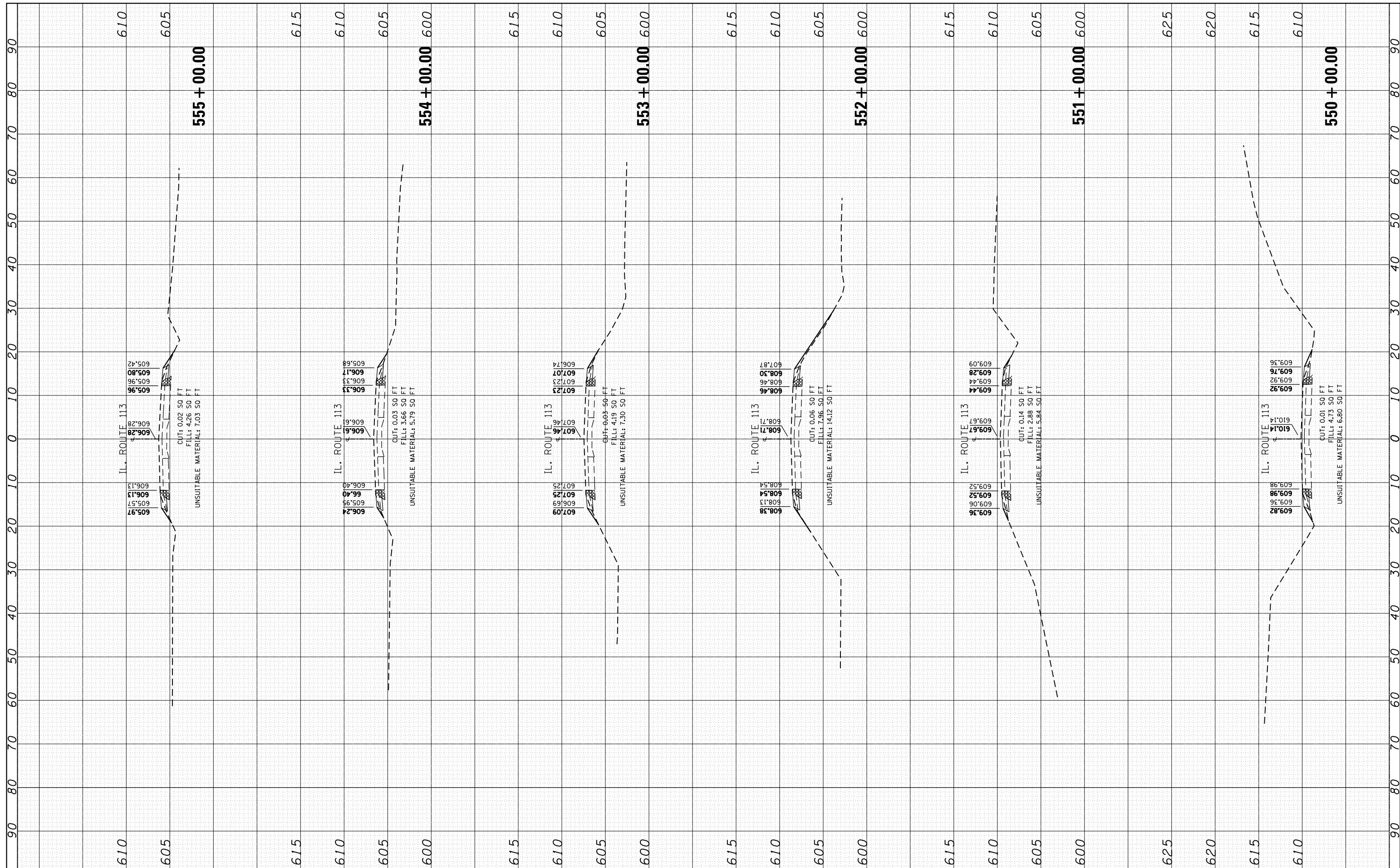
ORIGINAL SURVEY NO.	BY	DATE
SURVEYED		
PLOTTED		
TEMPLATE		
AREAS		
CHECKED		



FILE NAME =	USER NAME = Bilgramisa	DESIGNED - RWB	REVISED -	STATE OF ILLINOIS DEPARTMENT OF TRANSPORTATION	IL 113 (COMET DR. TO KANKAKEE COUNTY LINE) CROSS SECTIONS	F.A.S. RTE. 299	SECTION 2015-0131	COUNTY WILL	TOTAL SHEETS 156	SHEET NO. 134
CONTRACT NO. 62A66	SCALE: SHEET 78 OF 100 SHEETS	STA. 544+00.00 TO STA. 549+00.00	ILLINOIS FED. AID PROJECT							
CONTRACT NO. 62A66	DATE - 1/25/2016	REVISIONS:								
CONTRACT NO. 62A66	PLOT DATE = 5/10/2016	CHECKED -	REVISIONS:							


FINAL SURVEY NO.	SURVEYED PLOTTED	BY	DATE
NOTE BOOK NO.	TEMPLATE AREAS CHECKED		

ORIGINAL SURVEY NO.	SURVEYED PLOTTED	BY	DATE
NOTE BOOK NO.	TEMPLATE AREAS CHECKED		



FINAL SURVEY NO.	
SURVEYED	BY
PLOTTED	DATE
TEMPLATE	
AREAS CHECKED	
AREAS CHECKED	

ORIGINAL SURVEY NO.	
SURVEYED	BY
PLOTTED	DATE
TEMPLATE	
AREAS CHECKED	
AREAS CHECKED	

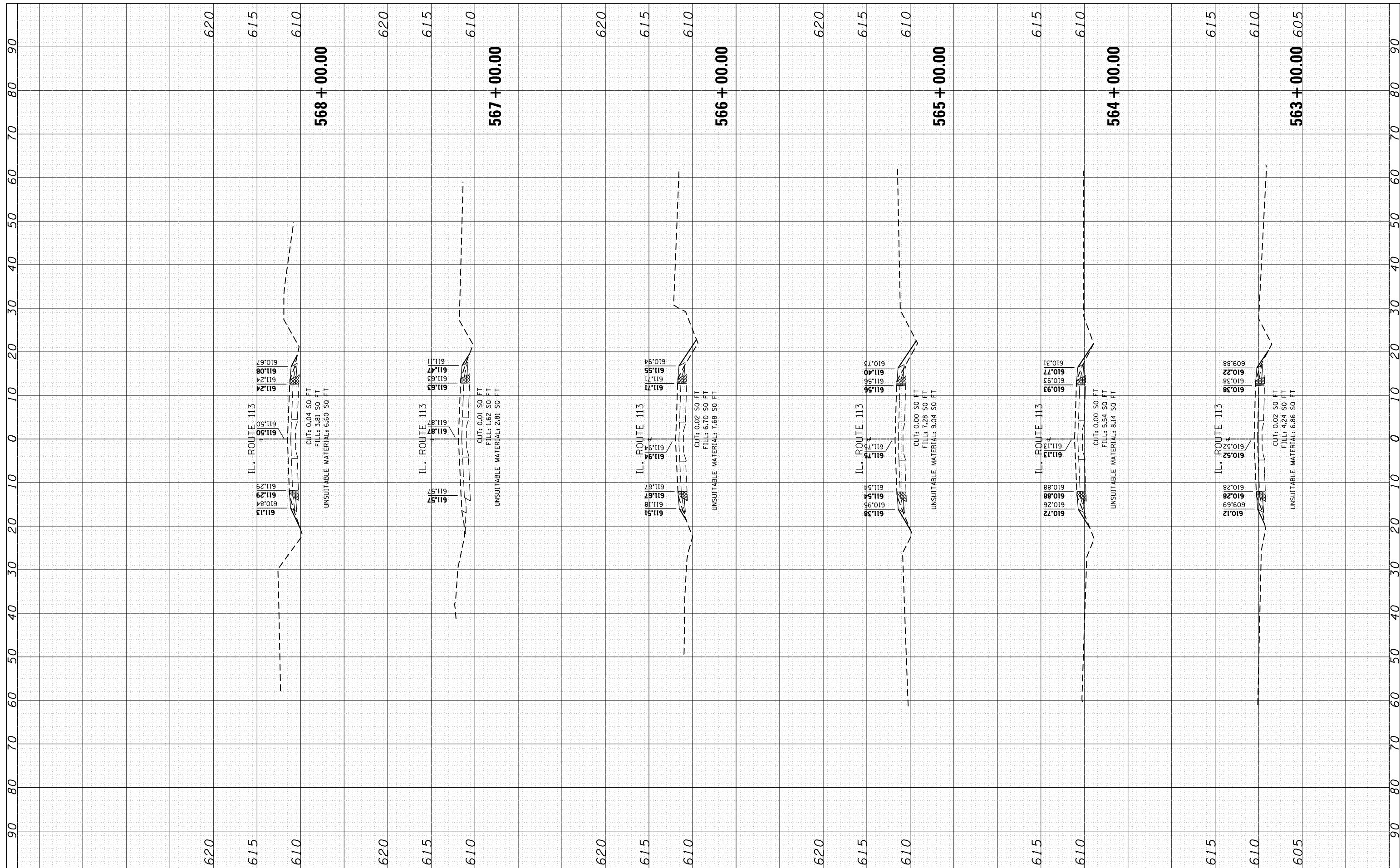


FILE NAME =	USER NAME = Bilgromiso	DESIGNED - RWB	REVISED -	STATE OF ILLINOIS DEPARTMENT OF TRANSPORTATION	IL 113 (COMET DR. TO KANKAKEE COUNTY LINE) CROSS SECTIONS	F.A.S. RTE.	SECTION	COUNTY	TOTAL SHEETS	SHEET NO.	
Default	D:\Projects\113\113\113\113.dgn	CHECKED -	REVISED -			299	2015-0131	WILL	156	136	
	PLOT SCALE = 20.0000' / in.	DATE - 1/25/2016	REVISED -			CONTRACT NO. 62A66					
	PLOT DATE = 5/10/2016		REVISED -			ILLINOIS FED. AID PROJECT					

SCALE: SHEET 80 OF 100 SHEETS STA. 556+00.00 TO STA. 562+00.00

FINAL SURVEY NO.	SURVEYED PLOTTED TEMPLATE AREAS CHECKED	BY	DATE

ORIGINAL SURVEY NO.	SURVEYED PLOTTED TEMPLATE AREAS CHECKED	BY	DATE




FILE NAME =	USER NAME = Bilgromiso	DESIGNED - RWB	REVISED -	STATE OF ILLINOIS DEPARTMENT OF TRANSPORTATION	IL 113 (COMET DR. TO KANKAKEE COUNTY LINE) CROSS SECTIONS	F.A.S. RTÉ.	SECTION	COUNTY	TOTAL SHEETS	SHEET NO.	
Default	DOT Offices\District 1\Projects\0128515\CAD\Drawings\0128515\RWB-ssht-IL113.dgn	CHECKED -	REVISED -			299	2015-0131	WILL	156	137	
	PLOT SCALE = 20.0000' / in.	DATE - 1/25/2016	REVISED -			CONTRACT NO. 62A66					
	PLOT DATE = 5/10/2016		REVISED -			ILLINOIS FED. AID PROJECT					

SCALE: SHEET 81 OF 100 SHEETS STA. 563+00.00 TO STA. 568+00.00

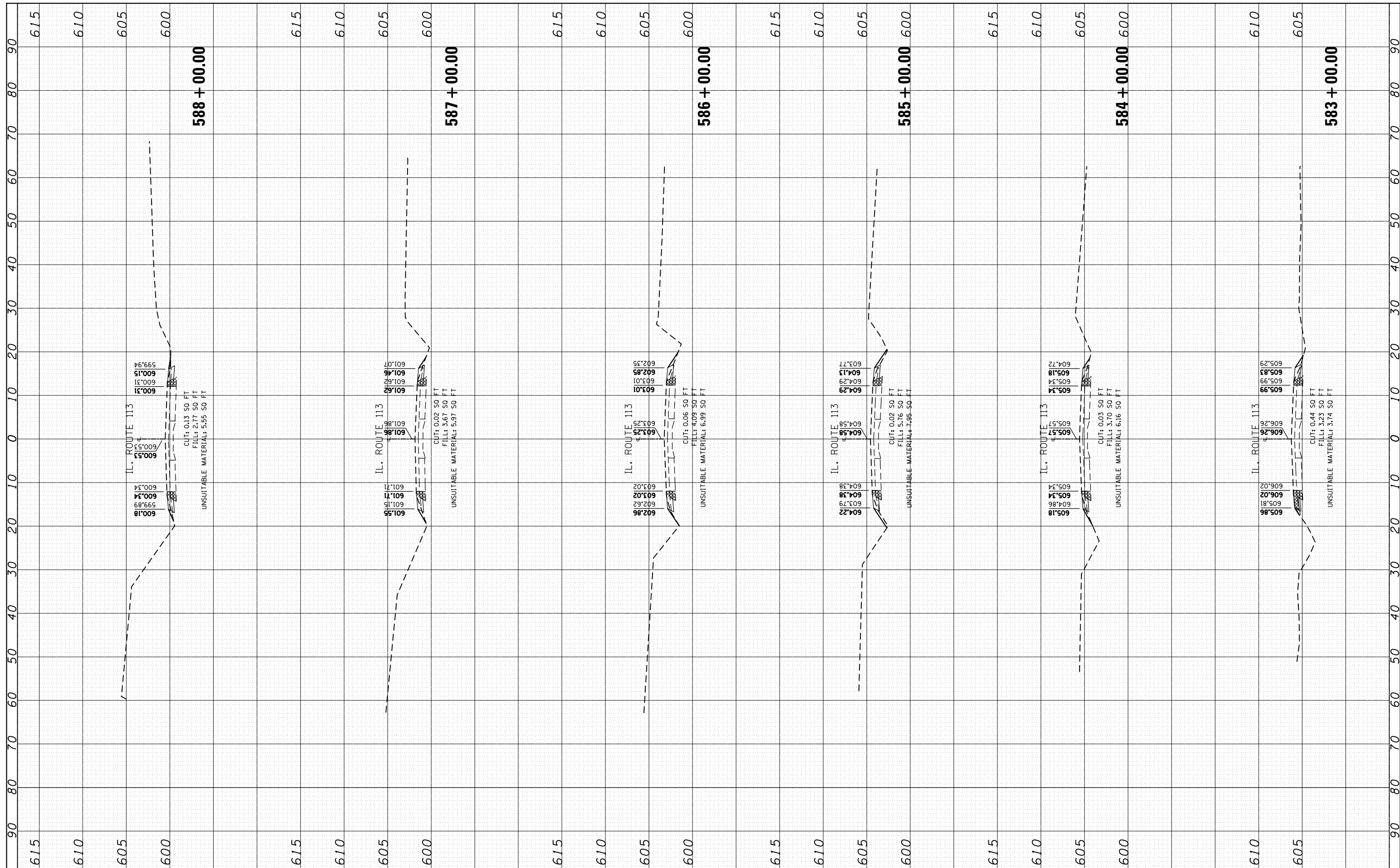
FINAL SURVEY NO.	SURVEYED PLOTTED AREAS CHECKED	BY	DATE

ORIGINAL SURVEY NO.	SURVEYED PLOTTED AREAS CHECKED	BY	DATE



FINAL SURVEY NO.	SURVEYED PLOTTED	BY	DATE
NOTE BOOK AREAS CHECKED	TEMPLATE AREAS CHECKED		

ORIGINAL SURVEY NO.	SURVEYED PLOTTED	BY	DATE
NOTE BOOK AREAS CHECKED	TEMPLATE AREAS CHECKED		



FILE NAME =
 USER NAME = Bilgramisa
 PLOT SCALE = 20.0000' / in.
 PLOT DATE = 5/10/2016

DESIGNED - RWB
 CHECKED -
 DATE - 1/25/2016

REVISED -
 REVISED -
 REVISED -
 REVISED -

**STATE OF ILLINOIS
 DEPARTMENT OF TRANSPORTATION**

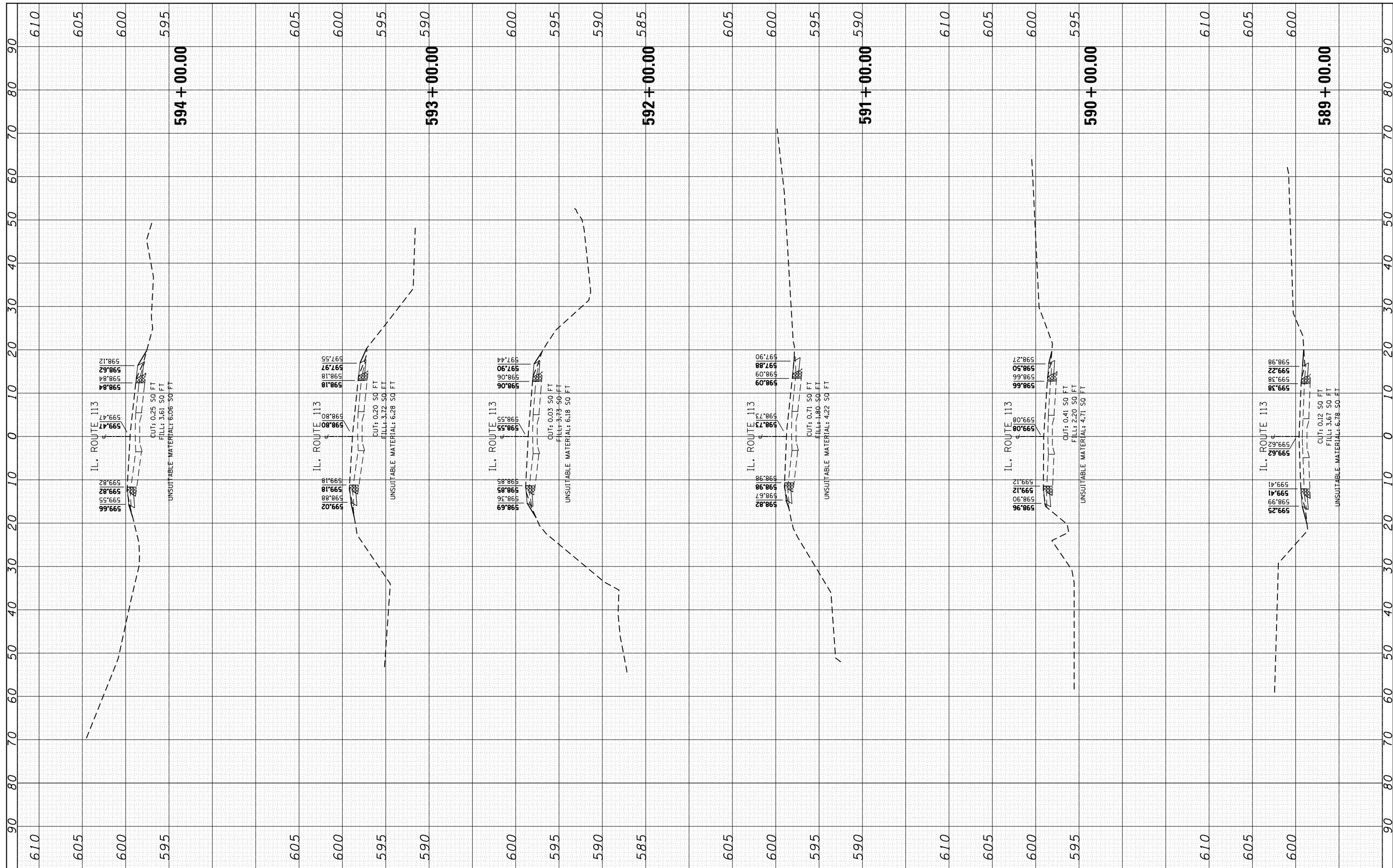
**IL 113 (COMET DR. TO KANKAKEE COUNTY LINE)
 CROSS SECTIONS**

SCALE: SHEET 84 OF 100 SHEETS STA. 583+00.00 TO STA. 588+00.00

F.A.S. RTE. 299	SECTION 2015-0131	COUNTY WILL	TOTAL SHEETS 156	SHEET NO. 140
CONTRACT NO. 62A66			ILLINOIS FED. AID PROJECT	

FINAL SURVEY NO.	SURVEYED PLOTTED	BY	DATE
NOTE BOOK	TEMPLATE		
AREAS CHECKED	AREAS CHECKED		

ORIGINAL SURVEY NO.	SURVEYED PLOTTED	BY	DATE
NOTE BOOK	TEMPLATE		
AREAS CHECKED	AREAS CHECKED		



FILE NAME = p:\11084EBIDINTEG\Illinois.gov\PIDOT\Documents\DOT Offices\District 1\Projects\0128515\CADD\Drawn\0128515\FWB-xssht-IL113.dgn

USER NAME = Bilgramisa
 DESIGNED - RWB
 CHECKED -
 DATE - 1/25/2016

REVISED -
 REVISED -
 REVISED -
 REVISED -

**STATE OF ILLINOIS
 DEPARTMENT OF TRANSPORTATION**

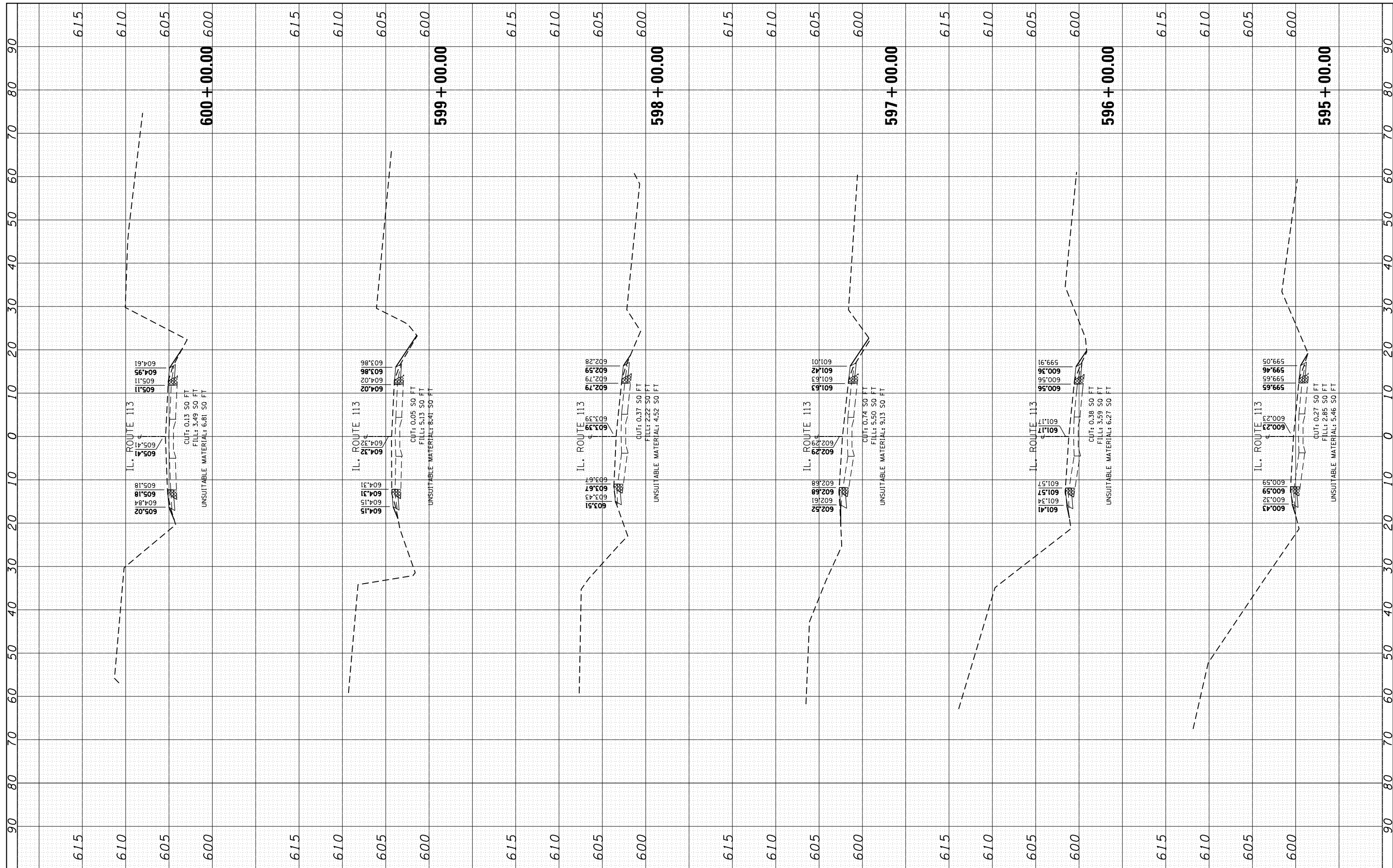
**IL 113 (COMET DR. TO KANKAKEE COUNTY LINE)
 CROSS SECTIONS**

SCALE: SHEET 85 OF 100 SHEETS STA. 589+00.00 TO STA. 594+00.00

F.A.S. RTE. 299	SECTION 2015-0131	COUNTY WILL	TOTAL SHEETS 156	SHEET NO. 141
CONTRACT NO. 62A66			ILLINOIS FED. AID PROJECT	

FINAL SURVEY	SURVEYED	BY	DATE
NOTE BOOK	PLOTTED		
NO.	TEMPLATE		
	AREAS		
	CHECKED		

ORIGINAL SURVEY	SURVEYED	BY	DATE
NOTE BOOK	PLOTTED		
NO.	TEMPLATE		
	AREAS		
	CHECKED		



FILE NAME =
 USER NAME = Bilgromiso
 PLOT SCALE = 20.0000' / in.
 PLOT DATE = 5/10/2016

DESIGNED - RWB
 CHECKED -
 DATE - 1/25/2016

REVISED -
 REVISED -
 REVISED -
 REVISED -

**STATE OF ILLINOIS
 DEPARTMENT OF TRANSPORTATION**

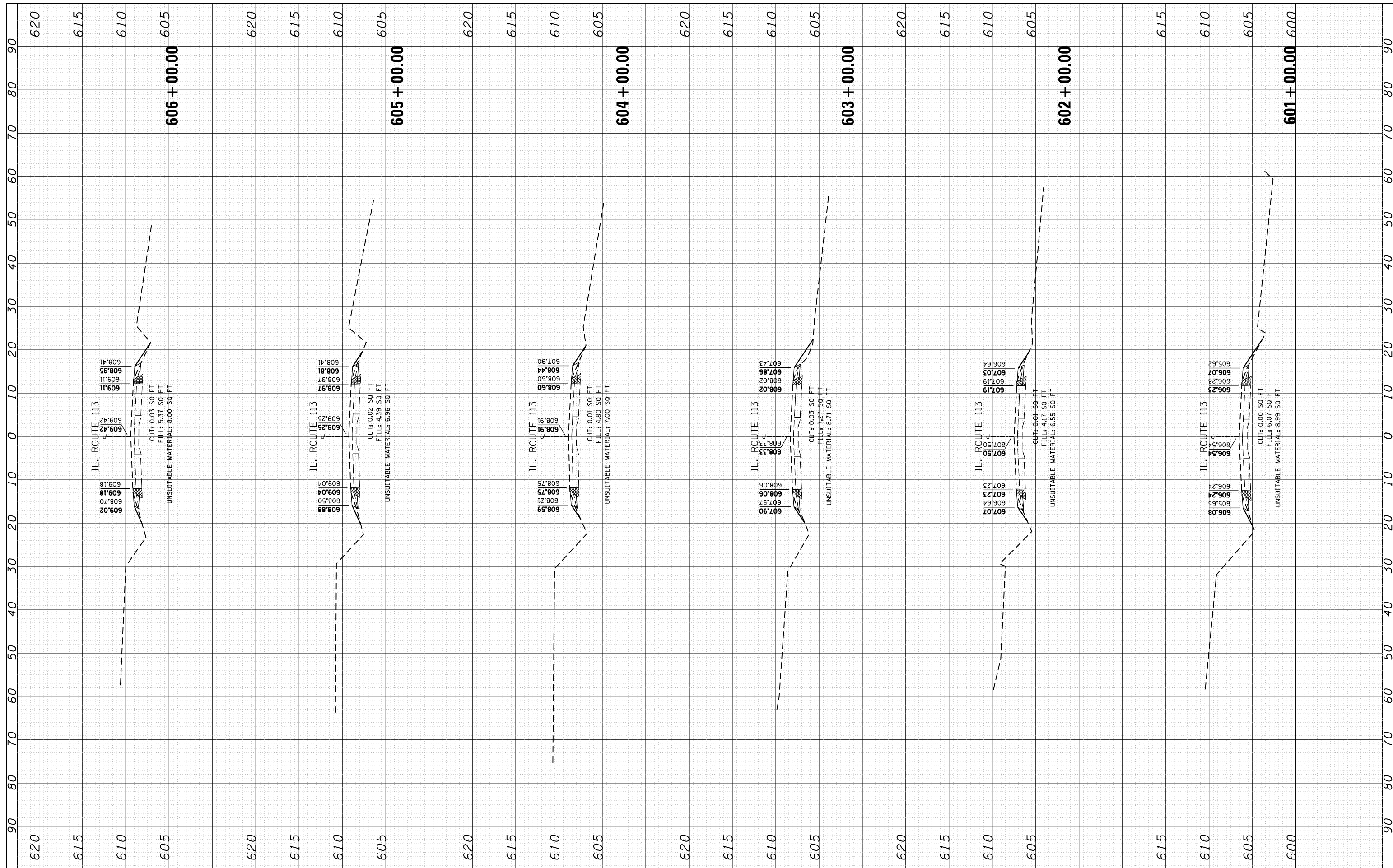
**IL 113 (COMET DR. TO KANKAKEE COUNTY LINE)
 CROSS SECTIONS**

SCALE: SHEET 86 OF 100 SHEETS STA. 595+00.00 TO STA. 600+00.00

F.A.S. RTÉ.	SECTION	COUNTY	TOTAL SHEETS	SHEET NO.
299	2015-0131	WILL	156	142
CONTRACT NO. 62A66			ILLINOIS FED. AID PROJECT	

FINAL SURVEY NO.	SURVEYED PLOTTED	BY	DATE
NOTE BOOK	TEMPLATE		
AREAS CHECKED	AREAS CHECKED		

ORIGINAL SURVEY NO.	SURVEYED PLOTTED	BY	DATE
NOTE BOOK	TEMPLATE		
AREAS CHECKED	AREAS CHECKED		



FILE NAME = p:\11084EBIDINTEG\Illinois.gov\PIDOT\Documents\DOT Offices\District 1\Projects\0128515\CAD\DRAWING\0128515\FWB-ssht-IL113.dgn

USER NAME = Bilgramis
 DESIGNED - RWB
 CHECKED -
 DATE - 1/25/2016

REVISED -
 REVISED -
 REVISED -

**STATE OF ILLINOIS
 DEPARTMENT OF TRANSPORTATION**

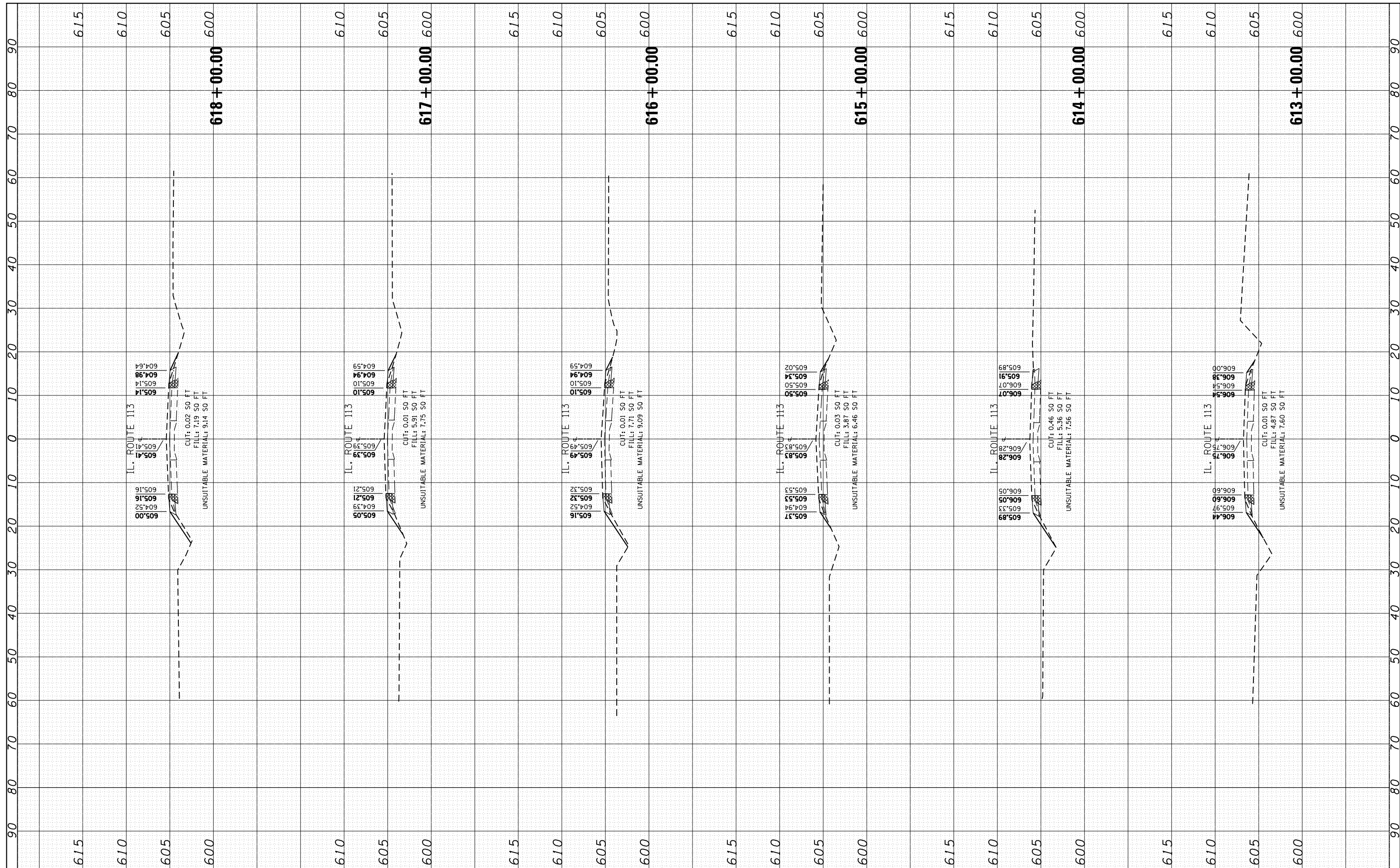
**IL 113 (COMET DR. TO KANKAKEE COUNTY LINE)
 CROSS SECTIONS**

SCALE: SHEET 87 OF 100 SHEETS STA. 601+00.00 TO STA. 606+00.00

F.A.S. RTE. 299	SECTION 2015-0131	COUNTY WILL	TOTAL SHEETS 156	SHEET NO. 143
CONTRACT NO. 62A66			ILLINOIS FED. AID PROJECT	

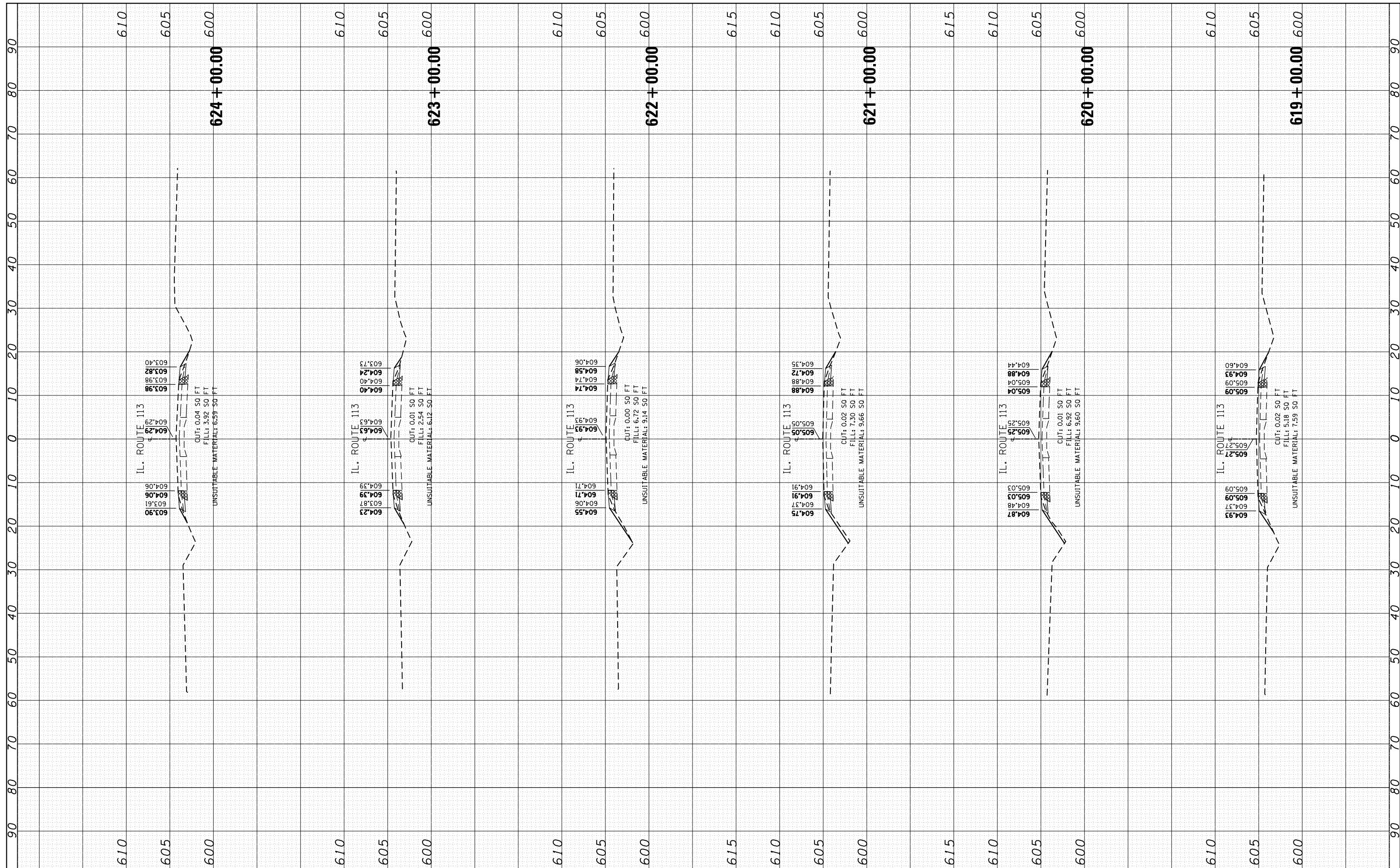
FINAL SURVEY NO.	
SURVEYED PLOTTED	
TEMPLATE AREAS CHECKED	
NOTE BOOK	
DATE	

ORIGINAL SURVEY NO.	
SURVEYED PLOTTED	
TEMPLATE AREAS CHECKED	
NOTE BOOK	
DATE	



FINAL SURVEY NO.	SURVEYED PLOTTED AREAS CHECKED	BY	DATE

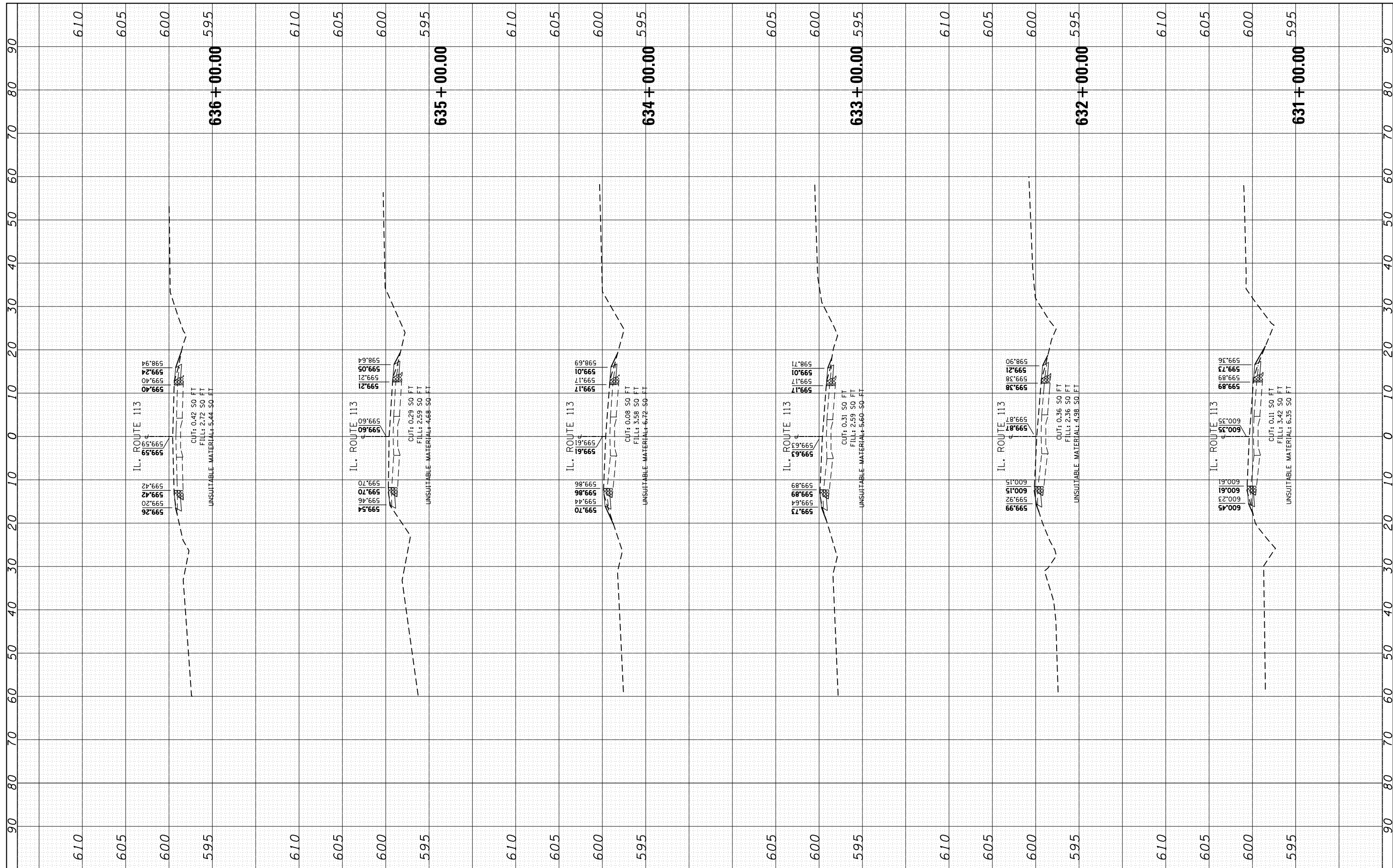
ORIGINAL SURVEY NO.	SURVEYED PLOTTED AREAS CHECKED	BY	DATE



FILE NAME =	USER NAME = Bilgromiso	DESIGNED - RWB	REVISED -	STATE OF ILLINOIS DEPARTMENT OF TRANSPORTATION	IL 113 (COMET DR. TO KANKAKEE COUNTY LINE) CROSS SECTIONS	F.A.S. RTE. 299	SECTION 2015-0131	COUNTY WILL	TOTAL SHEETS 156	SHEET NO. 146
CONTRACT NO. 62A66	SCALE: SHEET 90 OF 100 SHEETS	STA. 619+00.00 TO STA. 624+00.00	ILLINOIS FED. AID PROJECT							
CONTRACT NO. 62A66										

FINAL SURVEY NO.	SURVEYED PLOTTED	BY	DATE
NOTE BOOK	TEMPLATE		
AREAS CHECKED	AREAS CHECKED		

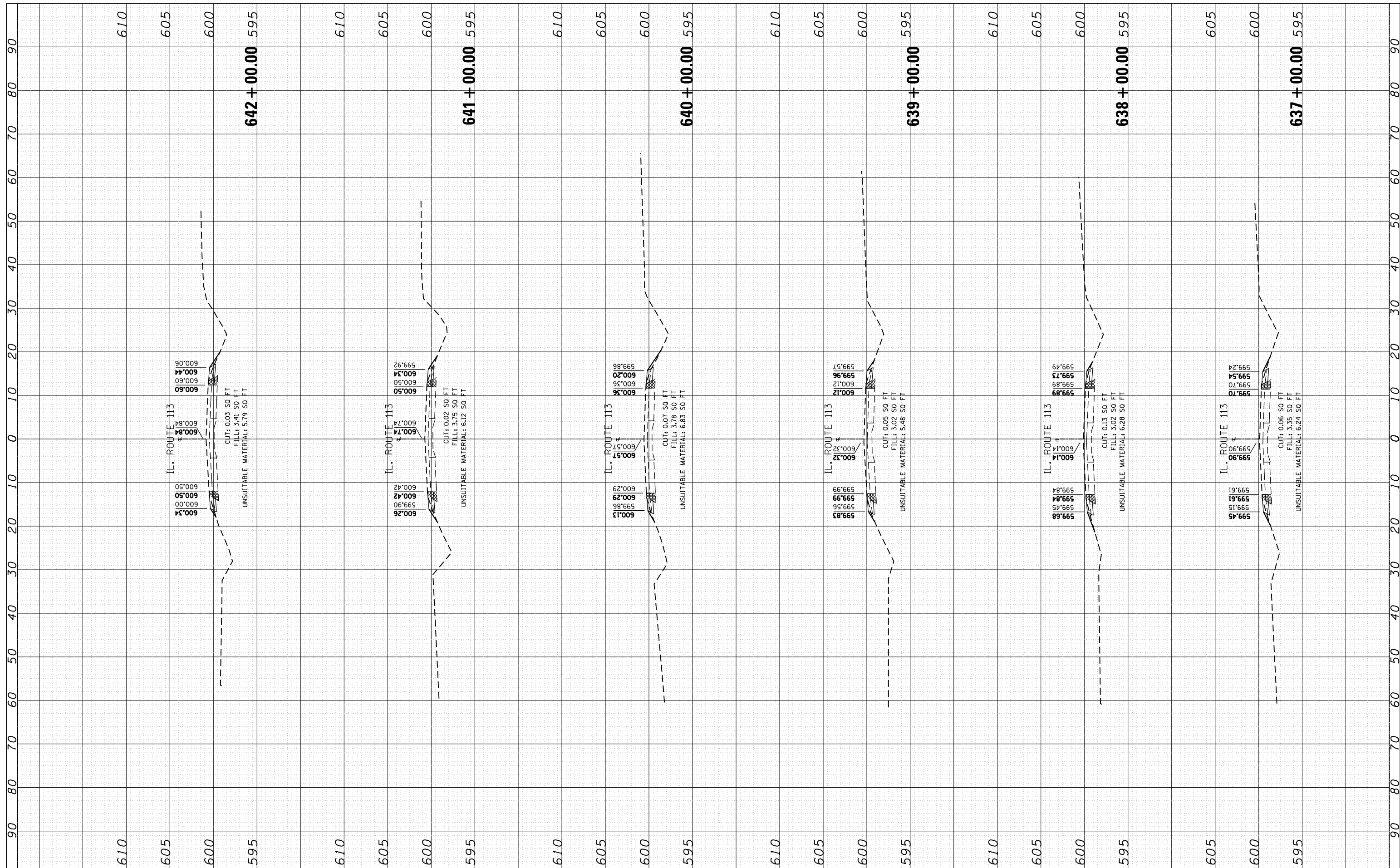
ORIGINAL SURVEY NO.	SURVEYED PLOTTED	BY	DATE
NOTE BOOK	TEMPLATE		
AREAS CHECKED	AREAS CHECKED		



FILE NAME =	USER NAME = Bilgromiso	DESIGNED - RWB	REVISED -	STATE OF ILLINOIS DEPARTMENT OF TRANSPORTATION	IL 113 (COMET DR. TO KANKAKEE COUNTY LINE) CROSS SECTIONS	F.A.S. RTÉ. 299	SECTION 2015-0131	COUNTY WILL	TOTAL SHEETS 156	SHEET NO. 148	
Default	Plot Scale = 20.0000' / in.	CHECKED -	REVISED -			SCALE:	SHEET 92	OF 100 SHEETS	STA. 631+00.00	TO STA. 636+00.00	CONTRACT NO. 62A66
	Plot Date = 5/10/2016	DATE - 1/25/2016	REVISED -			ILLINOIS FED. AID PROJECT					

FINAL SURVEY NO.	SURVEYED PLOTTED AREAS CHECKED	BY	DATE

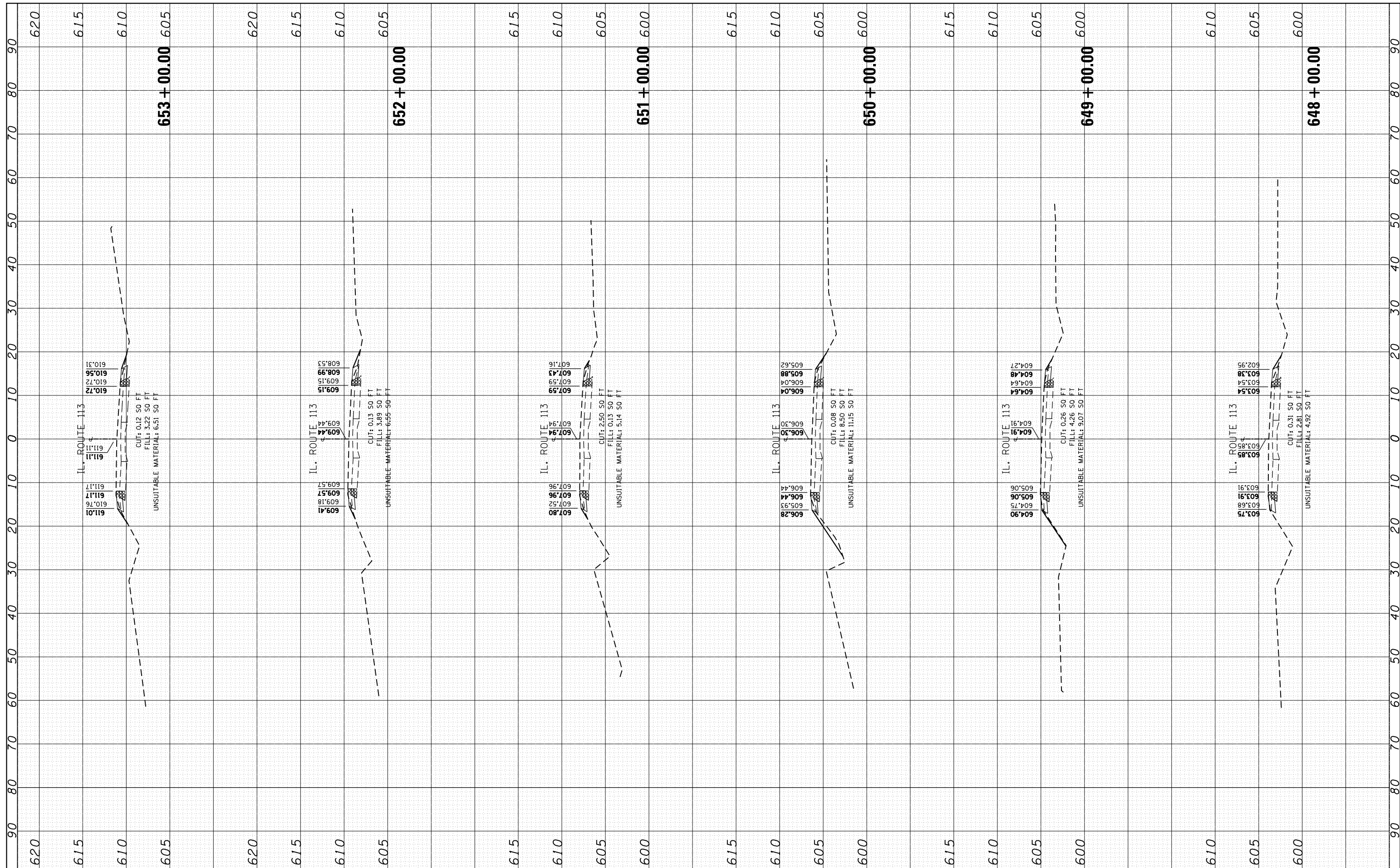
ORIGINAL SURVEY NO.	SURVEYED PLOTTED AREAS CHECKED	BY	DATE



FILE NAME =	USER NAME = Bilgornisa	DESIGNED - RWB	REVISED -	STATE OF ILLINOIS DEPARTMENT OF TRANSPORTATION	IL 113 (COMET DR. TO KANKAKEE COUNTY LINE) CROSS SECTIONS	F.A.S. RTE. 299	SECTION 2015-0131	COUNTY WILL	TOTAL SHEETS 156	SHEET NO. 149	
		CHECKED -	REVISED -			SCALE:	SHEET 93 OF 100 SHEETS	STA. 637+00.00 TO STA. 642+00.00	CONTRACT NO. 62A66		
		DATE - 1/25/2016	REVISED -			ILLINOIS FED. AID PROJECT					

FINAL SURVEY NO.	SURVEYED	BY	DATE
NOTE BOOK	PLOTTED		
AREAS CHECKED	TEMPLATE		
AREAS CHECKED	AREAS CHECKED		

ORIGINAL SURVEY NO.	SURVEYED	BY	DATE
NOTE BOOK	PLOTTED		
AREAS CHECKED	TEMPLATE		
AREAS CHECKED	AREAS CHECKED		



FILE NAME = p:\11084EBIDINTEG\Illinois.gov\PIDOT\Documents\

USER NAME = Bilgramis
 DESIGNED - RWB
 CHECKED -
 DATE - 1/25/2016

DESIGNED - RWB
 CHECKED -
 DATE - 1/25/2016

REVISED -
 REVISED -
 REVISED -
 REVISED -

**STATE OF ILLINOIS
 DEPARTMENT OF TRANSPORTATION**

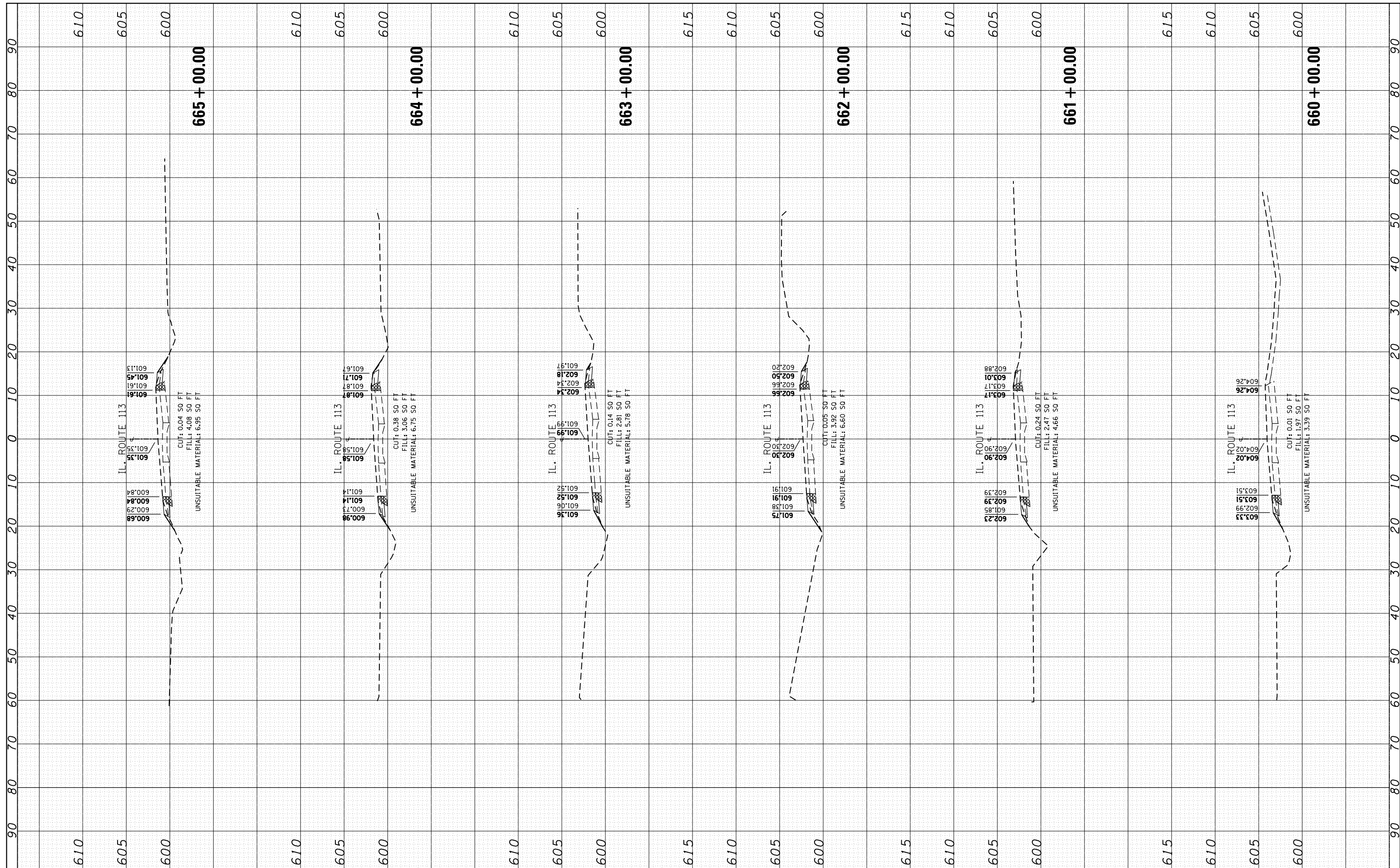
**IL 113 (COMET DR. TO KANKAKEE COUNTY LINE)
 CROSS SECTIONS**

SCALE: SHEET 95 OF 100 SHEETS STA. 648+00.00 TO STA. 653+00.00

F.A.S. RTE. 299	SECTION 2015-0131	COUNTY WILL	TOTAL SHEETS 156	SHEET NO. 151
CONTRACT NO. 62A66			ILLINOIS FED. AID PROJECT	

FINAL SURVEY NO.	SURVEYED PLOTTED TEMPLATE AREAS CHECKED	BY	DATE

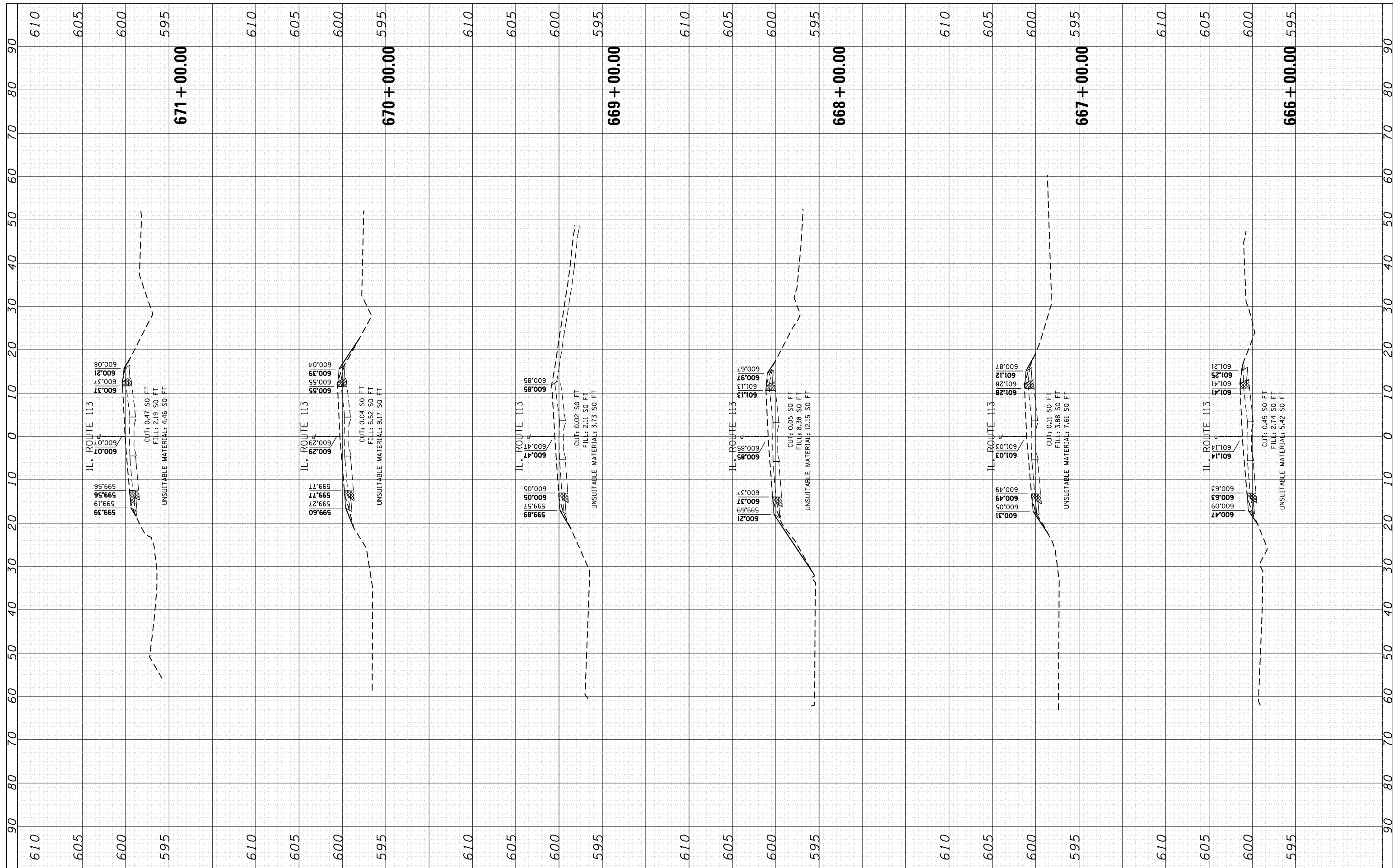
ORIGINAL SURVEY NO.	SURVEYED PLOTTED TEMPLATE AREAS CHECKED	BY	DATE



FILE NAME =	USER NAME = Bilgramisa	DESIGNED - RWB	REVISED -	STATE OF ILLINOIS DEPARTMENT OF TRANSPORTATION	IL 113 (COMET DR. TO KANKAKEE COUNTY LINE) CROSS SECTIONS	F.A.S. RTE. 299	SECTION 2015-0131	COUNTY WILL	TOTAL SHEETS 156	SHEET NO. 153	
	PLOT SCALE = 20.0000' / in.	CHECKED -	REVISED -			SCALE:	SHEET 97	OF 100 SHEETS	STA. 660+00.00 TO STA. 665+00.00	CONTRACT NO. 62A66	
Default	PLOT DATE = 5/10/2016	DATE - 1/25/2016	REVISED -			ILLINOIS FED. AID PROJECT					

FINAL SURVEY NO.	SURVEYED PLOTTED AREAS CHECKED	BY	DATE

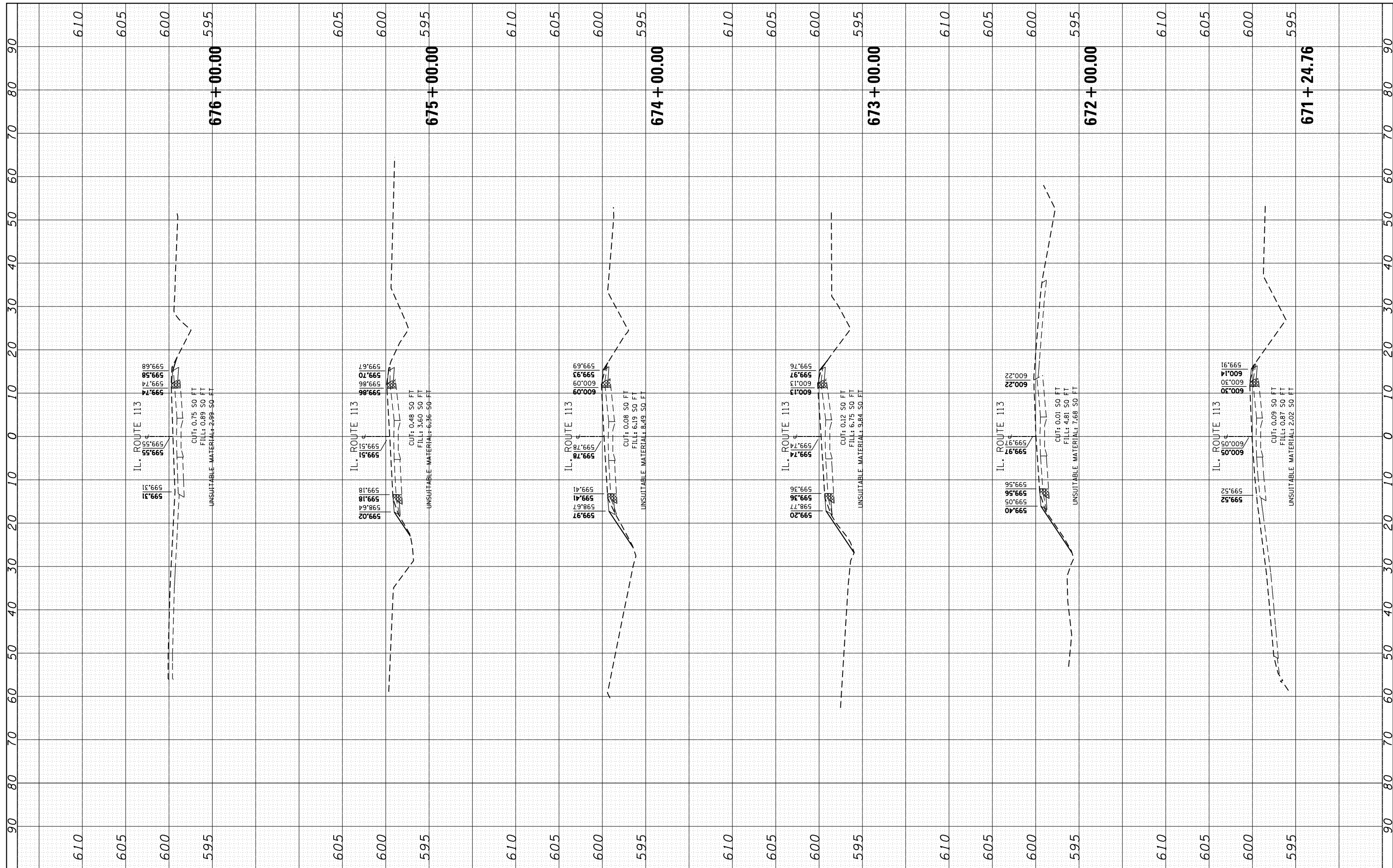
ORIGINAL SURVEY NO.	SURVEYED PLOTTED AREAS CHECKED	BY	DATE



FILE NAME =	USER NAME = Bilgramisa	DESIGNED - RWB	REVISED -	STATE OF ILLINOIS DEPARTMENT OF TRANSPORTATION	IL 113 (COMET DR. TO KANKAKEE COUNTY LINE) CROSS SECTIONS	F.A.S. RTÉ. 299	SECTION 2015-0131	COUNTY WILL	TOTAL SHEETS 156	SHEET NO. 154	
		CHECKED -	REVISED -			SCALE:	SHEET 98 OF 100 SHEETS	STA. 666+00.00 TO STA. 671+00.00	CONTRACT NO. 62A66		
		DATE - 1/25/2016	REVISED -			ILLINOIS FED. AID PROJECT					

FINAL SURVEY NO.	SURVEYED PLOTTED AREAS CHECKED	BY	DATE
NOTE BOOK NO.	TEMPLATE AREAS CHECKED		

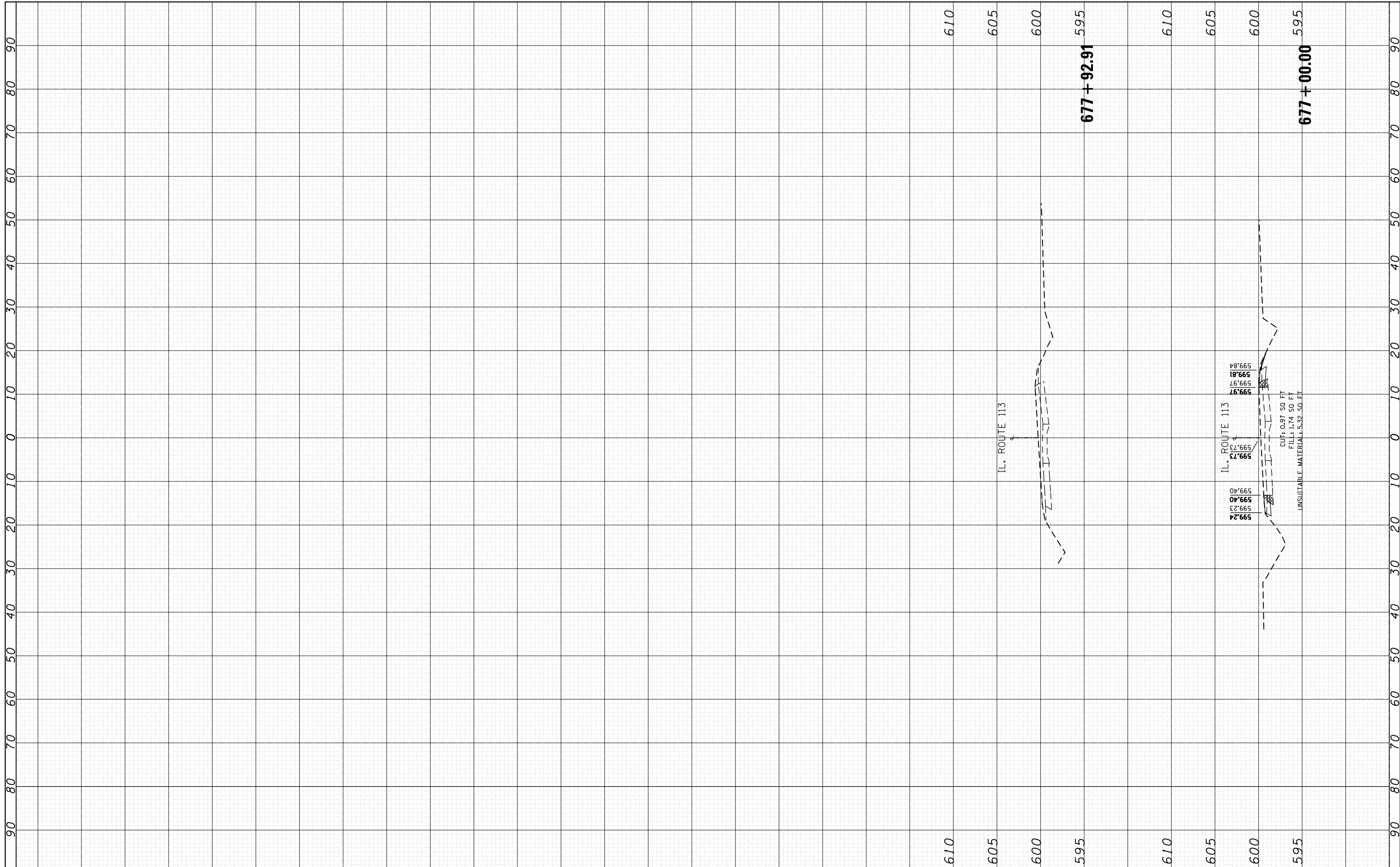
ORIGINAL SURVEY NO.	SURVEYED PLOTTED AREAS CHECKED	BY	DATE
NOTE BOOK NO.	TEMPLATE AREAS CHECKED		



FILE NAME =	USER NAME = Bilgromiso	DESIGNED - RWB	REVISED -	STATE OF ILLINOIS DEPARTMENT OF TRANSPORTATION	IL 113 (COMET DR. TO KANKAKEE COUNTY LINE) CROSS SECTIONS	F.A.S. RTE. 299	SECTION 2015-0131	COUNTY WILL	TOTAL SHEETS 156	SHEET NO. 155	
		CHECKED -	REVISED -			SCALE:	SHEET 99 OF 100 SHEETS	STA. 671+24.76 TO STA. 676+00.00	CONTRACT NO. 62A66		
		DATE - 1/25/2016	REVISED -			ILLINOIS FED. AID PROJECT					

FINAL SURVEY NO.	SURVEYED PLOTTED AREAS CHECKED	BY	DATE

ORIGINAL SURVEY NO.	SURVEYED PLOTTED AREAS CHECKED	BY	DATE



FILE NAME =	USER NAME = Bilgramisa	DESIGNED - RWB	REVISED -
p:\111084EBIDINTEG\Illinois.gov\PWIDOT\Documents\DOT Offices\District 1\Projects\0128515\CAD\DRAWING\0128515\RWB-xssht-IL113.dgn		DRAWN - RWB	REVISED -
Default	PLOT SCALE = 20.0000' / in.	CHECKED -	REVISED -
	PLOT DATE = 5/10/2016	DATE - 1/25/2016	REVISED -

**STATE OF ILLINOIS
DEPARTMENT OF TRANSPORTATION**

**IL 113 (COMET DR. TO KANKAKEE COUNTY LINE)
CROSS SECTIONS**

SCALE: SHEET 100 OF 100 SHEETS STA. 677+00.00 TO STA. 677+92.91

F.A.S. RTE. 299	SECTION 2015-0131	COUNTY WILL	TOTAL SHEETS 156	SHEET NO. 156
			CONTRACT NO. 62A66	
ILLINOIS FED. AID PROJECT				