

F.A.I. RTE.	SECTION	COUNTY	TOTAL SHEETS	SHEET NO.
39	(102-2,3)I-6	WOODFORD	7	1
		ILLINOIS	CONTRACT NO. 68D13	

07-29-2016 LETTING ITEM 042

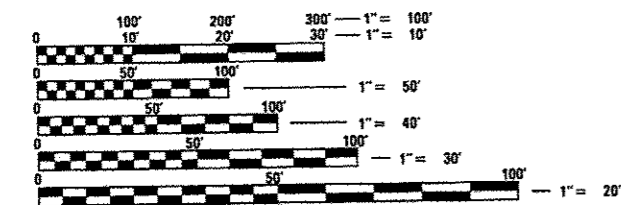
**INDEX OF SHEETS**

- 1 COVER SHEET
- 2 GENERAL NOTES /COMMITMENTS /PROJECT SPECIFIC NOTES
- 3-4 SUMMARY OF QUANTITIES
- 5 LINE DIAGRAM
- 6 SCHEDULE OF QUANTITIES
- 7 TYPICAL SECTION

**HIGHWAY STANDARDS**

- 001001-02
- 420001-08
- 483001-04
- 601001-05
- 601101-02
- 701101-05
- 701400-08
- 701401-09
- 701411-09
- 701901-05

- ADT = 16,700
- MU = 28.92%
- SU = 7.74%



FULL SIZE PLANS HAVE BEEN PREPARED USING STANDARD ENGINEERING SCALES. REDUCED SIZED PLANS WILL NOT CONFORM TO STANDARD SCALES. IN MAKING MEASUREMENTS ON REDUCED PLANS, THE ABOVE SCALES MAY BE USED.

J.U.L.I.E.  
JOINT UTILITY LOCATION INFORMATION FOR EXCAVATION  
1-800-892-0123  
OR 811

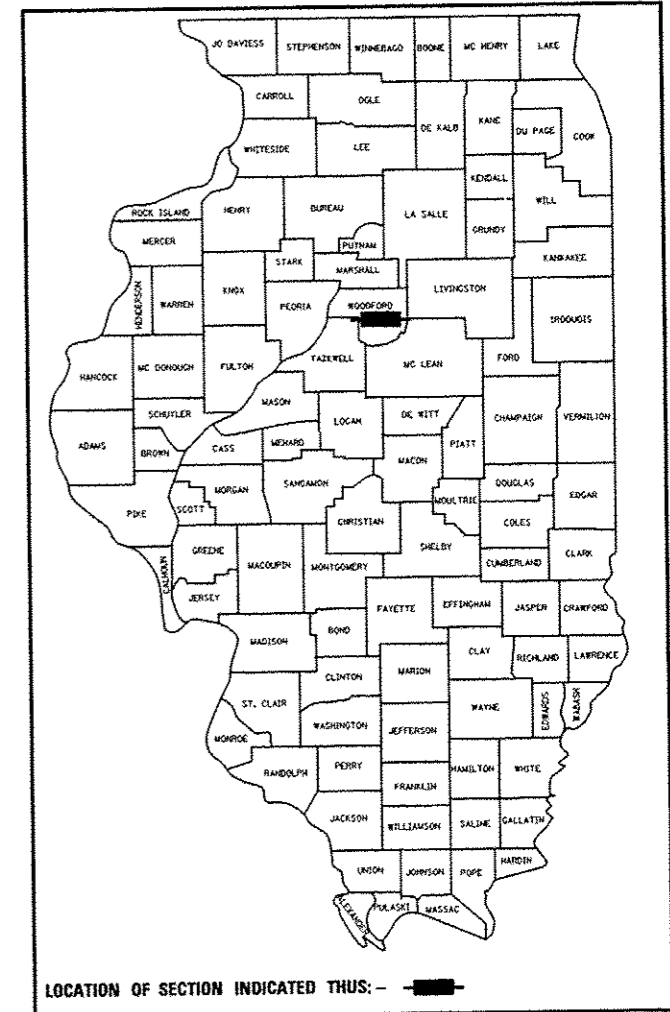
PROJECT ENGINEER: CHRISTOPHER MAUSHARD 309-671-3453  
PROJECT MANAGER: SOBHI LABABIDI/RAYMOND SAMARA 309-671-3474  
CATALOG NO. 035397-00D  
CONTRACT NO. 68D13

STATE OF ILLINOIS  
DEPARTMENT OF TRANSPORTATION

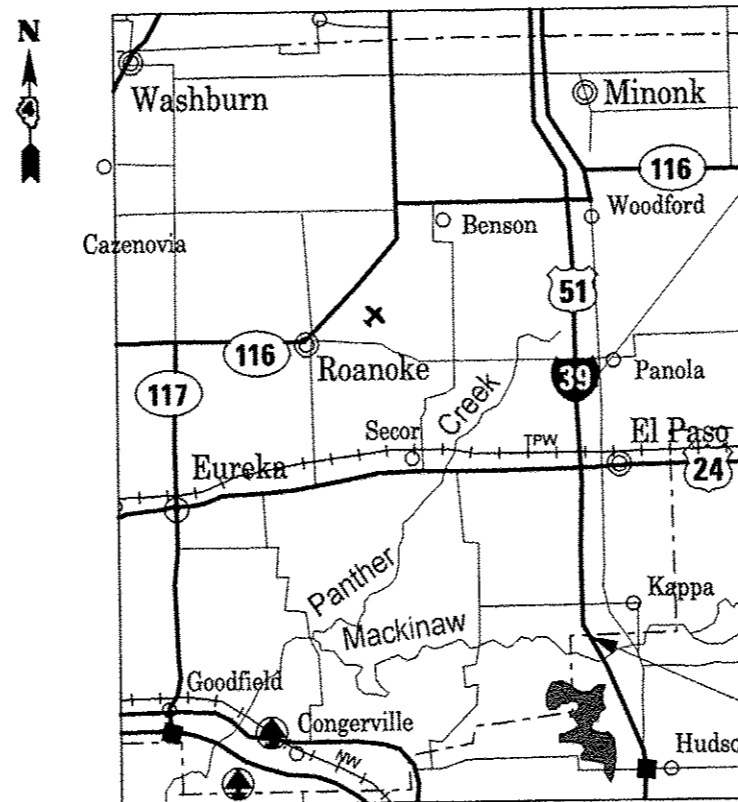
**PROPOSED  
HIGHWAY PLANS**

F.A.I. ROUTE 39 (I-39)  
SECTION (102-2,3)I-6  
WOODFORD COUNTY

D-94-022-16



C-94-056-16



PROJECT ENDS  
NB STA. 710 + 00  
SB STA. 708 + 00

PROJECT BEGINS  
STA. 555 + 41

GROSS LENGTH = 10.6 MILE  
NET LENGTH = 10.6 MILE

PROJECT DESCRIPTION:  
PATCHING ON I-39 FROM MCLEAN COUNTY  
LINE TO 3.1 MILES SOUTH OF IL 116 IN  
WOODFORD COUNTY.

STATE OF ILLINOIS  
DEPARTMENT OF TRANSPORTATION

SUBMITTED May 11 2016  
Paula James  
REGION THREE ENGINEER

July 1 2016  
Maureen M. Addis PE  
ENGINEER OF DESIGN AND ENVIRONMENT

July 1 2016  
Andrew J. [Signature]  
DIRECTOR OF PROGRAM DEVELOPMENT 2

PRINTED BY THE AUTHORITY  
OF THE STATE OF ILLINOIS

**COMMITMENTS**

No Commitments have been made for this project.

**ENVIRONMENTAL REVIEWS**

Prior to the use of any proposed borrow areas, use areas (temporary access roads, detours, run-arounds, etc.) and/or waste areas, the Contractor shall file the required environmental resource request surveys according to Section 107.22 of the Standard Specifications. These surveys are required in order for the Department to conduct cultural and biological resource surveys for the proposed site.

Prior to any waste materials being removed from the construction site the required environmental resource surveys will need to be obtained and filed by the Contractor. Excess waste products removed from the construction site shall be disposed of as required in Section 202.03 of the Standard Specifications.

Any protruding metal bars shall be removed prior to the disposal of broken concrete at approved disposal sites.

The required environmental resource documentation shall include the following:

- \* BDE Form 2289 (Environmental Survey Request)
- \* A location map showing the size limits and location of the use area
- \* Signed property owner agreement form-D4 PI0100
- \* Color photographs depicting the use area
- \* Borrow Area Entry Agreement form-D4 PI0101

Please note that a minimum of two weeks shall be allowed for the District to obtain the required environmental clearances.

**ORDERING LENGTH CONFIRMATION – DRAINAGE ITEMS**

The Contractor shall consult with the Engineer in regard to the exact length of the box/pipe culverts, storm sewers, and/or pipe drains required prior to ordering these items.

**PROJECT SPECIFIC NOTES**

Existing reinforcement consists of #7 bars.

PAINT PAVEMENT MARKING LINE 4" shall be placed for patches 100' or longer and as directed by the Resident Engineer.

FILE NAME : 68D13.dgn	USER NAME : tebabitiam	DESIGNED -	REVISED -	<b>STATE OF ILLINOIS DEPARTMENT OF TRANSPORTATION</b>	<b>GENERAL NOTES /COMMITMENTS /PROJECT SPECIFIC NOTES</b>	F.A.I. RTE.	SECTION	COUNTY	TOTAL SHEETS	SHEET NO.	
Default	PLOT SCALE = 100.0000' / 1" =	DRAWN -	REVISED -			39	1102-2,311-6	WOODFORD	7	2	
	PLOT DATE = 5/12/2016	CHECKED -	REVISED -			SCALE: SHEET OF SHEETS STA. TO STA.		ILLINOIS FED. AID PROJECT CONTRACT NO. 68D13			
		DATE -	REVISED -								

CODE NO.	ITEM	UNIT	TOTAL QUANTITY	CONST. CODE
				WOODFORD CO. 100% STATE 0005
44200549	CLASS A PATCHES, TYPE I, 10 INCH	SQ YD	28	28
44200553	CLASS A PATCHES, TYPE II, 10 INCH	SQ YD	151	151
44200557	CLASS A PATCHES, TYPE III, 10 INCH	SQ YD	55	55
44200559	CLASS A PATCHES, TYPE IV, 10 INCH	SQ YD	1198	1198
44200616	CLASS A PATCHES, TYPE I, 14 INCH	SQ YD	18	18
44200620	CLASS A PATCHES, TYPE II, 14 INCH	SQ YD	101	101
44200624	CLASS A PATCHES, TYPE III, 14 INCH	SQ YD	37	37
44200628	CLASS A PATCHES, TYPE IV, 14 INCH	SQ YD	799	799
44213000	PATCHING REINFORCEMENT	SQ YD	2387	2387
44213200	SAW CUTS	FOOT	8616	8616
44213204	TIE BARS 3/4"	EACH	1428	1428
60100060	CONCRETE HEADWALL FOR PIPE DRAINS	EACH	17	17
60100070	SHOULDER REMOVAL AND REPLACEMENT	FOOT	173	173
60108100	PIPE UNDERDRAINS 4" (SPECIAL)	FOOT	431	431

MF



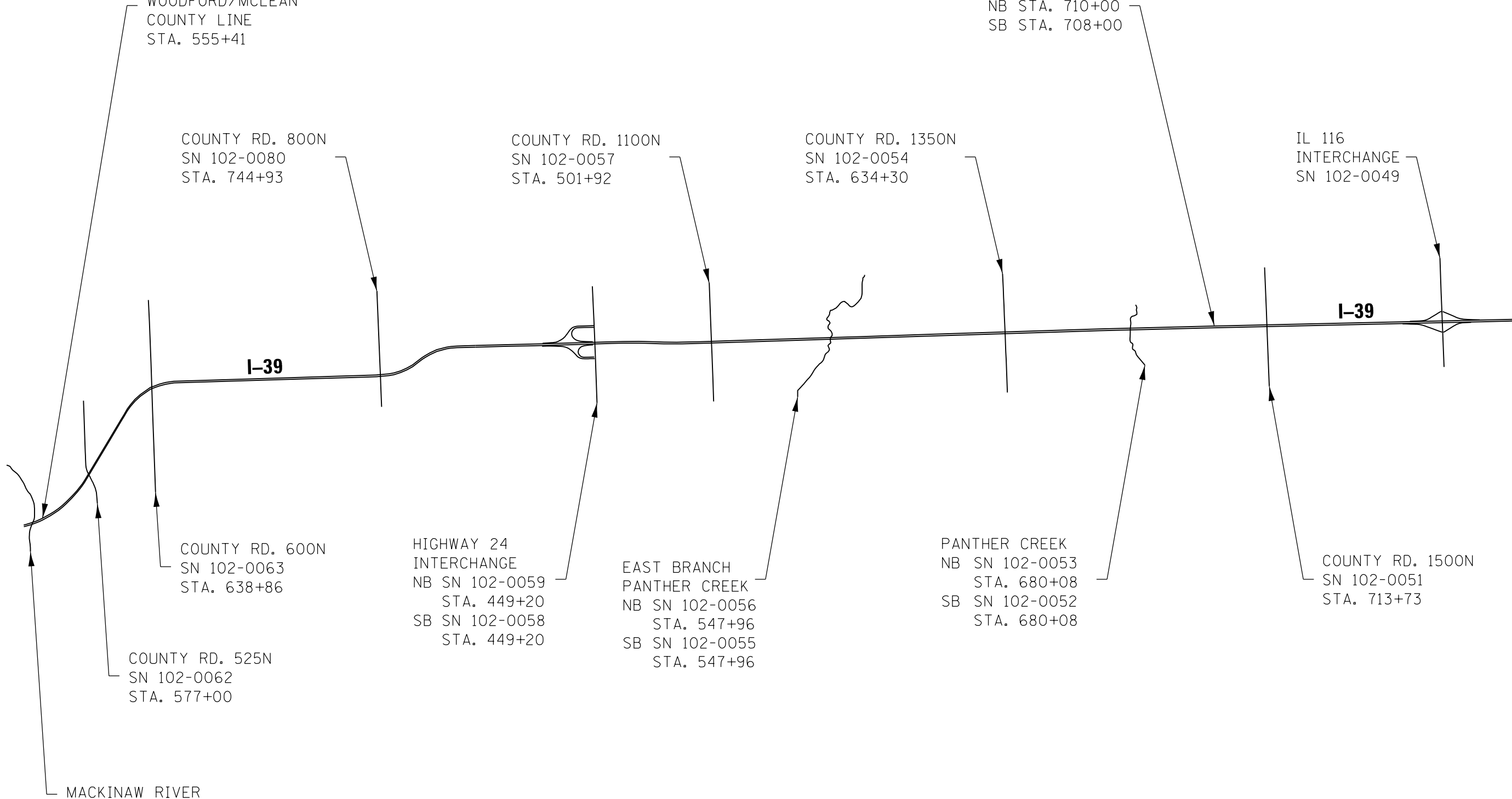


**PROJECT BEGINS**

WOODFORD/MCLEAN  
COUNTY LINE  
STA. 555+41

**PROJECT ENDS**

NB STA. 710+00  
SB STA. 708+00



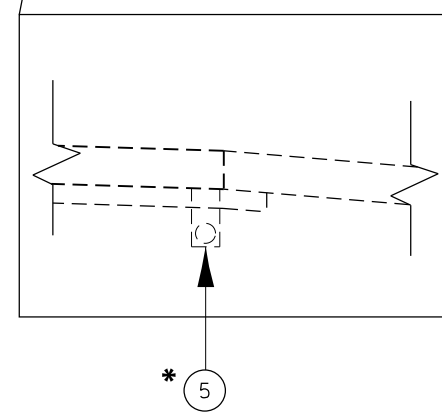
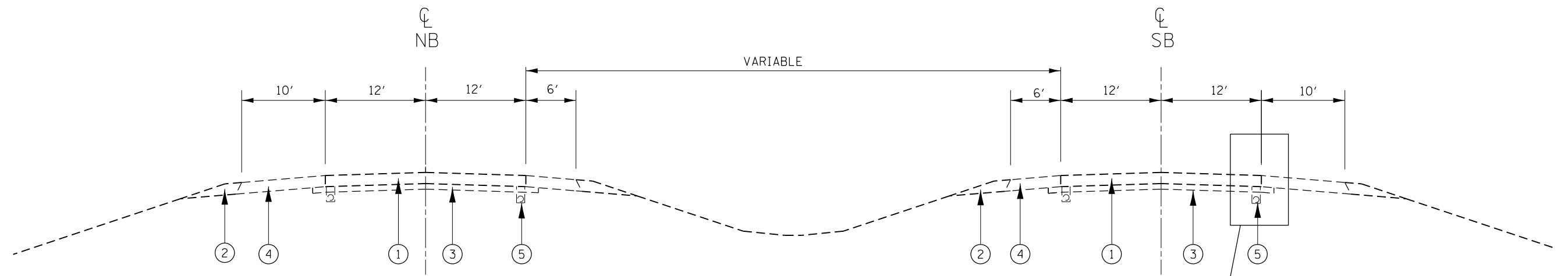
FILE NAME = 68D13.dgn	USER NAME = lababidism	DESIGNED -	REVISED -
Default	PLOT SCALE = 100.0000' / in.	DRAWN -	REVISED -
	PLOT DATE = 5/12/2016	CHECKED -	REVISED -
		DATE -	REVISED -

**STATE OF ILLINOIS  
DEPARTMENT OF TRANSPORTATION**

<b>LINE DIAGRAM</b>			
SCALE:	SHEET	OF	SHEETS
	STA.	TO	STA.

F.A.I. RTE.	SECTION	COUNTY	TOTAL SHEETS	SHEET NO.
39	(102-2,3)I-6	WOODFORD	7	5
CONTRACT NO. 68D13				
ILLINOIS FED. AID PROJECT				





- ① EXISTING 10" CRC PAVEMENT
- ② EXISTING AGGREGATE SHOULDER
- ③ EXISTING STABILIZED SUB-BASE, 4" CAM II
- ④ EXISTING PCC SHOULDER 10"
- ⑤ PROPOSED PIPE UNDERDRAINS, TYPE 3 (IF NEEDED) \*

FILE NAME = 68D13.dgn	USER NAME = lababidism	DESIGNED -	REVISED -
Default	PLOT SCALE = 100.0000' / in.	DRAWN -	REVISED -
	PLOT DATE = 5/12/2016	CHECKED -	REVISED -
		DATE -	REVISED -

**STATE OF ILLINOIS  
DEPARTMENT OF TRANSPORTATION**

<b>TYPICAL SECTION</b>			
SCALE:	SHEET	OF SHEETS	STA. TO STA.

F.A.I. RTE.	SECTION	COUNTY	TOTAL SHEETS	SHEET NO.
39	(102-2,3)I-6	WOODFORD	7	7
CONTRACT NO. 68D13				
ILLINOIS FED. AID PROJECT				