


FINAL SURVEY	SURVEYED	BY	DATE
NOTE BOOK	PLOTTED		
NO.	AREAS CHECKED		



ORIGINAL SURVEY	SURVEYED	BY	DATE
NOTE BOOK	PLOTTED		
NO.	AREAS CHECKED		

LAYOUT	DLC	3/10/16
DRAWN	DLC	3/23/16
REVIEWED	MGD	3/23/16



HORIZONTAL LOCATION OF EXISTING UTILITIES ARE BASED ON THE BEST AVAILABLE INFORMATION. DEPTHS FOR SANITARY AND STORM PIPES ARE BASED ON FIELD MEASUREMENTS. OTHER EXISTING UTILITIES ARE SHOWN AT ASSUMED DEPTHS AS NOTED BELOW. CONTRACTOR SHALL FIELD VERIFY ALL UTILITY DEPTHS.
 CABLE TV = 15 FEET
 GAS = 2.5 FEET
 ELECTRIC = 3.0 FEET
 WATER = 4.0 FEET
 ELECTRIC ROADWAY LIGHTING (MVL) = 3.0 FEET

FILE NAME = I:\14\jobs\1410131\CAD\Flood\Sheet\c-301.dgn
 USER NAME = car-bj216

DESIGNED - DLC
 DRAWN - DLC
 CHECKED - MGD
 DATE = 3/23/2016

REVISIONS:
 REVISION NO. | DESCRIPTION | DATE
 1 | | |
 2 | | |
 3 | | |

STATE OF ILLINOIS
 DEPARTMENT OF TRANSPORTATION

PROJECT 1 - GREEN STREET
 CROSS SECTIONS
 SCALE: SHEET OF SHEETS STA. 1012+50.00 TO STA. 1013+65.00

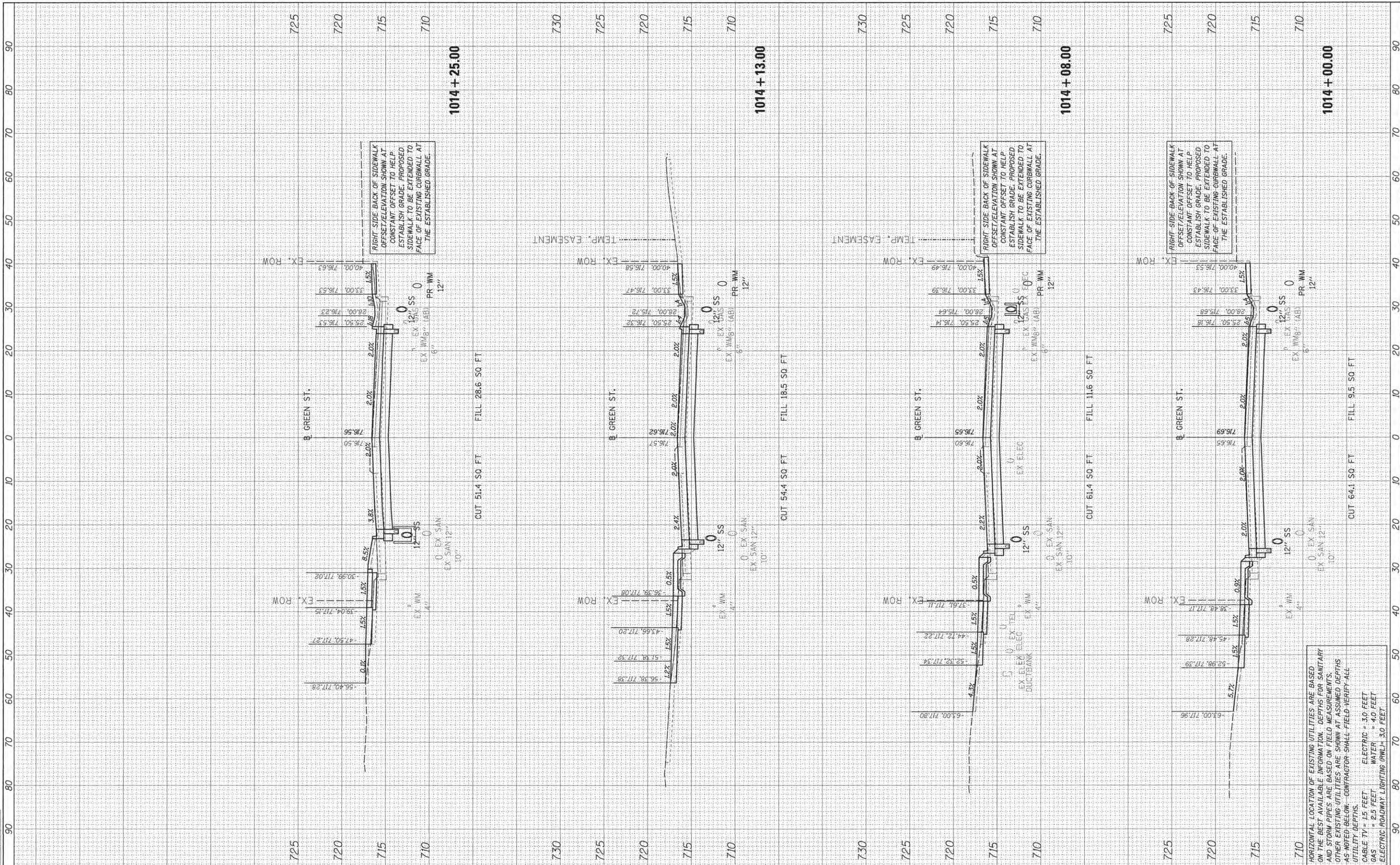
F.A. RTE.	SECTION	COUNTY	TOTAL SHEET NO.
7126	15-00304-01-PV	CHAMPAIGN	239 201
JOB NO. C-95-305-16	ILLINOIS FED. AID PROJECT	CONTRACT NO. 91539	TIC-51810571

FINAL SURVEY	DATE
SURVEYED	BY
PLOTTED	
NOTE BOOK	
AREAS CHECKED	
NO.	



ORIGINAL SURVEY	DATE
SURVEYED	BY
PLOTTED	
NOTE BOOK	
AREAS CHECKED	
NO.	

LAYOUT	DLC	3/7/2016
DRAWN	DLC	3/7/2016
REVIEWED	MGD	3/7/2016



HORIZONTAL LOCATION OF EXISTING UTILITIES ARE BASED ON THE BEST AVAILABLE INFORMATION. DEPTHS FOR SANITARY AND STORM PIPES ARE BASED ON FIELD MEASUREMENTS. OTHER EXISTING UTILITIES ARE SHOWN AT ASSUMED DEPTHS AS NOTED BELOW. CONTRACTOR SHALL FIELD-VERIFY ALL UTILITY DEPTHS.
 CABLE TV = 1.5 FEET
 GAS = 2.5 FEET
 ELECTRIC = 3.0 FEET
 WATER = 4.0 FEET
 ELECTRIC ROADWAY LIGHTING (RWL) = 3.0 FEET

FILE NAME = I:\14jobs\1418131\CAD\Road\Sheet\c-301.dgn
 USER NAME = car@81216

DESIGNED - DLC
 DRAWN - DLC
 CHECKED - MGD
 DATE - 3/23/2016

REVISIONS:
 REVISION NO. | DESCRIPTION | DATE
 1 | | |
 2 | | |
 3 | | |

STATE OF ILLINOIS
 DEPARTMENT OF TRANSPORTATION

PROJECT 1 - GREEN STREET
 CROSS SECTIONS

SCALE: SHEET OF SHEETS STA. 1014+00.00 TO STA. 1014+25.00

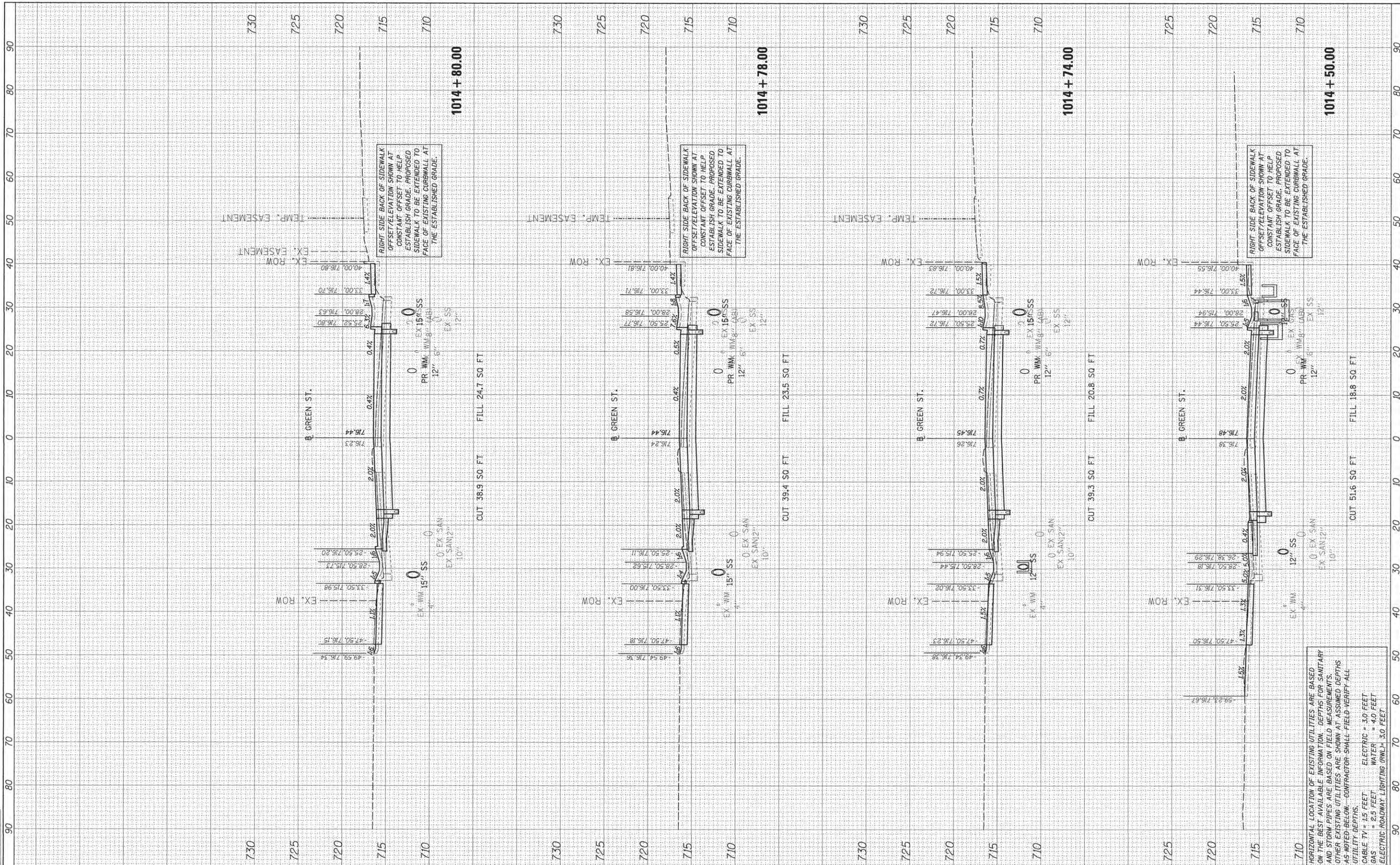
F.A. RTE.	SECTION	COUNTY	TOTAL SHEETS	SHEET NO.
7126	15-00304-01-PV	CHAMPAIGN	239	202
JOB NO. C-95-305-16	ILLINOIS FED. AID PROJECT	CONTRACT NO. 91539	TIG-51810577	

FINAL SURVEY	SURVEYED	BY	DATE
NOTE BOOK	PLOTTED		
AREAS CHECKED	TEMPLATE		
NO.			



ORIGINAL SURVEY	SURVEYED	BY	DATE
NOTE BOOK	PLOTTED		
AREAS CHECKED	TEMPLATE		
NO.			

LAYOUT	DLC	3/10/16
DRAWN	DLC	3/27/16
REVIEWED	MOD	3/27/16



HORIZONTAL LOCATION OF EXISTING UTILITIES ARE BASED ON THE BEST AVAILABLE INFORMATION. DEPTHS FOR SANITARY AND STORM PIPES ARE BASED ON FIELD MEASUREMENTS. OTHER EXISTING UTILITIES ARE SHOWN AT ASSUMED DEPTHS AS NOTED BELOW. CONTRACTOR SHALL FIELD VERIFY ALL UTILITY DEPTHS.
 CABLE TV = 1.5 FEET
 ELECTRIC = 3.0 FEET
 GAS = 2.5 FEET
 WATER = 4.0 FEET
 ELECTRIC ROADWAY LIGHTING (RWL) = 3.0 FEET

FILE NAME = I:\14\jobs\1418131\CAD\Road\Sheet\c-301.dgn
 USER NAME = carl@21216

DESIGNED - DLC
 DRAWN - DLC
 CHECKED - MGD
 DATE - 3/23/2016

REVISIONS:
 REVISION NO. | DESCRIPTION
 1 |
 2 |
 3 |

STATE OF ILLINOIS
 DEPARTMENT OF TRANSPORTATION

PROJECT 1 - GREEN STREET
 CROSS SECTIONS

SCALE: SHEET OF SHEETS STA. 1014+50.00 TO STA. 1014+80.00


F.A. RTE.	SECTION	COUNTY	TOTAL SHEETS	SHEET NO.
7126	15-00304-01-PV	CHAMPAIGN	239	203
JOB NO. C-95-305-16	ILLINOIS FED. AID PROJECT	CONTRACT NO. 91539		TIG-5181057

FINAL SURVEY	SURVEYED	BY	DATE
NOTE BOOK NO.	PLOTTED		
AREAS CHECKED	DATE		



ORIGINAL SURVEY	SURVEYED	BY	DATE
NOTE BOOK NO.	PLOTTED		
AREAS CHECKED	DATE		

DLC	3/10/16
DLC	3/21/16
REVIEWED	3/21/16



FILE NAME = I:\14jobs\1410131\CAD\Road\Sheet\c-301.dgn
 USER NAME = carr01216
 PLOT SCALE = 1/8\"/>

DESIGNED - DLC	REVISIONS
DRAWN - DLC	REVISIONS
CHECKED - MGD	REVISIONS
DATE - 3/23/2016	REVISIONS

**STATE OF ILLINOIS
DEPARTMENT OF TRANSPORTATION**

**PROJECT 1 - GREEN STREET
CROSS SECTIONS**

SCALE: SHEET OF SHEETS STA. 1015+00.00 TO STA. 1015+40.13

F.A. RTE.	SECTION	COUNTY	TOTAL SHEETS	SHEET NO.
7126	15-00304-01-PV	CHAMPAIGN	239	204
CONTRACT NO. 91539			JOB NO. C-95-305-16 ILLINOIS FED. AID PROJECT TIG-5181057	

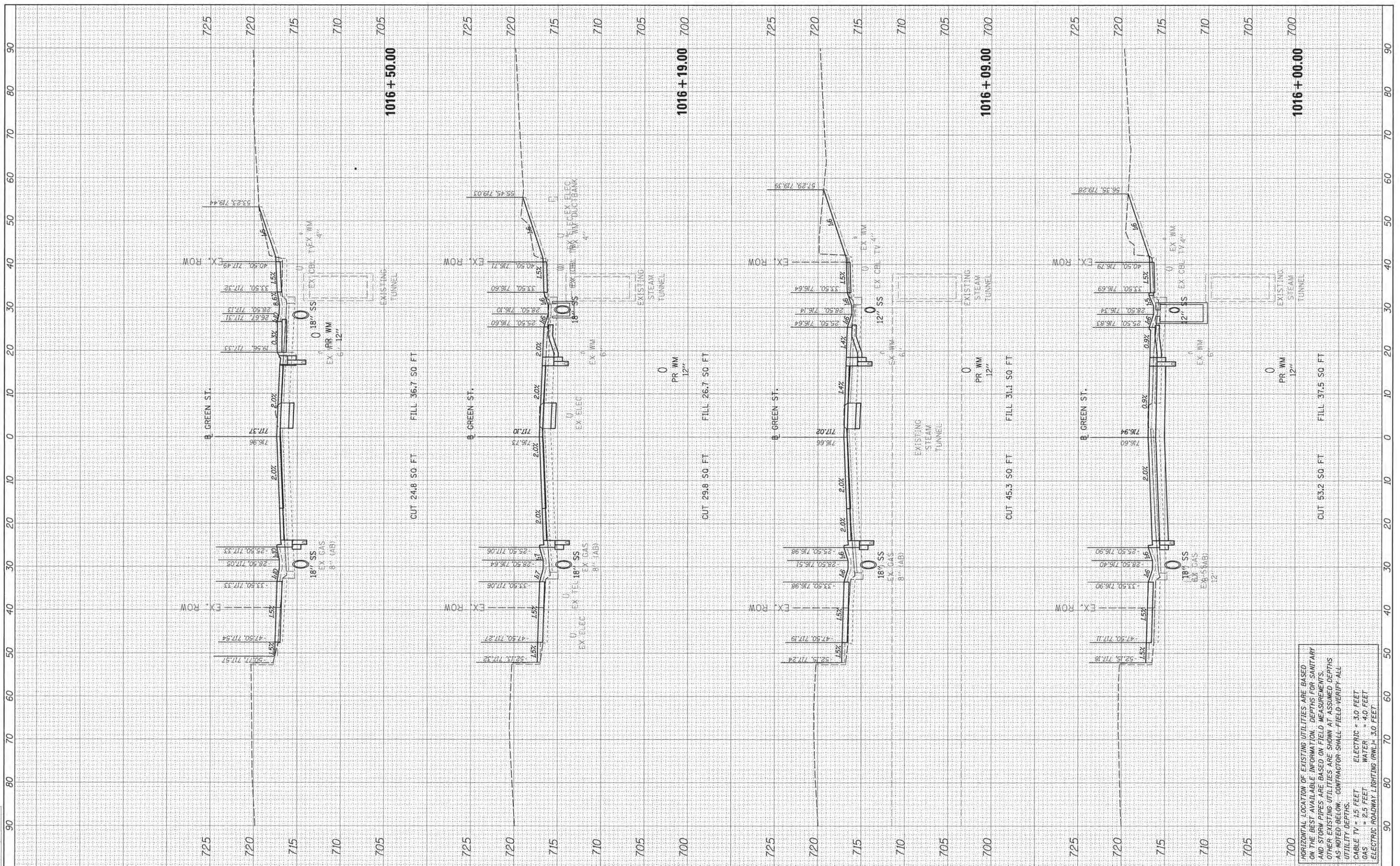
HORIZONTAL LOCATION OF EXISTING UTILITIES ARE BASED ON THE BEST AVAILABLE INFORMATION. DEPTHS FOR SANITARY AND STORM PIPES ARE BASED ON FIELD MEASUREMENTS. OTHER EXISTING UTILITIES ARE SHOWN AT ASSUMED DEPTHS AS NOTED BELOW. CONTRACTOR SHALL FIELD VERIFY ALL UTILITY DEPTHS.
 CABLE TV = 15 FEET ELECTRIC = 3.0 FEET
 GAS = 2.5 FEET WATER = 4.0 FEET
 ELECTRIC ROADWAY LIGHTING (RWL) = 3.0 FEET

FINAL SURVEY	SURVEYED	BY	DATE
NOTE BOOK	PLOTTED		
AREAS CHECKED	AREAS CHECKED		
NO.	NO.		



ORIGINAL SURVEY	SURVEYED	BY	DATE
NOTE BOOK	PLOTTED		
AREAS CHECKED	AREAS CHECKED		
NO.	NO.		

LAYOUT	DLC	3/10/16
DRAWN	DLC	3/27/16
REVIEWED	MGD	3/27/16



HORIZONTAL LOCATION OF EXISTING UTILITIES ARE BASED ON THE BEST AVAILABLE INFORMATION. DEPTHS FOR SANITARY AND STORM PIPES ARE BASED ON FIELD MEASUREMENTS. OTHER EXISTING UTILITIES ARE SHOWN AT ASSUMED DEPTHS AS NOTED BELOW. CONTRACTOR SHALL FIELD-VERIFY ALL UTILITY DEPTHS.
 CABLE TV = 15 FEET ELECTRIC = 3.0 FEET
 GAS = 2.5 FEET WATER = 4.0 FEET
 ELECTRIC ROADWAY LIGHTING (RWL) = 3.0 FEET

FILE NAME = I:\14 jobs\1410131\CAO\Road\Sheet\c-301.dgn
 USER NAME = cpar01216

DESIGNED	-	DLC	REVIS	-
DRAWN	-	DLC	REVIS	-
CHECKED	-	MGD	REVIS	-
DATE	-	3/23/2016	REVIS	-

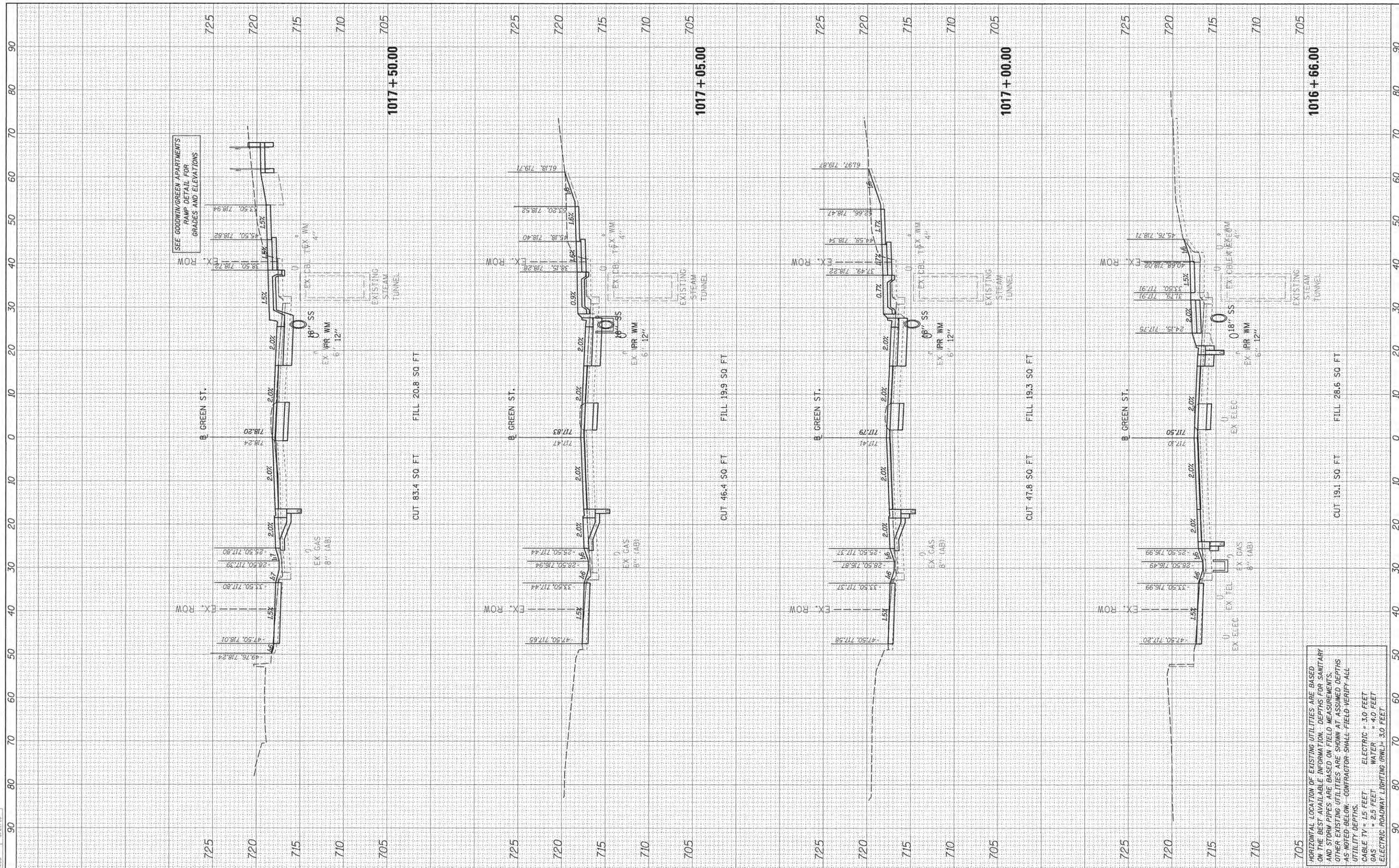
REVIS	-
REVIS	-
REVIS	-
REVIS	-

STATE OF ILLINOIS
 DEPARTMENT OF TRANSPORTATION

PROJECT 1 - GREEN STREET
 CROSS SECTIONS

SCALE: SHEET OF SHEETS STA. 1016+00.00 TO STA. 1016+50.00

F.A. RTE.	SECTION	COUNTY	TOTAL SHEETS	SHEET NO.
7126	15-00304-01-PV	CHAMPAIGN	239	206
CONTRACT NO. 91539				
JOB NO. C-95-305-16 ILLINOIS FED. AID PROJECT TIG-5181057				



FILE NAME = Is:\4jobs\1410131\CAD\Road\Sheet\c-301.dgn
 USER NAME = cor-01216

DESIGNED - DLC
 DRAWN - DLC
 CHECKED - MGD
 DATE - 3/23/2016

REVISIONS
 REVISION NO. DATE BY
 1 3/23/2016 MGD

DESIGNED - DLC
 DRAWN - DLC
 CHECKED - MGD
 DATE - 3/23/2016

REVISIONS
 REVISION NO. DATE BY
 1 3/23/2016 MGD

DESIGNED - DLC
 DRAWN - DLC
 CHECKED - MGD
 DATE - 3/23/2016

REVISIONS
 REVISION NO. DATE BY
 1 3/23/2016 MGD

DESIGNED - DLC
 DRAWN - DLC
 CHECKED - MGD
 DATE - 3/23/2016

REVISIONS
 REVISION NO. DATE BY
 1 3/23/2016 MGD

STATE OF ILLINOIS
 DEPARTMENT OF TRANSPORTATION

PROJECT 1 - GREEN STREET
 CROSS SECTIONS

SCALE: SHEET OF SHEETS STA. 1016+66.00 TO STA. 1017+50.00

F.A. RTE.	SECTION	COUNTY	TOTAL SHEETS	SHEET NO.
7126	15-00304-01-PV	CHAMPAIGN	239	207
CONTRACT NO. 91539			TIG-5181(057)	

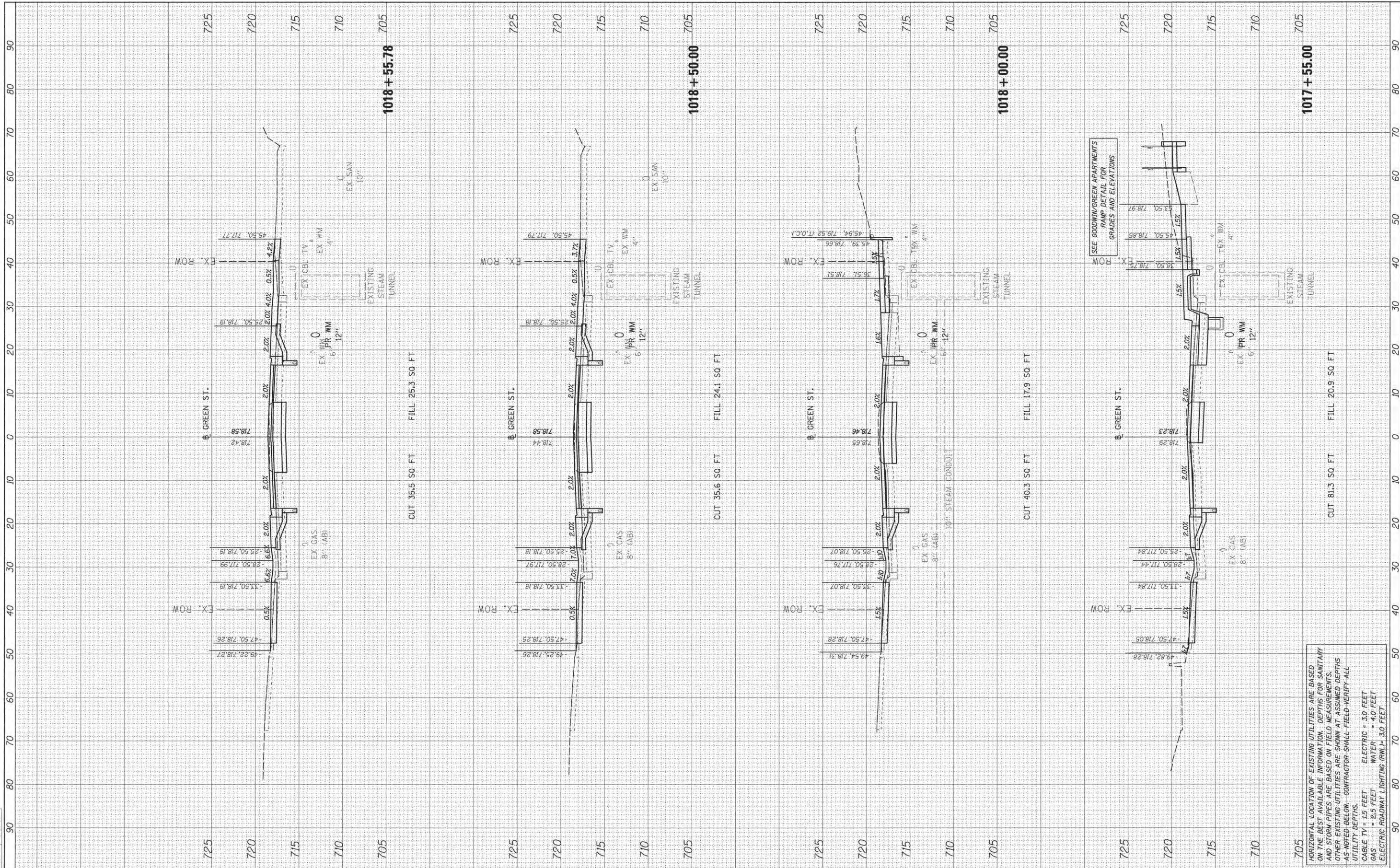
HORIZONTAL LOCATION OF EXISTING UTILITIES ARE BASED ON THE BEST AVAILABLE INFORMATION. DEPTHS FOR SANITARY AND STORM PIPES ARE BASED ON FIELD MEASUREMENTS. OTHER EXISTING UTILITIES ARE SHOWN AT ASSUMED DEPTHS AS NOTED BELOW. CONTRACTOR SHALL FIELD VERIFY ALL UTILITY DEPTHS.
 CABLE TV = 15 FEET ELECTRIC = 3.0 FEET
 GAS = 2.5 FEET WATER = 4.0 FEET
 ELECTRIC ROADWAY LIGHTING (RWL) = 3.0 FEET

FINAL SURVEY	SURVEYED	BY	DATE
NO. _____	BOOK _____		
PLOTTED	DATE		
AREAS CHECKED			



ORIGINAL SURVEY	SURVEYED	BY	DATE
NO. _____	BOOK _____		
PLOTTED	DATE		
AREAS CHECKED			

LAYOUT	DLC	3/15/16
DRAWN	DLC	3/22/16
REVIEWED	MCD	3/22/16



FILE NAME	USER NAME
I:\14\jobs\1410131\CAD\Road\Sheet\c-301.dgn	car@1216
LAYOUT	DESIGNED
Default	DLC
	DRAWN
	DLC
	CHECKED
	MCD
	DATE
	3/23/2016

DESIGNED	DLC	REVISOR	-
DRAWN	DLC	REVISION	-
CHECKED	MCD	REVISION	-
DATE	3/23/2016	REVISION	-

**STATE OF ILLINOIS
DEPARTMENT OF TRANSPORTATION**

**PROJECT 1 - GREEN STREET
CROSS SECTIONS**

SCALE: SHEET OF SHEETS STA. 1017+55.00 TO STA. 1018+55.78

F.A. RTE.	SECTION	COUNTY	TOTAL SHEETS	SHEET NO.
7126	15-00304-01-PV	CHAMPAIGN	239	208
JOB NO. C-95-305-16		ILLINOIS FED. AID PROJECT		CONTRACT NO. 91539
		TIG-SIB1(057)		

HORIZONTAL LOCATION OF EXISTING UTILITIES ARE BASED ON THE BEST AVAILABLE INFORMATION. DEPTHS FOR SANITARY AND STORM PIPES ARE BASED ON FIELD MEASUREMENTS. OTHER EXISTING UTILITIES ARE SHOWN AT ASSUMED DEPTHS AS NOTED BELOW. CONTRACTOR SHALL FIELD-VERIFY ALL UTILITY DEPTHS.
 CABLE TV = 15 FEET
 ELECTRIC = 3.0 FEET
 GAS = 2.5 FEET
 WATER = 4.0 FEET
 ELECTRIC ROADWAY LIGHTING (MVL) = 3.0 FEET

SEE GOODWIN/GREEN APARTMENTS RAMP DETAIL FOR GRADES AND ELEVATIONS

FINAL SURVEY	SURVEYED	BY	DATE
NOTE BOOK	PLOTTED		
AREAS CHECKED	AREAS CHECKED		
NO.	NO.		



ORIGINAL SURVEY	SURVEYED	BY	DATE
NOTE BOOK	PLOTTED		
AREAS CHECKED	AREAS CHECKED		
NO.	NO.		

LAYOUT	DLC	3/10/16
DRAWN	DLC	3/23/16
REVIEWED	MGD	3/23/16

FILE NAME = I:\14 Jobs\1410131\CAD\Road\Sheet\c-301.dgn
 USER NAME = carr@1216
 PLOT SCALE = 18.0000 1/16"
 PLOT DATE = 5/3/2016

DESIGNED - DLC
 DRAWN - DLC
 CHECKED - MGD
 DATE - 3/23/2016

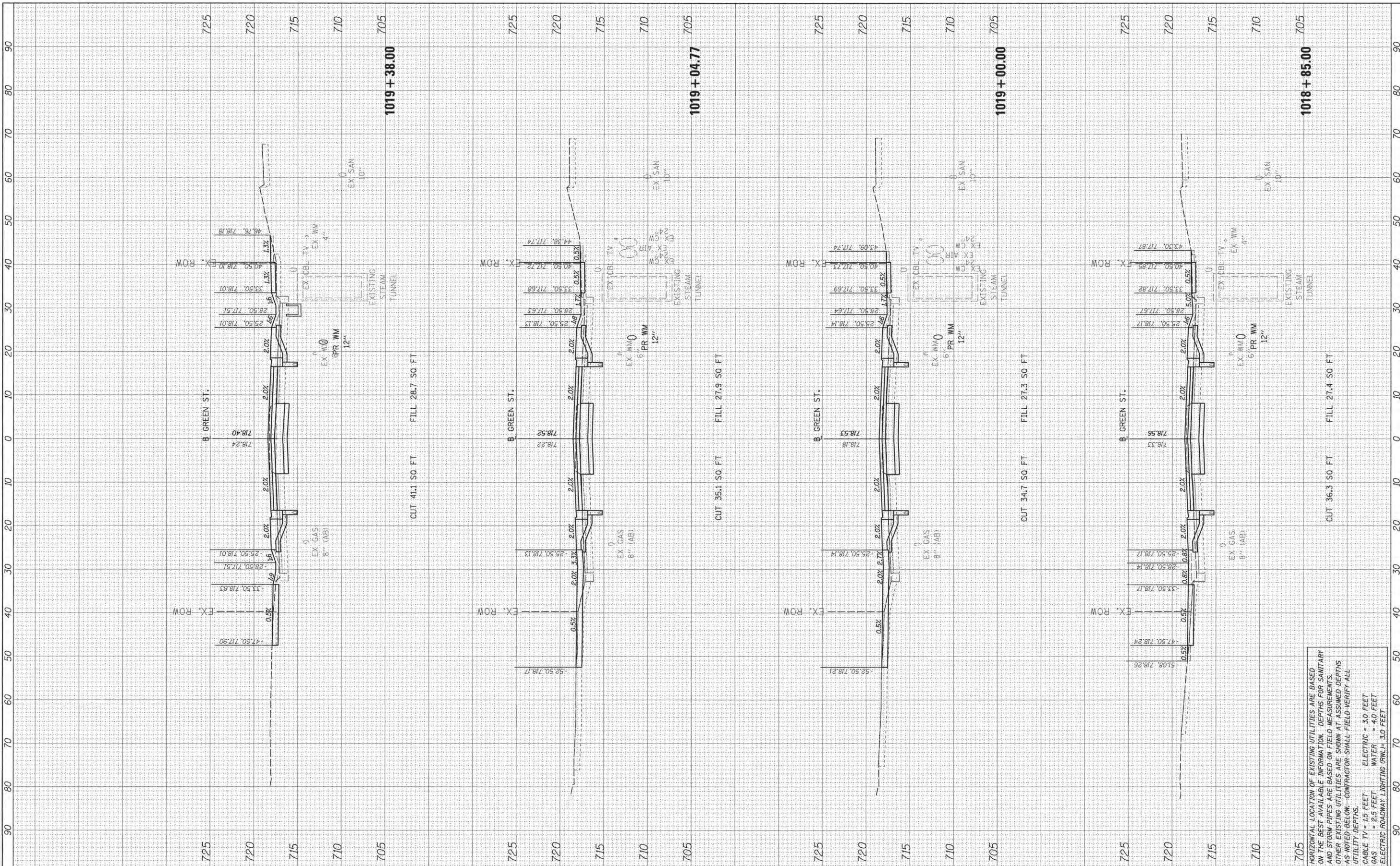
REVISED -
 REVISED -
 REVISED -
 REVISED -

STATE OF ILLINOIS
 DEPARTMENT OF TRANSPORTATION

PROJECT 1 - GREEN STREET
 CROSS SECTIONS

SCALE: SHEET OF SHEETS STA. 1018+85.00 TO STA. 1019+38.00

F.A. RTE.	SECTION	COUNTY	TOTAL SHEETS	SHEET NO.
7126	15-00304-01-PV	CHAMPAIGN	239	209
JOB NO. C-95-305-16 ILLINOIS FED. AID PROJECT			CONTRACT NO. 91539	
TIG-5181057				



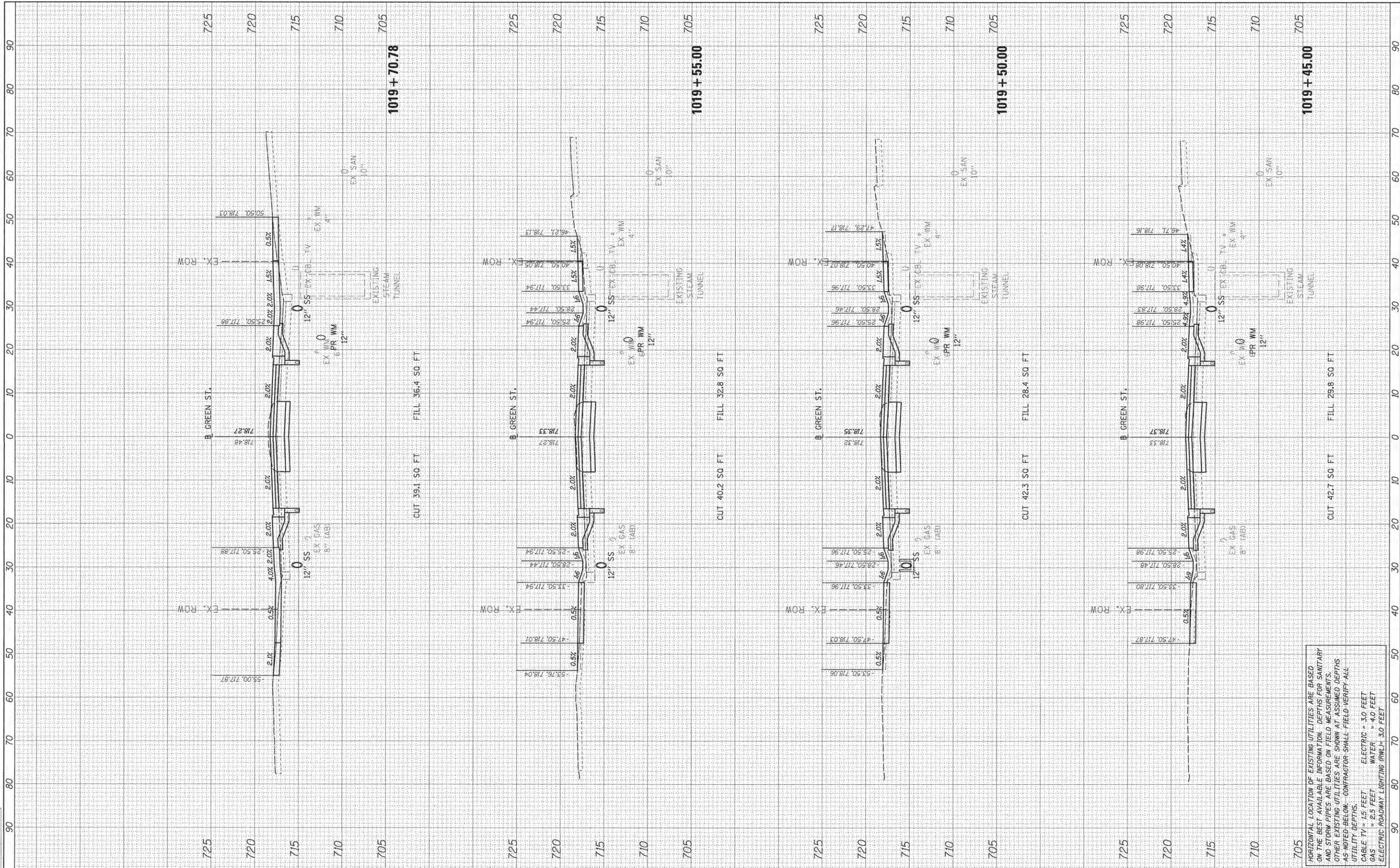
HORIZONTAL LOCATION OF EXISTING UTILITIES ARE BASED ON THE BEST AVAILABLE INFORMATION. DEPTHS FOR SANITARY AND STORM PIPES ARE BASED ON FIELD MEASUREMENTS. OTHER EXISTING UTILITIES ARE SHOWN AT ASSUMED DEPTHS AS NOTED BELOW. CONTRACTOR SHALL FIELD VERIFY ALL UTILITY DEPTHS.
 CABLE TV = 3.0 FEET
 ELECTRIC = 15 FEET
 GAS = 2.5 FEET
 WATER = 4.0 FEET
 ELECTRIC ROADWAY LIGHTING (RWL) = 3.0 FEET

FINAL SURVEY	SURVEYED	BY	DATE
NOTE BOOK	PLOTTED		
NO.	AREAS CHECKED		



ORIGINAL SURVEY	SURVEYED	BY	DATE
NOTE BOOK	PLOTTED		
NO.	AREAS CHECKED		

LAYOUT	DLC	3/10/16
DRAWN	DLC	3/23/16
REVIEWED	MCD	3/23/16



FILE NAME = I:\14jobs\1410131\CAD\Road\Sheet\c-301.dgn
 USER NAME = cpr-01216

DESIGNED - DLC
 DRAWN - DLC
 CHECKED - MGD
 DATE - 3/23/2016

REVISIONS:
 REVISION -
 REVISION -
 REVISION -
 REVISION -

**STATE OF ILLINOIS
 DEPARTMENT OF TRANSPORTATION**

**PROJECT 1 - GREEN STREET
 CROSS SECTIONS**

SCALE: SHEET OF SHEETS STA. 1019+45.00 TO STA. 1019+70.78

F.A. RTE.	SECTION	COUNTY	TOTAL SHEETS	SHEET NO.
7126	15-00304-01-PV	CHAMPAIGN	239	210
CONTRACT NO. 91539			JOB NO. C-95-305-16 ILLINOIS FED. AID PROJECT TIG-5181057	

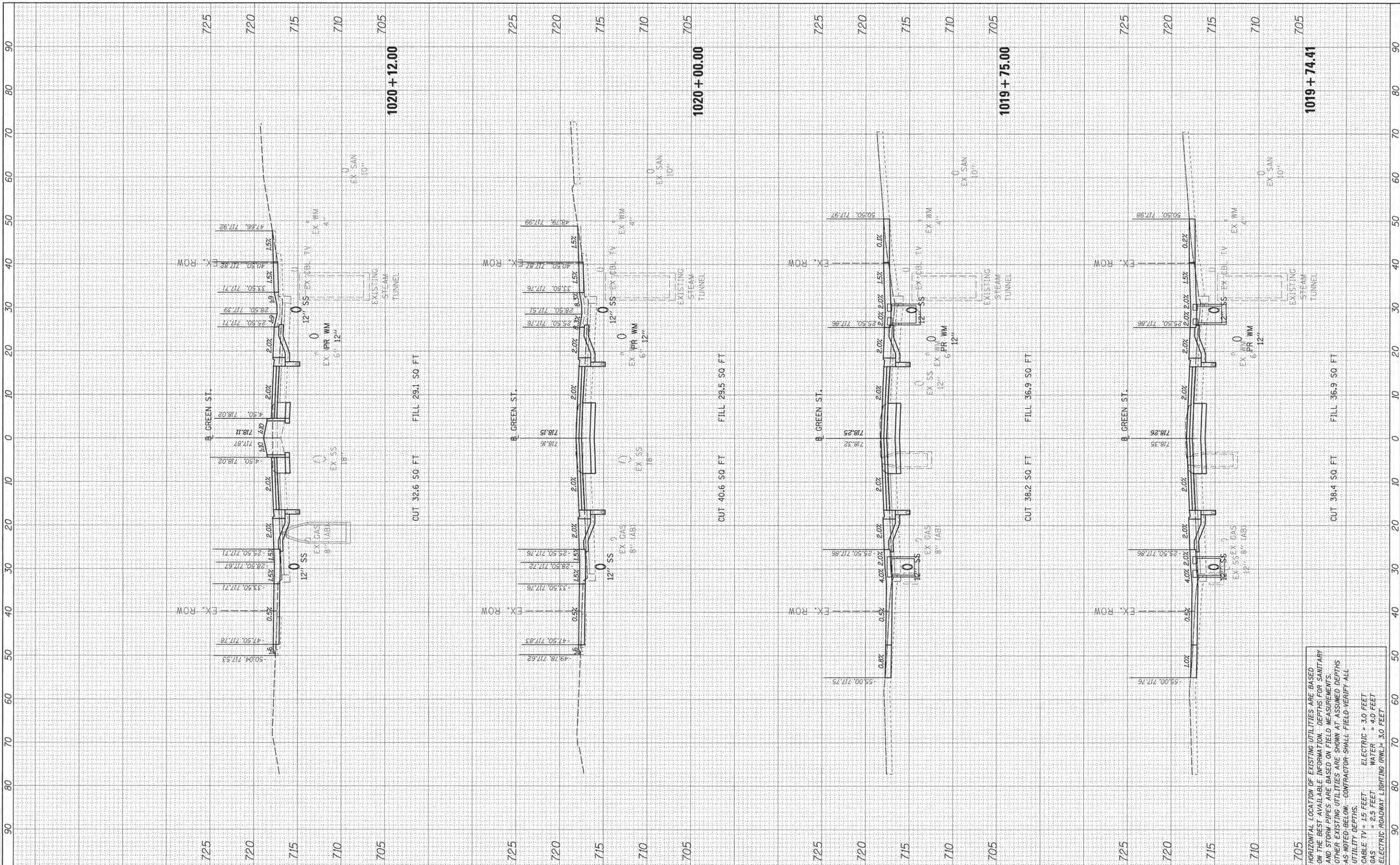
HORIZONTAL LOCATION OF EXISTING UTILITIES ARE BASED ON THE BEST AVAILABLE INFORMATION. DEPTHS FOR SANITARY AND STORM PIPES ARE BASED ON FIELD MEASUREMENTS. OTHER EXISTING UTILITIES ARE SHOWN AT ASSUMED DEPTHS AS NOTED BELOW. CONTRACTOR SHALL FIELD VERIFY ALL UTILITY DEPTHS.
 CABLE TV = 15 FEET
 ELECTRIC = 3.0 FEET
 GAS = 2.5 FEET
 WATER = 4.0 FEET
 ELECTRIC ROADWAY LIGHTING (RWL) = 3.0 FEET

FINAL SURVEY	SURVEYED	BY	DATE
NOTE BOOK NO.	PLOTTED		
AREAS CHECKED	AREAS CHECKED		



ORIGINAL SURVEY	SURVEYED	BY	DATE
NOTE BOOK NO.	PLOTTED		
AREAS CHECKED	AREAS CHECKED		

LAYOUT	DLC	3/10/16
DRAWN	DLC	3/27/16
REVIEWED	MGD	3/27/16



HORIZONTAL LOCATION OF EXISTING UTILITIES ARE BASED ON THE BEST AVAILABLE INFORMATION. DEPTHS FOR SANITARY AND STORM PIPES ARE BASED ON FIELD MEASUREMENTS. OTHER EXISTING UTILITIES ARE SHOWN AT ASSUMED DEPTHS AS NOTED BELOW. CONTRACTOR SHALL FIELD VERIFY ALL UTILITY DEPTHS.
 CABLE TV = 15 FEET
 GAS = 2.5 FEET
 ELECTRIC = 3.0 FEET
 WATER = 4.0 FEET
 ELECTRIC ROADWAY LIGHTING (RWL) = 3.0 FEET

FILE NAME = I:\14jobs\1410131\CAD\Road\Sheets\c-301.dgn
 USER NAME = carr01216
 PLOT SCALE = 10.0000 / in.
 PLOT DATE = 5/3/2016

DESIGNED - DLC	REVISD -
DRAWN - DLC	REVISD -
CHECKED - MGD	REVISD -
DATE - 3/23/2016	REVISD -

STATE OF ILLINOIS
 DEPARTMENT OF TRANSPORTATION

PROJECT 1 - GREEN STREET
 CROSS SECTIONS
 SCALE: SHEET OF SHEETS STA. 1019+74.41 TO STA. 1020+12.00

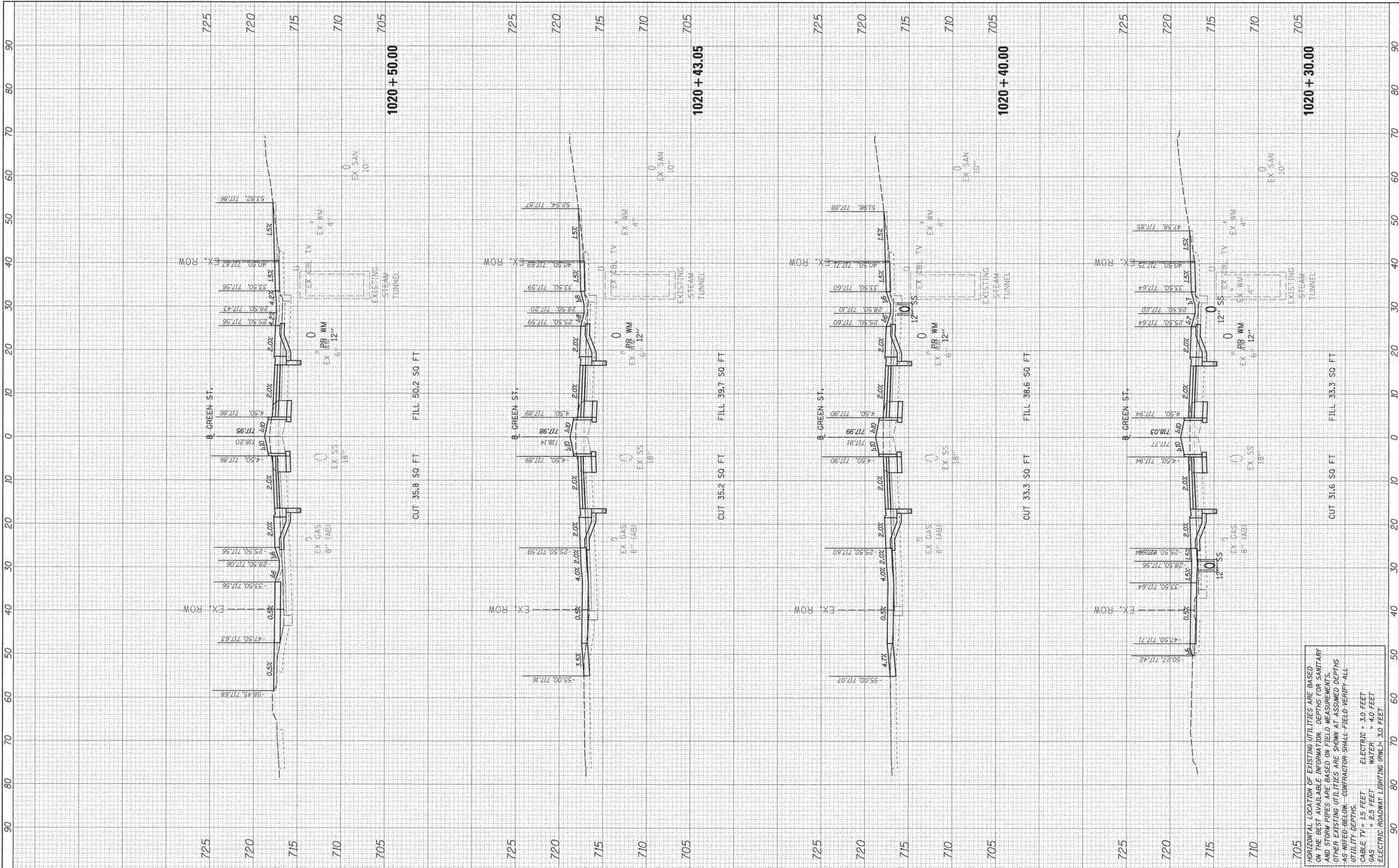
F.A. RTE.	SECTION	COUNTY	TOTAL SHEETS	SHEET NO.
7126	15-00304-01-PV	CHAMPAIGN	239	211
CONTRACT NO. 91539			JOB NO. C-95-305-16 ILLINOIS FED. AID PROJECT TIG-5181057	

FINAL SURVEY	SURVEYED	BY	DATE
NOTE BOOK	PLOTTED		
AREAS CHECKED	AREAS CHECKED		
NO.	NO.		



ORIGINAL SURVEY	SURVEYED	BY	DATE
NOTE BOOK	PLOTTED		
AREAS CHECKED	AREAS CHECKED		
NO.	NO.		

LAYOUT	DLC	3/10/16
DRAWN	DLC	3/21/16
REVIEWED	MD	3/21/16



HORIZONTAL LOCATION OF EXISTING UTILITIES ARE BASED ON THE BEST AVAILABLE INFORMATION. DEPTHS FOR SANITARY AND STORM PIPES ARE BASED ON FIELD MEASUREMENTS. OTHER EXISTING UTILITIES ARE SHOWN AT ASSUMED DEPTHS AS NOTED BELOW. CONTRACTOR SHALL FIELD VERIFY ALL UTILITY DEPTHS.
 CABLE TV = 15 FEET ELECTRIC = 3.0 FEET
 GAS = 2.5 FEET WATER = 4.0 FEET
 ELECTRIC ROADWAY LIGHTING (RWL) = 3.0 FEET

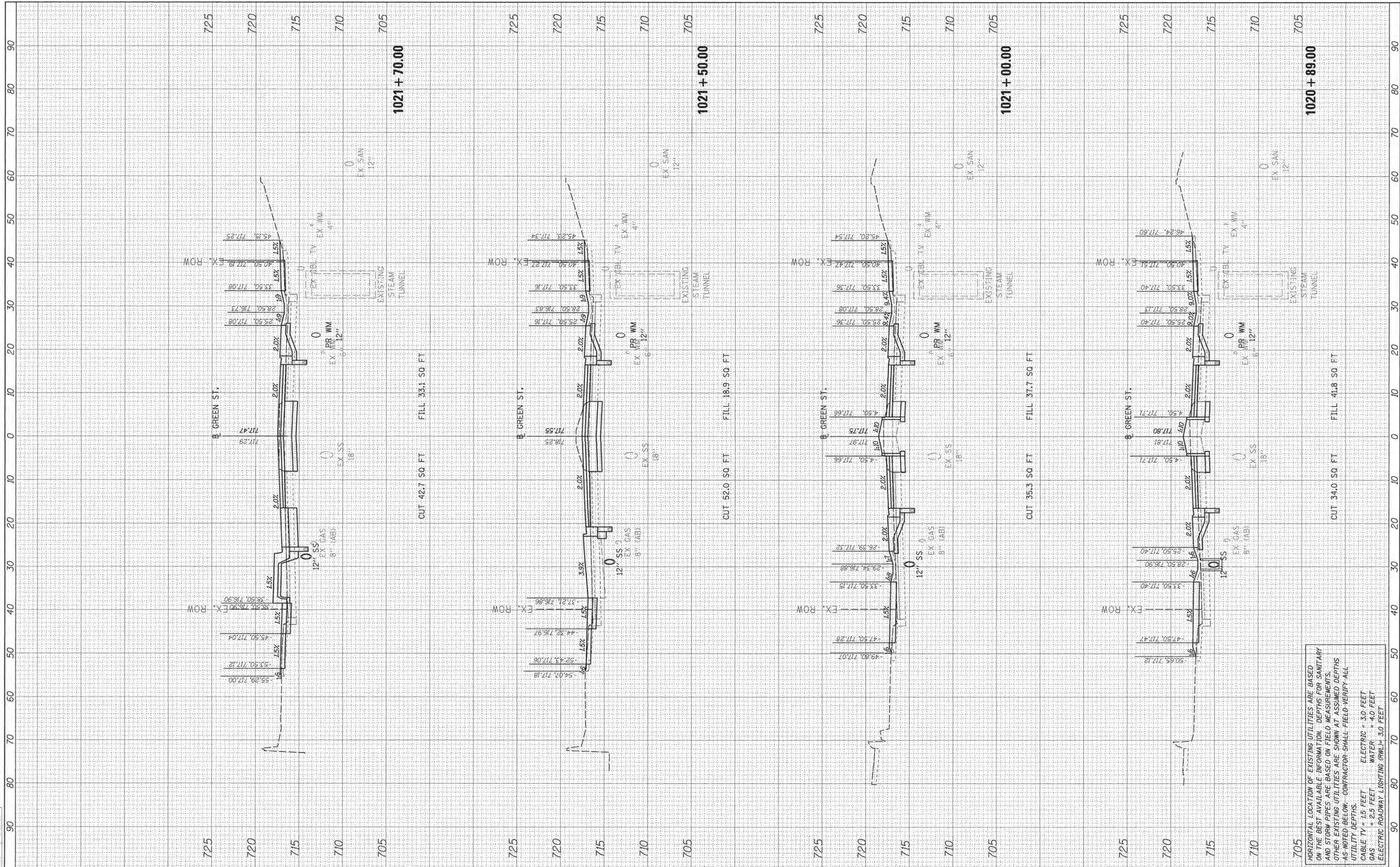
FILE NAME =	USER NAME =	DESIGNED -	REVISIONS	PROJECT 1 - GREEN STREET				F.A. RTE.	SECTION	COUNTY	TOTAL SHEETS	SHEET NO.
is:\14\jobs\14\0131\CAD\Road\Sheet\c-301.dgn	ccarr@216	DLC	-	CROSS SECTIONS				7126	15-00304-01-PV	CHAMPAIGN	239	212
		DRAWN -	REVISIONS	SCALE:								
		DLC	-	SHEET OF SHEETS								
		CHECKED -	REVISIONS	STA. 1020+30.00 TO STA. 1020+50.00								
		MD	-	PROJECT								
		DATE -	REVISIONS	ILLINOIS FED. AID PROJECT								
		3/23/2016	-	TIG-5181057								

FINAL SURVEY	BY	DATE
PLOTTED		
NOTE BOOK		
AREAS CHECKED		



ORIGINAL SURVEY	BY	DATE
TEAR SHEET		
NOTE BOOK		
AREAS CHECKED		

LAYOUT	DLC	3/10/16
DRAWN	DLC	3/17/16
REVIEWED	MCD	3/27/16



FILE NAME = I:\14 jobs\141031\CAD\Road\Sheet\c-301.dgn
 USER NAME = parr01216

DESIGNED	-	DLC
DRAWN	-	DLC
CHECKED	-	MGD
DATE	-	3/23/2016
PLDT SCALE	-	1/8" = 1'-0"
PLDT DATE	-	5/3/2016

REVISED	-
REVISED	-
REVISED	-
REVISED	-

**STATE OF ILLINOIS
DEPARTMENT OF TRANSPORTATION**

PROJECT 1 - GREEN STREET CROSS SECTIONS			
SCALE:	SHEET	OF	SHEETS
STA. 1020+89.00		TO STA. 1021+70.00	

F.A. RTE.	SECTION	COUNTY	TOTAL SHEET NO.
7126	15-00304-01-PV	CHAMPAIGN	239 213
CONTRACT NO. 91539			
JOB NO. C-95-305-16			ILLINOIS FED. AID PROJECT
			TIG-51810057

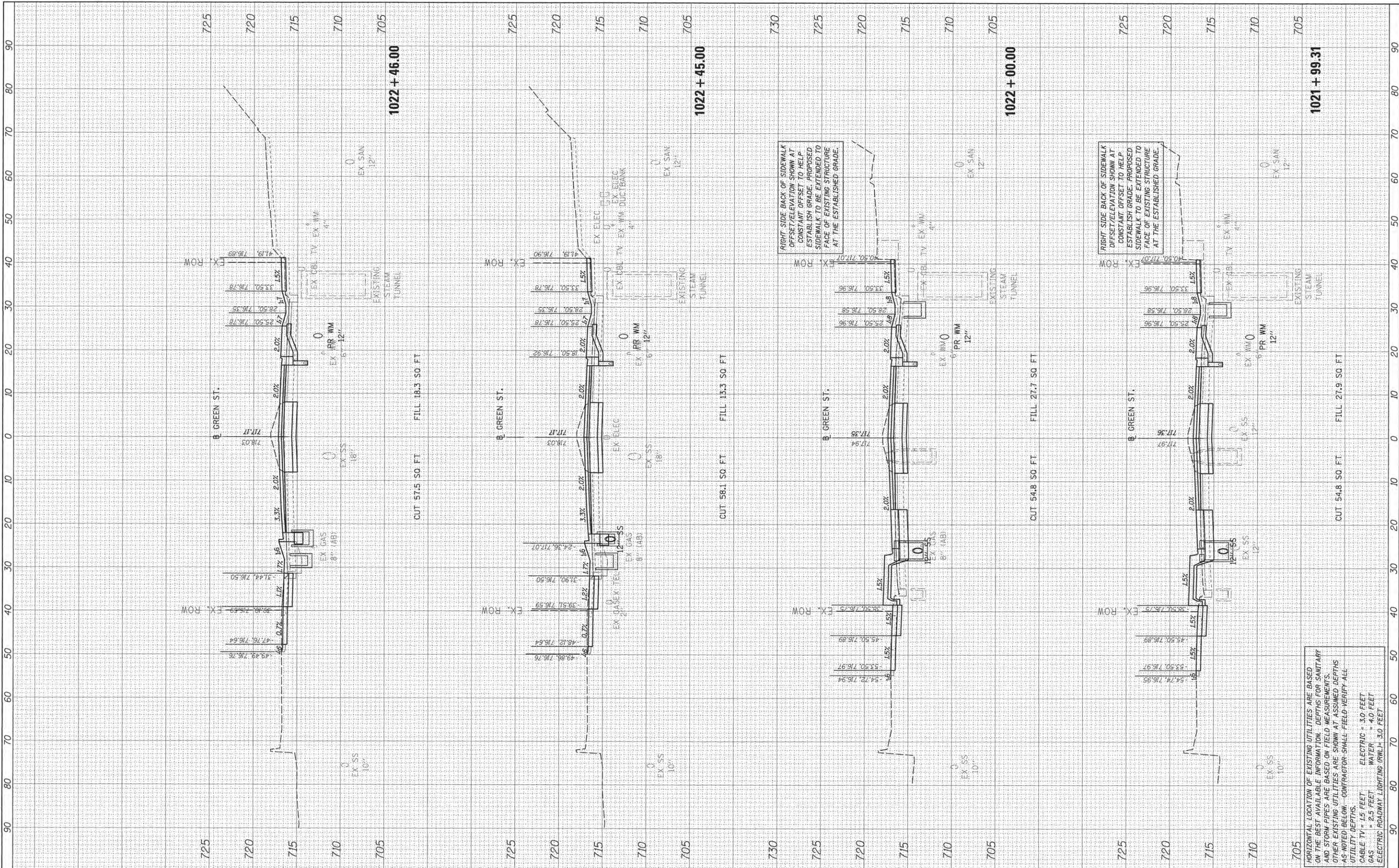
HORIZONTAL LOCATION OF EXISTING UTILITIES ARE BASED ON THE BEST AVAILABLE INFORMATION. DEPTHS FOR SANITARY AND STORM PIPES ARE BASED ON FIELD MEASUREMENTS. OTHER EXISTING UTILITIES ARE SHOWN AT ASSUMED DEPTHS AS NOTED BELOW. CONTRACTOR SHALL FIELD VERIFY ALL UTILITY DEPTHS.
 CABLE TV = 15 FEET ELECTRIC = 3.0 FEET
 GAS = 2.5 FEET WATER = 4.0 FEET
 ELECTRIC ROADWAY LIGHTING (RWL) = 3.0 FEET

FINAL SURVEY	BY	DATE
PLOTTED		
NOTE BOOK		
AREAS CHECKED		
NO.		



ORIGINAL SURVEY	BY	DATE
PLOTTED		
NOTE BOOK		
AREAS CHECKED		
NO.		

DLC	3/10/16
DLC	3/23/16
NO	3/23/16



RIGHT SIDE BACK OF SIDEWALK
OFFSET/ELEVATION SHOWN AT
CONSTANT OFFSET TO HELP
ESTABLISH GRADE. PROPOSED
SIDEWALK TO BE EXTENDED TO
FACE OF EXISTING STRUCTURE
AT THE ESTABLISHED GRADE.

RIGHT SIDE BACK OF SIDEWALK
OFFSET/ELEVATION SHOWN AT
CONSTANT OFFSET TO HELP
ESTABLISH GRADE. PROPOSED
SIDEWALK TO BE EXTENDED TO
FACE OF EXISTING STRUCTURE
AT THE ESTABLISHED GRADE.

HORIZONTAL LOCATION OF EXISTING UTILITIES ARE BASED
ON THE BEST AVAILABLE INFORMATION. DEPTHS FOR SANITARY
AND STORM PIPES ARE BASED ON FIELD MEASUREMENTS.
OTHER EXISTING UTILITIES ARE SHOWN AT ASSUMED DEPTHS
AS NOTED BELOW. CONTRACTOR SHALL FIELD VERIFY ALL
UTILITY DEPTHS.
CABLE TV = 15' FEET ELECTRIC = 3.0' FEET
GAS = 2.3' FEET WATER = 4.0' FEET
ELECTRIC ROADWAY LIGHTING (RWL) = 3.0' FEET

FILE NAME = I:\14jobs\1410131\CAD\Road\Sheet\c-301.dgn
Default

USER NAME = carr#1216
PLOT SCALE = 1/8" = 1'-0"
PLOT DATE = 5/3/2016

DESIGNED - DLC
DRAWN - DLC
CHECKED - MGD
DATE = 3/23/2016

REVISED -
REVISED -
REVISED -
REVISED -

STATE OF ILLINOIS
DEPARTMENT OF TRANSPORTATION

PROJECT 1 - GREEN STREET
CROSS SECTIONS

SCALE: SHEET OF SHEETS STA. 1021+99.31 TO STA. 1022+46.00

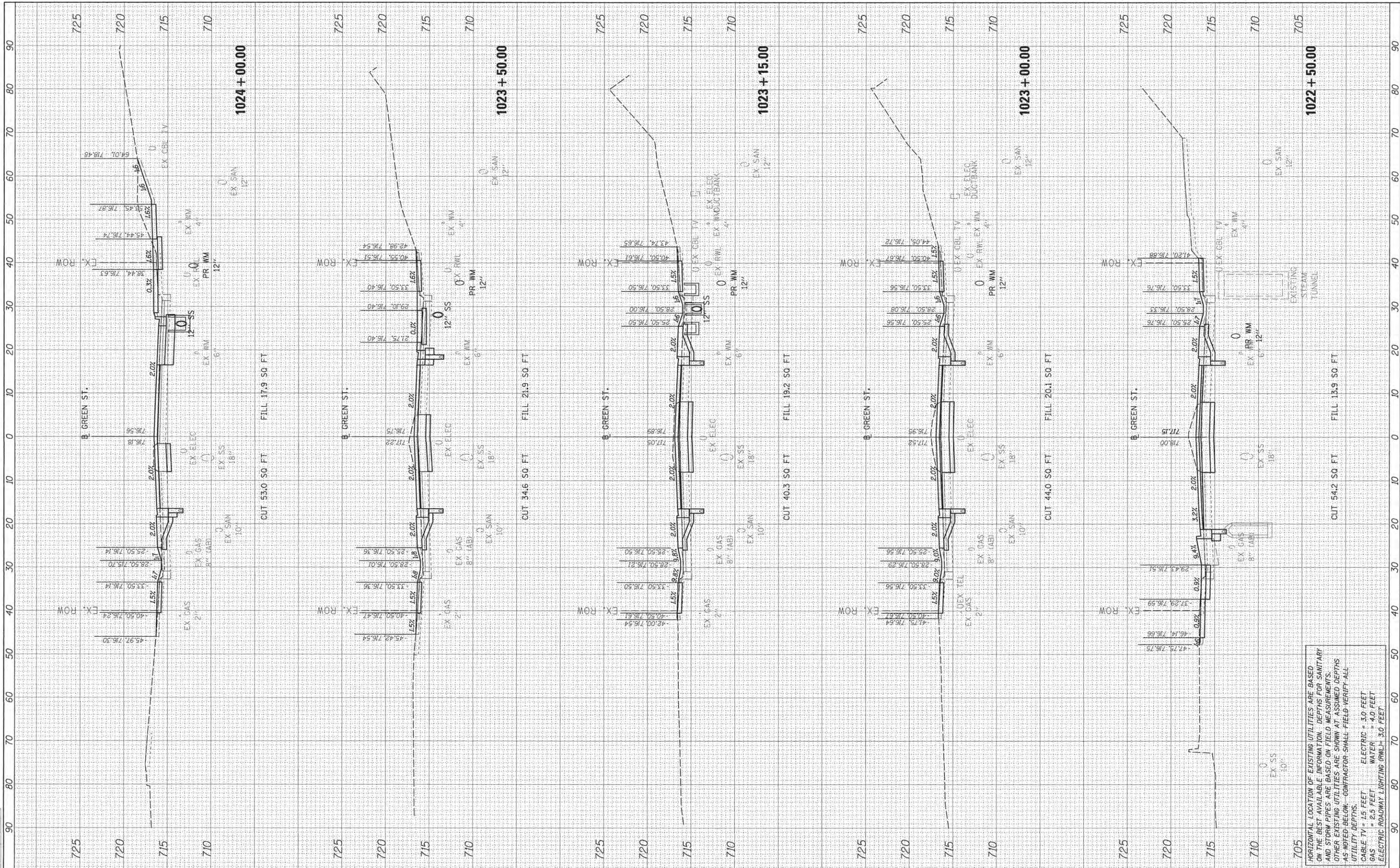
F.A. RTE.	SECTION	COUNTY	TOTAL SHEETS	SHEET NO.
7126	15-00304-01-PV	CHAMPAIGN	239	214
CONTRACT NO. 91539			JOB NO. C-95-305-16 ILLINOIS FED. AID PROJECT TIG-51810571	

FINAL SURVEY	DATE
PLOTTED	BY
NOTE BOOK	
AREAS CHECKED	



ORIGINAL SURVEY	DATE
PLOTTED	BY
NOTE BOOK	
AREAS CHECKED	

DLC	3/10/16
DLC	3/7/16
MGD	3/2/16



FILE NAME = I:\14jobs\1410131\CAD\Food\Sheet\c-301.dgn
 USER NAME = cpr#01216
 PLOT SCALE = 10.0000' / 1" / 11"
 PLOT DATE = 5/3/2016

DESIGNED - DLC	REVISED -
DRAWN - DLC	REVISED -
CHECKED - MGD	REVISED -
DATE - 3/23/2016	REVISED -

**STATE OF ILLINOIS
DEPARTMENT OF TRANSPORTATION**

**PROJECT 1 - GREEN STREET
CROSS SECTIONS**

SCALE: SHEET OF SHEETS STA. 1022+50.00 TO STA. 1024+00.00

F.A. RTE.	SECTION	COUNTY	TOTAL SHEETS	SHEET NO.
7126	15-00304-01-PV	CHAMPAIGN	239	215
CONTRACT NO. 91539			JOB NO. C-95-305-16 ILLINOIS FED. AID PROJECT TTG-5181057	

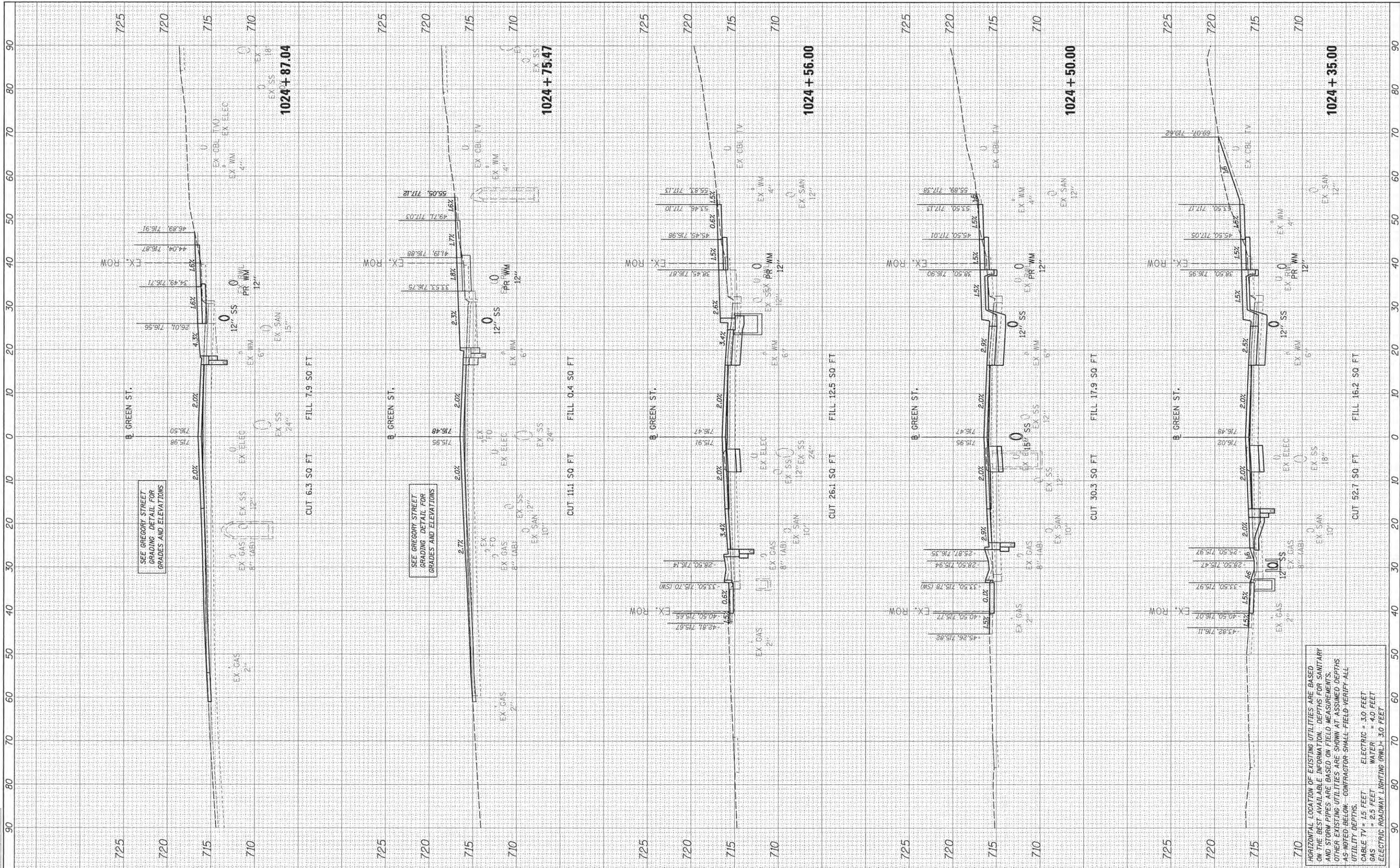
HORIZONTAL LOCATION OF EXISTING UTILITIES ARE BASED ON THE BEST AVAILABLE INFORMATION. DEPTHS FOR SANITARY AND STORM PIPES ARE BASED ON FIELD MEASUREMENTS. OTHER EXISTING UTILITIES ARE SHOWN AT ASSUMED DEPTHS AS NOTED BELOW. CONTRACTOR SHALL FIELD VERIFY ALL UTILITY DEPTHS.
 CABLE TV = 15 FEET ELECTRIC = 3.0 FEET
 GAS = 2.5 FEET WATER = 4.0 FEET
 ELECTRIC ROADWAY LIGHTING (RWL) = 3.0 FEET

FINAL SURVEY	SURVEYED	BY	DATE
NOTE BOOK	PLOTTED		
NO.	AREAS CHECKED		



ORIGINAL SURVEY	SURVEYED	BY	DATE
NOTE BOOK	PLOTTED		
NO.	AREAS CHECKED		

DLC	3/10/16
DLC	3/27/16
MGD	3/27/16



FILE NAME = I:\14 jobs\1410131\CAD\Road\Sheet\c-301.dgn
 USER NAME = carr#1216
 PLOT SCALE = 1/8" = 1'-0"
 PLOT DATE = 5/3/2016

DESIGNED - DLC	REVISED -
DRAWN - DLC	REVISED -
CHECKED - MGD	REVISED -
DATE - 3/23/2016	REVISED -

DESIGNED - DLC	REVISED -
DRAWN - DLC	REVISED -
CHECKED - MGD	REVISED -
DATE - 3/23/2016	REVISED -

STATE OF ILLINOIS
 DEPARTMENT OF TRANSPORTATION

PROJECT 1 - GREEN STREET
 CROSS SECTIONS

SCALE: SHEET OF SHEETS STA. 1024+35.00 TO STA. 1024+87.04

F.A. RTE.	SECTION	COUNTY	TOTAL SHEETS	SHEET NO.
7126	15-00304-01-PV	CHAMPAIGN	239	216
CONTRACT NO. 91539			JOB NO. C-95-305-16 ILLINOIS FED. AID PROJECT TIG-5181057	

HORIZONTAL LOCATION OF EXISTING UTILITIES ARE BASED ON THE BEST AVAILABLE INFORMATION. DEPTHS FOR SANITARY AND STORM PIPES ARE BASED ON FIELD MEASUREMENTS. OTHER EXISTING UTILITIES ARE SHOWN AT ASSUMED DEPTHS AS NOTED BELOW. CONTRACTOR SHALL FIELD VERIFY ALL UTILITY DEPTHS.
 CABLE TV = 15 FEET
 ELECTRIC = 3.0 FEET
 GAS = 2.5 FEET
 WATER = 4.0 FEET
 ELECTRIC ROADWAY LIGHTING (RWL) = 3.0 FEET

FINAL SURVEY	BY	DATE
SURVEYED		
PLOTTED		
NOTE BOOK		
AREAS CHECKED		
NO.		



ORIGINAL SURVEY	BY	DATE
SURVEYED		
PLOTTED		
NOTE BOOK		
AREAS CHECKED		
NO.		

DLC	3/10/16
DLC	3/23/16
MGD	3/23/16

FILE NAME = J:\14 jobs\1410131\CAD\Road\Sheet\c-301.dgn
 USER NAME = cpr-01216
 PLOT SCALE = 1/8" = 1' / 1/8" / 1/8"
 PLOT DATE = 5/3/2016

DESIGNED - DLC
 DRAWN - DLC
 CHECKED - MGD
 DATE - 3/23/2016

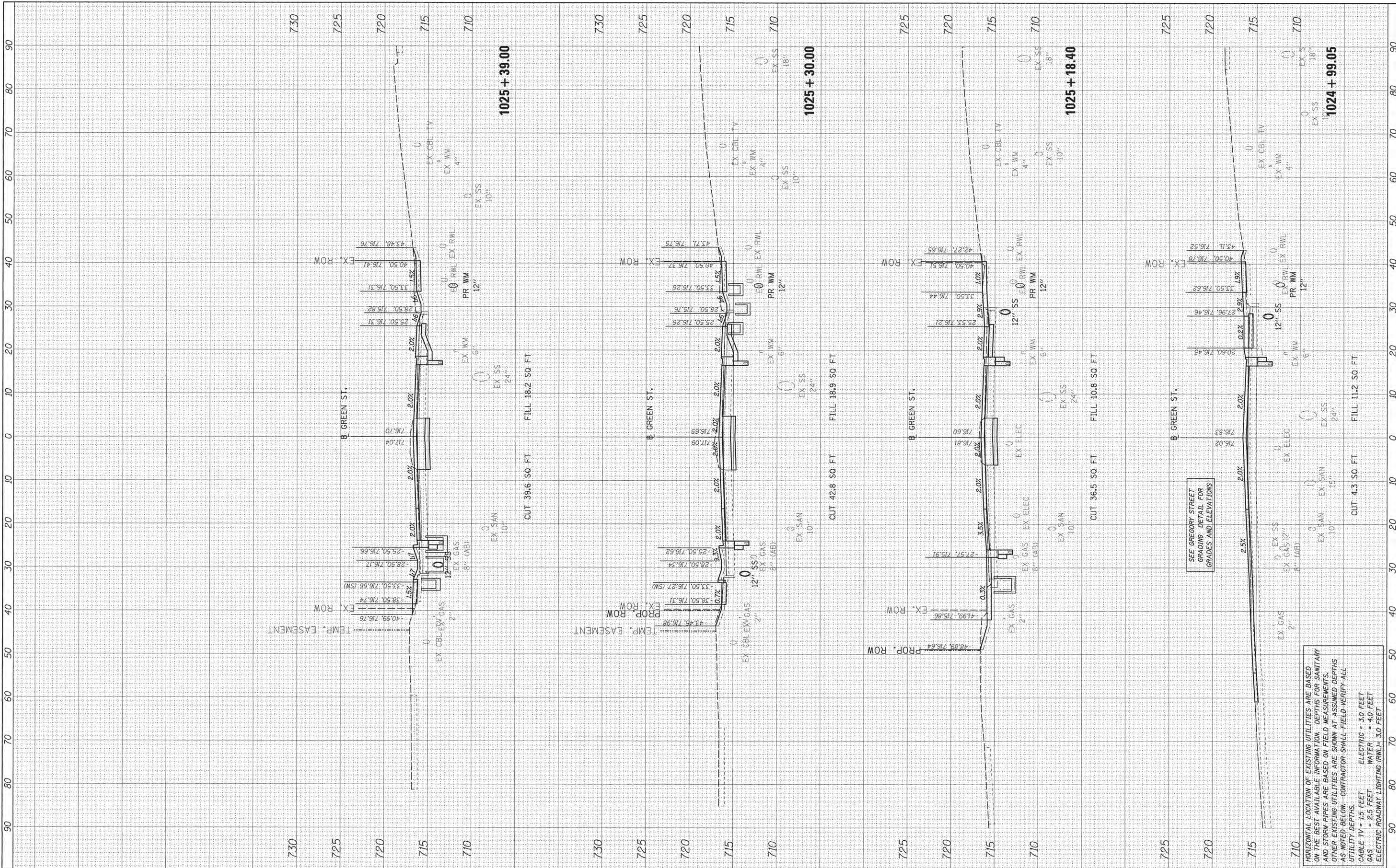
REVISED -
 REVISED -
 REVISED -
 REVISED -

STATE OF ILLINOIS
 DEPARTMENT OF TRANSPORTATION

PROJECT 1 - GREEN STREET
 CROSS SECTIONS

SCALE: SHEET OF SHEETS STA. 1024+99.05 TO STA. 1025+39.00

F.A. R.T.E.	SECTION	COUNTY	TOTAL SHEETS	SHEET NO.
7126	15-00304-01-PV	CHAMPAIGN	239	217
CONTRACT NO. 91539			JOB NO. C-95-305-16 ILLINOIS FED. AID PROJECT TIG-5181057	



HORIZONTAL LOCATION OF EXISTING UTILITIES ARE BASED ON THE BEST AVAILABLE INFORMATION. DEPTHS FOR SANITARY AND STORM PIPES ARE BASED ON FIELD MEASUREMENTS. OTHER EXISTING UTILITIES ARE SHOWN AT ASSUMED DEPTHS AS NOTED BELOW. CONTRACTOR SHALL FIELD VERIFY ALL UTILITY DEPTHS.
 CABLE TV = 15 FEET ELECTRIC = 3.0 FEET
 GAS = 2.5 FEET WATER = 4.0 FEET
 ELECTRIC ROADWAY LIGHTING (RWL) = 3.0 FEET

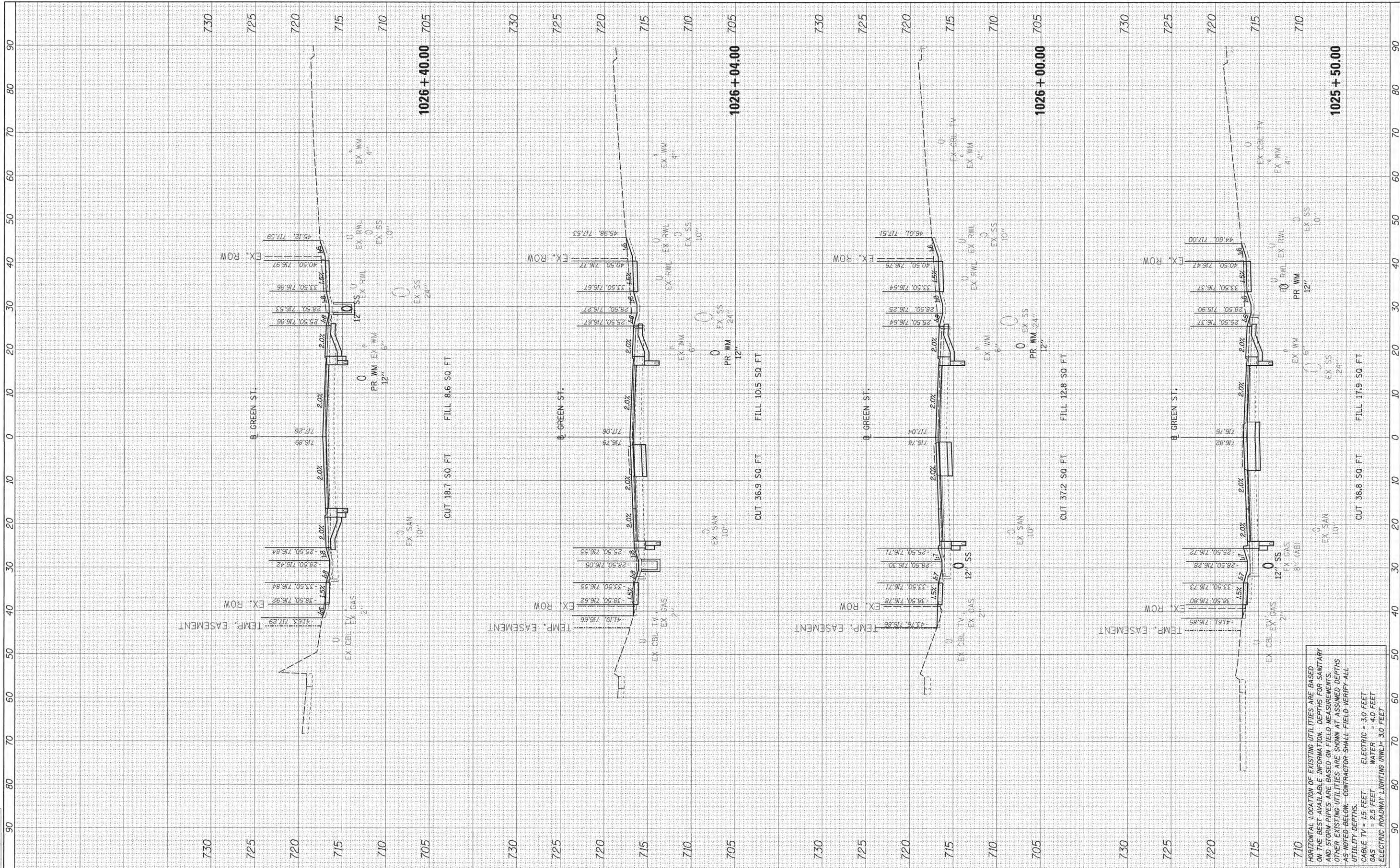
SEE GREGORY STREET GRADING DETAIL FOR GRADES AND ELEVATIONS

FINAL SURVEY	SURVEYED	BY	DATE
NOTE BOOK	PLOTTED		
NO.	AREAS CHECKED		



ORIGINAL SURVEY	SURVEYED	BY	DATE
NOTE BOOK	PLOTTED		
NO.	AREAS CHECKED		

LAYOUT	DLC	3/10/16
DRAWN	DLC	3/21/16
REVIEWED	MGD	3/21/16



FILE NAME = Is:\14\jobs\1410131\CAO\Road\Sheet\c-301.dgn
 USER NAME = carr01216
 PLOT SCALE = 10.0000' / in.
 PLOT DATE = 5/3/2016

DESIGNED - DLC	REVISD -
DRAWN - DLC	REVISD -
CHECKED - MGD	REVISD -
DATE - 3/23/2016	REVISD -

DESIGNED - DLC	REVISD -
DRAWN - DLC	REVISD -
CHECKED - MGD	REVISD -
DATE - 3/23/2016	REVISD -

**STATE OF ILLINOIS
 DEPARTMENT OF TRANSPORTATION**

**PROJECT 1 - GREEN STREET
 CROSS SECTIONS**

SCALE: SHEET OF SHEETS STA. 1025+50.00 TO STA. 1026+40.00

F.A. RTE.	SECTION	COUNTY	TOTAL SHEETS	SHEET NO.
7126	15-00304-01-PV	CHAMPAIGN	239	218
CONTRACT NO. 91539			JOB NO. C-95-305-16 ILLINOIS FED. AID PROJECT TIG-5181057	

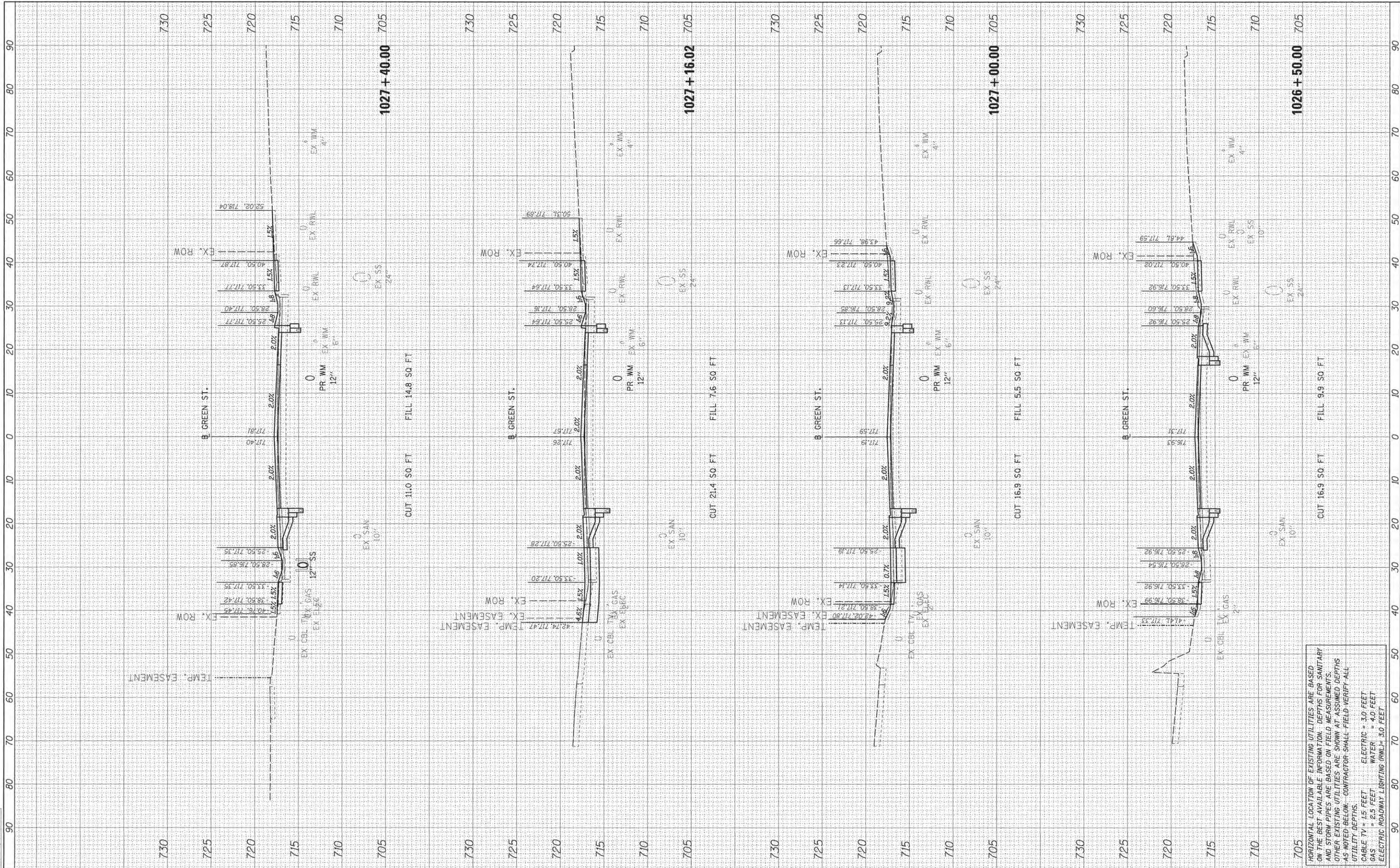
HORIZONTAL LOCATION OF EXISTING UTILITIES ARE BASED ON THE BEST AVAILABLE INFORMATION. DEPTHS FOR SANITARY AND STORM PIPES ARE BASED ON FIELD MEASUREMENTS. OTHER EXISTING UTILITIES ARE SHOWN AT ASSUMED DEPTHS AS NOTED BELOW. CONTRACTOR SHALL FIELD VERIFY ALL UTILITY DEPTHS.
 CABLE TV = 15 FEET
 GAS = 2.5 FEET
 ELECTRIC = 3.0 FEET
 WATER = 4.0 FEET
 ELECTRIC ROADWAY LIGHTING (RWL) = 3.0 FEET

FINAL SURVEY	SURVEYED	BY	DATE
NOTE BOOK	PLOTTED		
NO.	AREAS CHECKED		



ORIGINAL SURVEY	SURVEYED	BY	DATE
NOTE BOOK	PLOTTED		
NO.	AREAS CHECKED		

LAYOUT	DLC	3/10/16
DRAWN	DLC	3/27/16
REVIEWED	MGD	3/27/16



FILE NAME = I:\14 Jobs\1410131\CAD\Road\Sheet\c-301.dgn
 USER NAME = carr#1216
 PLOT SCALE = 10.0000' / 1" =
 PLOT DATE = 5/3/2016

DESIGNED - DLC	REVISD -
DRAWN - DLC	REVISD -
CHECKED - MGD	REVISD -
DATE - 3/23/2016	REVISD -

DESIGNED - DLC	REVISD -
DRAWN - DLC	REVISD -
CHECKED - MGD	REVISD -
DATE - 3/23/2016	REVISD -

**STATE OF ILLINOIS
DEPARTMENT OF TRANSPORTATION**

**PROJECT 1 - GREEN STREET
CROSS SECTIONS**

SCALE: SHEET OF SHEETS STA. 1026+50.00 TO STA. 1027+40.00

F.A. RTE.	SECTION	COUNTY	TOTAL SHEETS	SHEET NO.
7126	15-00304-01-PV	CHAMPAIGN	239	219
CONTRACT NO. 91539			J08 NO. C-95-305-16 ILLINOIS FED. AID PROJECT T16-5181057	


HORIZONTAL LOCATION OF EXISTING UTILITIES ARE BASED ON THE BEST AVAILABLE INFORMATION. DEPTHS FOR SANITARY AND STORM PIPES ARE BASED ON FIELD MEASUREMENTS. OTHER EXISTING UTILITIES ARE SHOWN AT ASSUMED DEPTHS AS NOTED BELOW. CONTRACTOR SHALL FIELD VERIFY ALL UTILITY DEPTHS.
 CABLE TV = 15 FEET ELECTRIC = 3.0 FEET
 GAS = 2.5 FEET WATER = 4.0 FEET
 ELECTRIC ROADWAY LIGHTING (RWL) = 3.0 FEET

FINAL SURVEY	DATE
BY	
NO. 1	
NO. 2	
NO. 3	
NO. 4	
NO. 5	
NO. 6	
NO. 7	
NO. 8	
NO. 9	
NO. 10	



ORIGINAL SURVEY	DATE
BY	
NO. 1	
NO. 2	
NO. 3	
NO. 4	
NO. 5	
NO. 6	
NO. 7	
NO. 8	
NO. 9	
NO. 10	

LAYOUT	DLC	3/10/16
DRAWN	DLC	3/23/16
REVIEWED	MGD	3/23/16



FILE NAME = I:\14_jobs\1410131\CAD\Road\Sheet\c-301.dgn
 USER NAME = cpr\01216

DESIGNED - DLC
 DRAWN - DLC
 CHECKED - MGD
 DATE - 3/23/2016

REVISIONS:
 REVISION NO. | DATE | DESCRIPTION

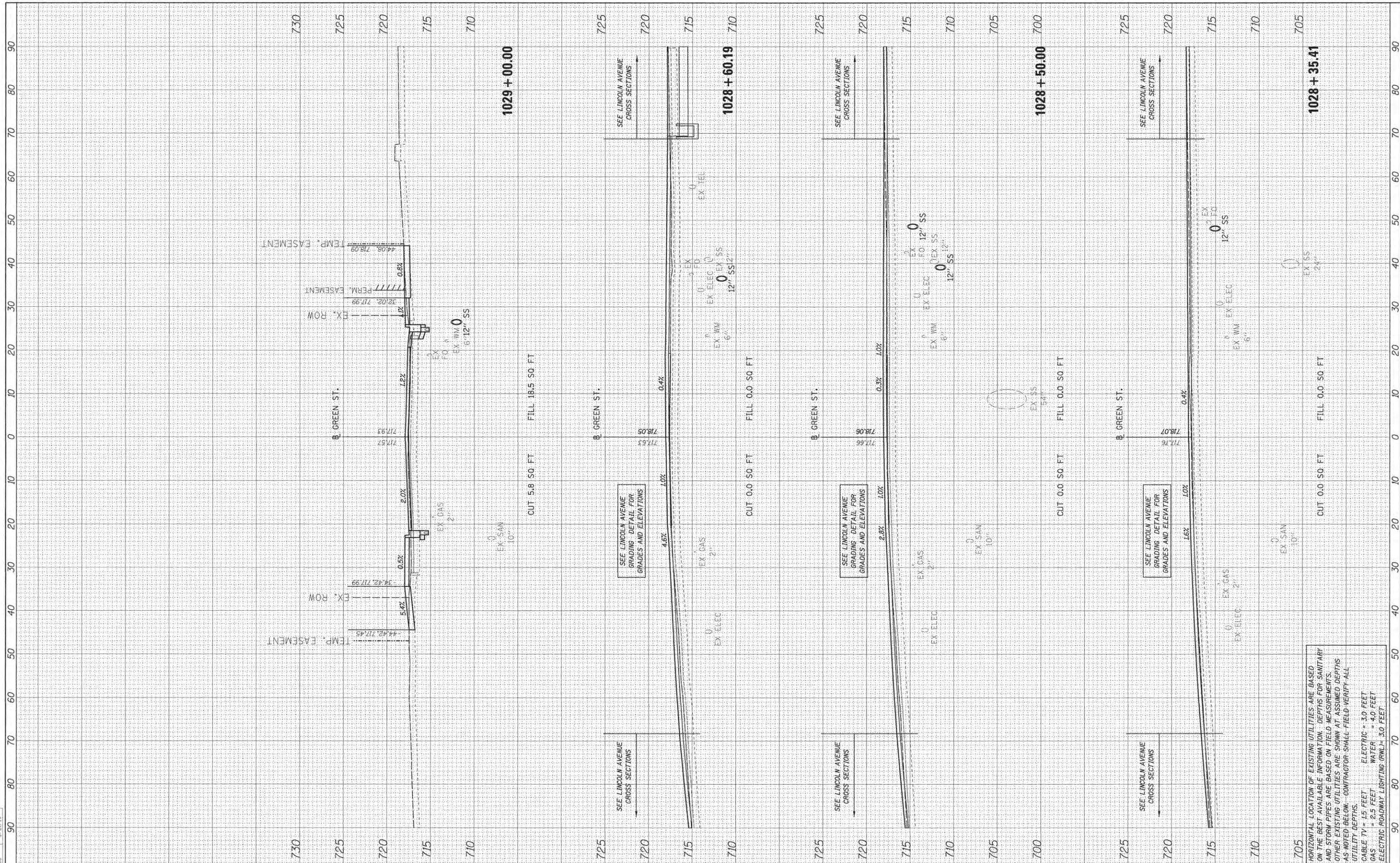
STATE OF ILLINOIS
 DEPARTMENT OF TRANSPORTATION

PROJECT 1 - GREEN STREET
 CROSS SECTIONS

SCALE: SHEET OF SHEETS STA. 1027+50.00 TO STA. 1028+09.82

F.A. RTE.	SECTION	COUNTY	TOTAL SHEETS	SHEET NO.
7126	15-00304-01-PV	CHAMPAIGN	239	220
JOB NO. C-95-305-16		ILLINOIS FED. AID PROJECT	CONTRACT NO. 91539	
			TIG-5181057	

HORIZONTAL LOCATION OF EXISTING UTILITIES ARE BASED ON THE BEST AVAILABLE INFORMATION. DEPTHS FOR SANITARY AND STORM PIPES ARE BASED ON FIELD MEASUREMENTS. OTHER EXISTING UTILITIES ARE SHOWN AT ASSUMED DEPTHS AS NOTED BELOW. CONTRACTOR SHALL FIELD VERIFY ALL UTILITY DEPTHS.
 CABLE TV = 15 FEET ELECTRIC = 3.0 FEET
 GAS = 2.5 FEET WATER = 4.0 FEET
 ELECTRIC ROADWAY LIGHTING (RWL) = 3.0 FEET



FILE NAME = Is:\14\jobs\1410131\CAD\Road\Sheet\c-301.dgn
 USER NAME = cpr-B1216
 PLOT SCALE = 1/8" = 1'-0"
 PLOT DATE = 5/3/2016

DESIGNED - DLC	REVISOR -
DRAWN - DLC	REVISOR -
CHECKED - MGD	REVISOR -
DATE - 3/23/2016	REVISOR -

**STATE OF ILLINOIS
 DEPARTMENT OF TRANSPORTATION**

**PROJECT 1 - GREEN STREET
 CROSS SECTIONS**

SCALE: SHEET OF SHEETS STA. 1028+35.41 TO STA. 1029+00.00

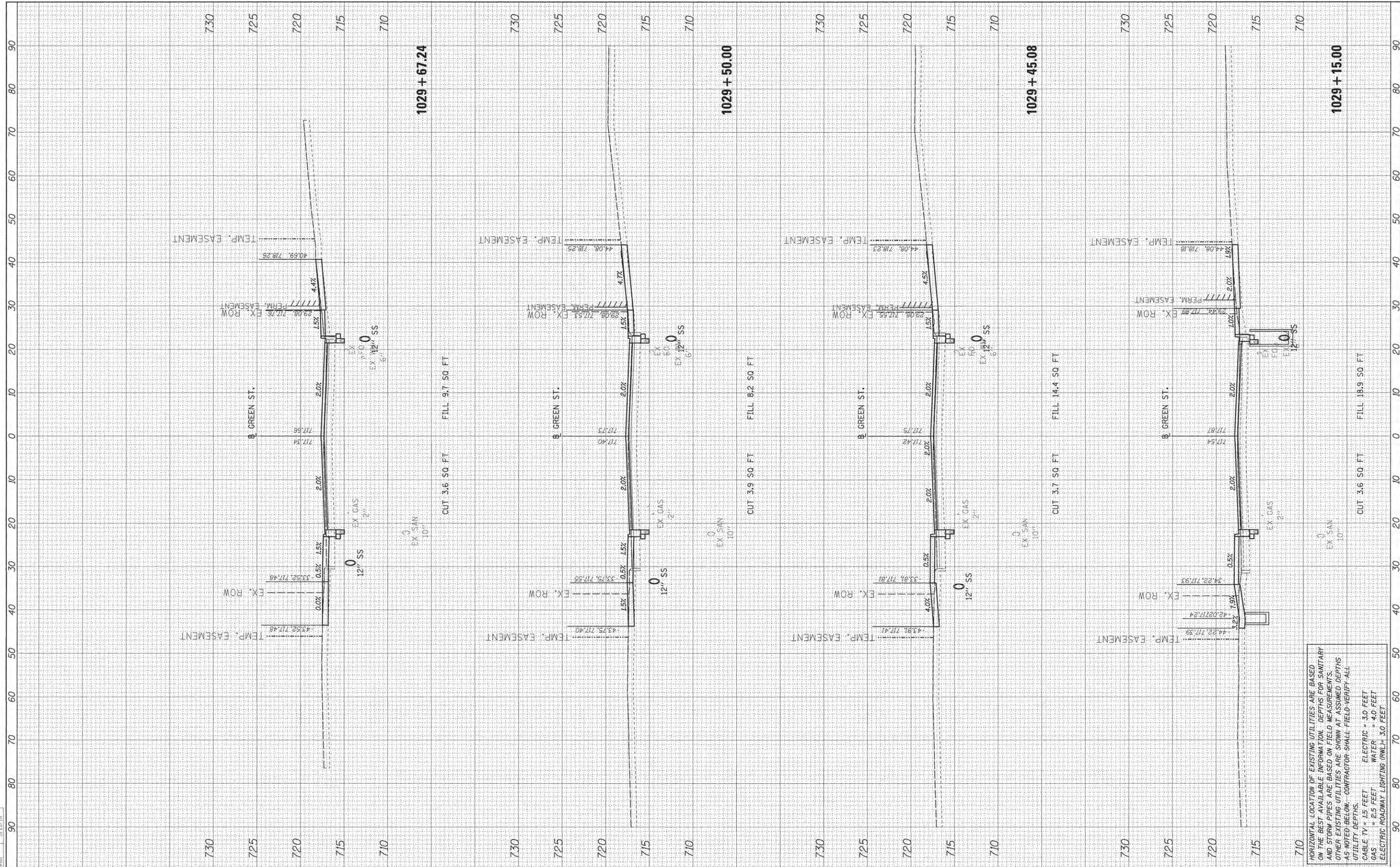
F.A. RTE.	SECTION	COUNTY	TOTAL SHEETS	SHEET NO.
7126	15-00304-01-PV	CHAMPAIGN	239	221
JOB NO. C-95-305-16		ILLINOIS FED. AID PROJECT	CONTRACT NO. 91539	
		TIG-5181057		

HORIZONTAL LOCATION OF EXISTING UTILITIES ARE BASED ON THE BEST AVAILABLE INFORMATION. DEPTHS FOR SANITARY AND STORM PIPES ARE BASED ON FIELD MEASUREMENTS. OTHER EXISTING UTILITIES ARE SHOWN AT ASSUMED DEPTHS AS NOTED BELOW. CONTRACTOR SHALL FIELD VERIFY ALL UTILITY DEPTHS.
 CABLE TV = 15 FEET ELECTRIC = 3.0 FEET
 GAS = 2.5 FEET WATER = 4.0 FEET
 ELECTRIC ROADWAY LIGHTING (RWL) = 3.0 FEET

FINAL SURVEY	SURVEYED	BY	DATE
NOTE BOOK	PLOTTED		
NO.	AREAS CHECKED		

ORIGINAL SURVEY	SURVEYED	BY	DATE
NOTE BOOK	PLOTTED		
NO.	AREAS CHECKED		

LAYOUT	DLC	3/15/16
DRAWN	DLC	3/21/16
REVIEWED	MGO	3/21/16



FILE NAME = I:\14jobs\14L0131\CAD\Road\Sheet\c-301.dgn
 USER NAME = car-01216

DESIGNED - DLC
 DRAWN - DLC
 CHECKED - MGO
 DATE - 3/23/2016

REVISIONS
 REVISION NO. DESCRIPTION
 1
 2
 3

STATE OF ILLINOIS
 DEPARTMENT OF TRANSPORTATION

PROJECT 1 - GREEN STREET
 CROSS SECTIONS

SCALE: SHEET OF SHEETS STA. 1029+15.00 TO STA. 1029+67.24

F.A. RTE.	SECTION	COUNTY	TOTAL SHEETS	SHEET NO.
7126	15-00304-01-PV	CHAMPAIGN	239	222
JOB NO. C-95-305-16	ILLINOIS FED. AID PROJECT	CONTRACT NO. 91539		
			TIG-5181057	

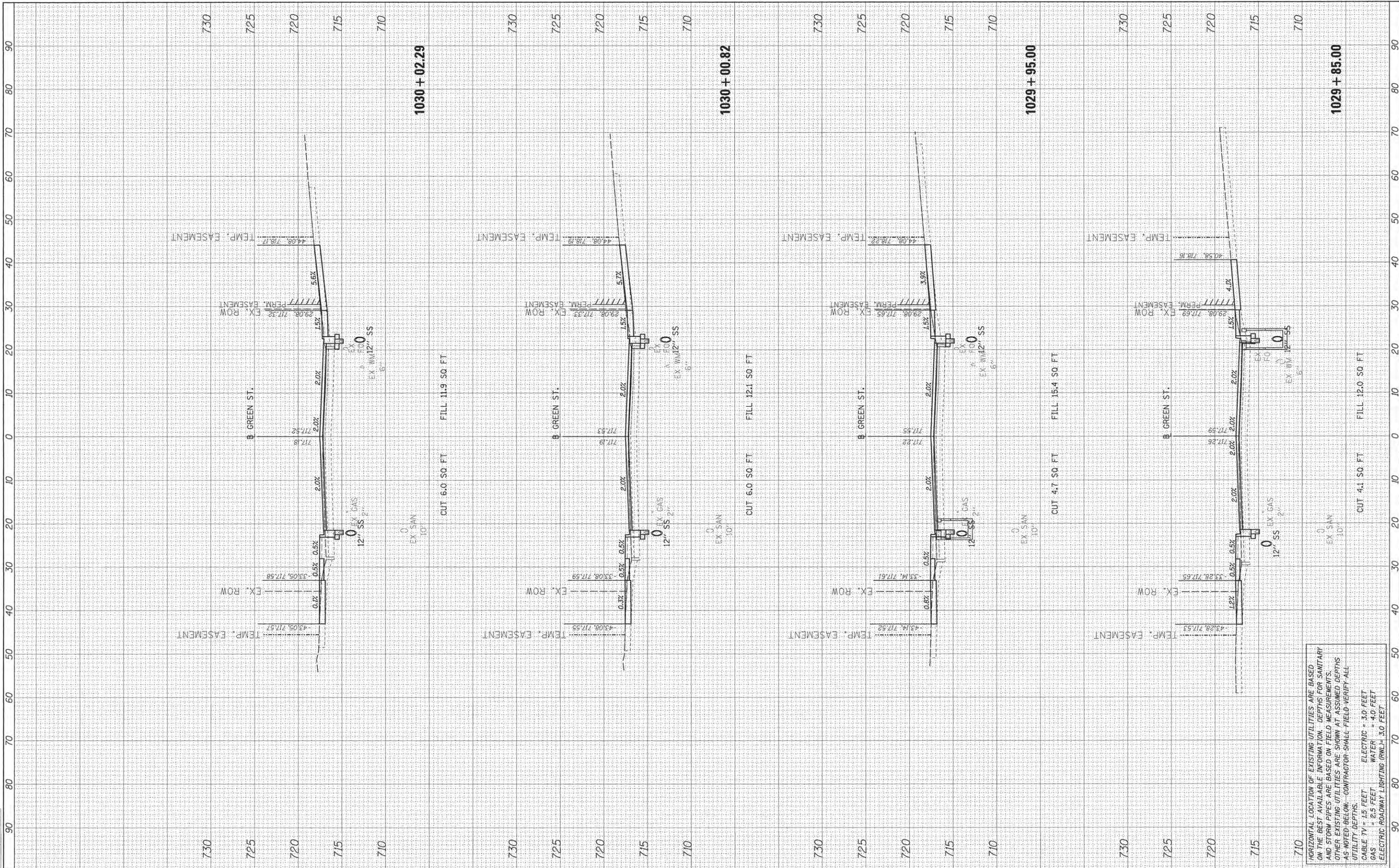
HORIZONTAL LOCATION OF EXISTING UTILITIES ARE BASED ON THE BEST AVAILABLE INFORMATION. DEPTHS FOR SANITARY AND STORM PIPES ARE BASED ON FIELD MEASUREMENTS. OTHER EXISTING UTILITIES ARE SHOWN AT ASSUMED DEPTHS AS NOTED BELOW. CONTRACTOR SHALL FIELD VERIFY ALL UTILITY DEPTHS.
 CABLE TV = 15 FEET
 GAS = 2.5 FEET
 ELECTRIC = 3.0 FEET
 WATER = 4.0 FEET
 ELECTRIC ROADWAY LIGHTING (RWL) = 3.0 FEET

FINAL SURVEY	DATE
SURVEYED	BY
PLOTTED	
NOTE BOOK	
AREAS CHECKED	
NO.	



ORIGINAL SURVEY	DATE
SURVEYED	BY
PLOTTED	
NOTE BOOK	
AREAS CHECKED	
NO.	

LAYOUT	DLC	3/10/16
DRAWN	DLC	3/21/16
REVIEWED	MGD	3/21/16



FILE NAME = I:\14jobs\14L131\CAD\Road\Sheet\c-301.dgn
 USER NAME = car-01216

DESIGNED - DLC
 DRAWN - DLC
 CHECKED - MGD
 DATE - 3/23/2016

REVISIONS:
 REVISION NO. | DATE | BY | DESCRIPTION

**STATE OF ILLINOIS
 DEPARTMENT OF TRANSPORTATION**

**PROJECT 1 - GREEN STREET
 CROSS SECTIONS**

SCALE: SHEET OF SHEETS STA. 1029+85.00 TO STA. 1030+02.29

F.A. RTE.	SECTION	COUNTY	TOTAL SHEETS	SHEET NO.
7126	15-00304-01-PV	CHAMPAIGN	239	223
JOB NO. C-95-305-16		ILLINOIS FED. AID PROJECT	CONTRACT NO. 91539	
			TIG-5181(057)	

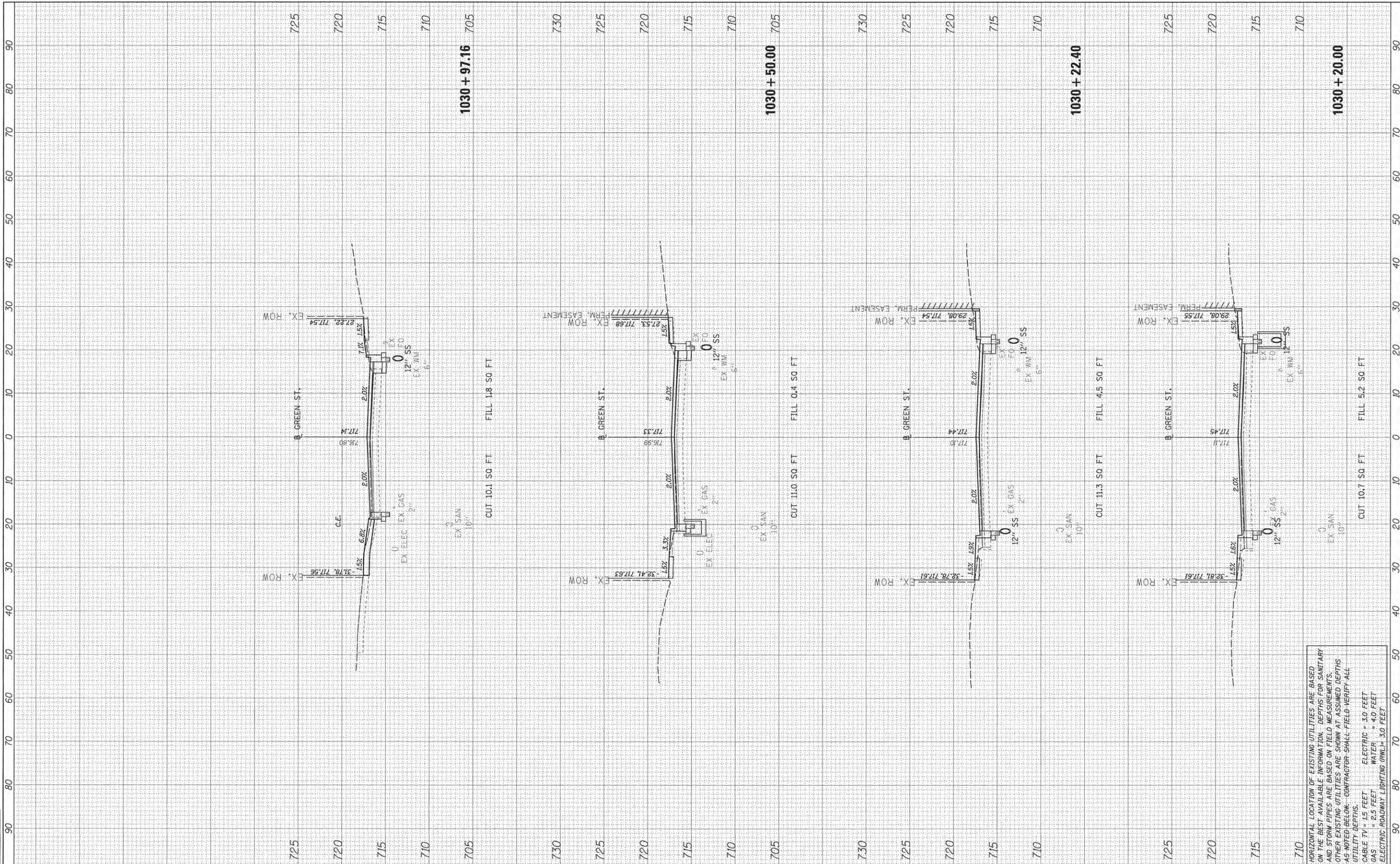
HORIZONTAL LOCATION OF EXISTING UTILITIES ARE BASED ON THE BEST AVAILABLE INFORMATION. DEPTHS FOR SANITARY AND STORM PIPES ARE BASED ON FIELD MEASUREMENTS. OTHER EXISTING UTILITIES ARE SHOWN AT ASSUMED DEPTHS AS NOTED BELOW. CONTRACTOR SHALL FIELD VERIFY ALL UTILITY DEPTHS.
 CABLE TV = 1.5 FEET
 GAS = 2.5 FEET
 ELECTRIC = 3.0 FEET
 WATER = 4.0 FEET
 ELECTRIC ROADWAY LIGHTING (RWL) = 3.0 FEET

FINAL SURVEY	SURVEYED	BY	DATE
NOTE BOOK NO.	PLOTTED		
AREAS CHECKED	DATE		



ORIGINAL SURVEY	SURVEYED	BY	DATE
NOTE BOOK NO.	PLOTTED		
AREAS CHECKED	DATE		

LAYOUT	DLC	3/23/16
DRAWN	DLC	3/23/16
REVIEWED	MGO	3/23/16



FILE NAME = I:\14jobs\1410131\CAD\Road\Sheet\c-301.dgn
 USER NAME = car021215

DESIGNED - DLC
 DRAWN - DLC
 CHECKED - MGO
 DATE - 3/23/2016

REVISIONS:
 REVISION NO. | DATE | DESCRIPTION

**STATE OF ILLINOIS
 DEPARTMENT OF TRANSPORTATION**

**PROJECT 1 - GREEN STREET
 CROSS SECTIONS**

SCALE: SHEET OF SHEETS STA. 1030+20.00 TO STA. 1030+97.16

F.A. RTE. 7126	SECTION 15-00304-01-PV	COUNTY CHAMPAIGN	TOTAL SHEETS 239	SHEET NO. 224
JOB No. C-95-305-16		ILLINOIS FED. AID PROJECT	CONTRACT NO. 91539	
TIG-5181(057)				

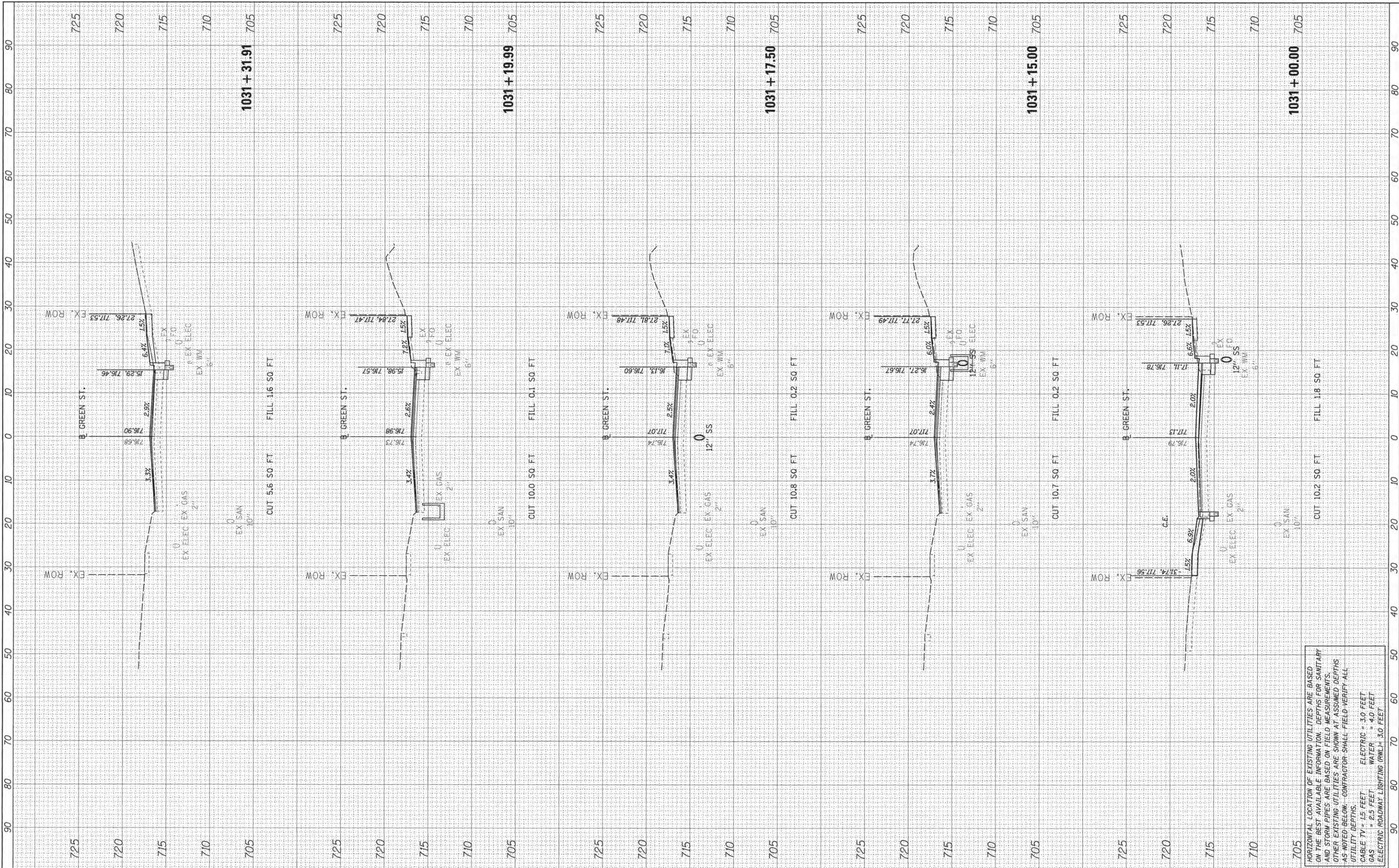
HORIZONTAL LOCATION OF EXISTING UTILITIES ARE BASED ON THE BEST AVAILABLE INFORMATION. DEPTHS FOR SANITARY AND STORM PIPES ARE BASED ON FIELD MEASUREMENTS. OTHER EXISTING UTILITIES ARE SHOWN AT ASSUMED DEPTHS AS NOTED BELOW. CONTRACTOR SHALL FIELD VERIFY ALL UTILITY DEPTHS.
 CABLE TV = 1.5 FEET
 GAS = 2.5 FEET
 ELECTRIC = 3.0 FEET
 WATER = 4.0 FEET
 ELECTRIC ROADWAY LIGHTING (RWL) = 3.0 FEET

FINAL SURVEY	SURVEYED	BY	DATE
NOTE BOOK	PLOTTED		
NO.	AREAS CHECKED		



ORIGINAL SURVEY	SURVEYED	BY	DATE
NOTE BOOK	PLOTTED		
NO.	AREAS CHECKED		

LAYOUT	DLC	3/10/16
DRAWN	DLC	3/7/16
REVIEWED	MGD	3/7/16



FILE NAME = J:\14 jobs\14L0131\CAO\Road\Sheets\c-301.dgn
 USER NAME = cpr021216
 PLOT SCALE = 10.0000' / 1" = 10'
 PLOT DATE = 5/3/2016

DESIGNED - DLC	REVISIONS
DRAWN - DLC	REVISIONS
CHECKED - MGD	REVISIONS
DATE - 3/23/2016	REVISIONS

**STATE OF ILLINOIS
DEPARTMENT OF TRANSPORTATION**

PROJECT 1 - GREEN STREET CROSS SECTIONS			
SCALE:	SHEET	OF	SHEETS
			STA. 1031+00.00 TO STA. 1031+31.91

F.A. RTE.	SECTION	COUNTY	TOTAL SHEETS	SHEET NO.
7126	15-00304-01-PV	CHAMPAIGN	239	225
CONTRACT NO. 91539			JOB NO. C-95-305-16 ILLINOIS FED. AID PROJECT TIG-518(1057)	

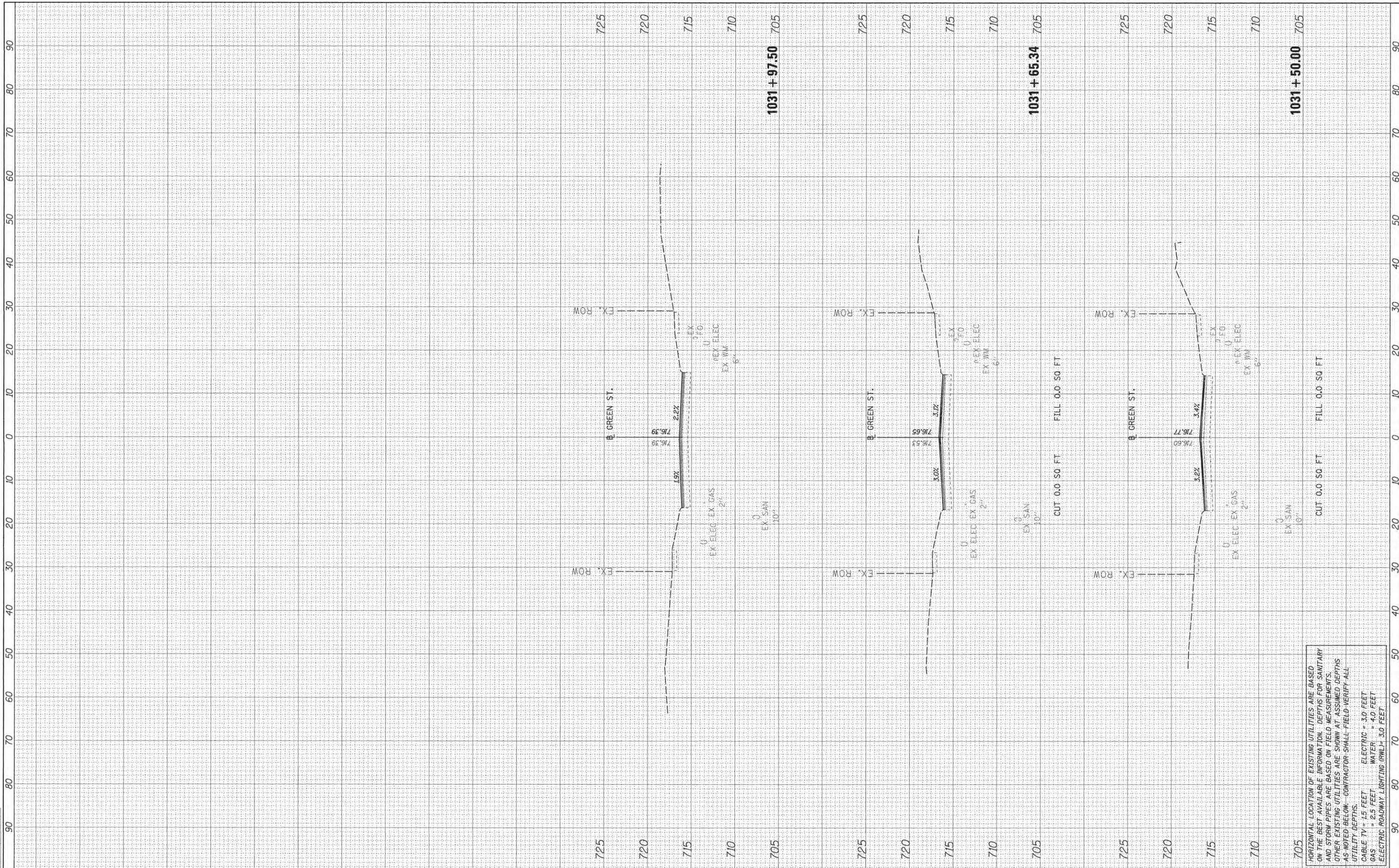
HORIZONTAL LOCATION OF EXISTING UTILITIES ARE BASED ON THE BEST AVAILABLE INFORMATION. DEPTHS FOR SANITARY AND STORM PIPES ARE BASED ON FIELD MEASUREMENTS. OTHER EXISTING UTILITIES ARE SHOWN AT ASSUMED DEPTHS AS NOTED BELOW. CONTRACTOR SHALL FIELD VERIFY ALL UTILITY DEPTHS.
 CABLE TV = 15 FEET ELECTRIC = 3.0 FEET
 GAS = 2.5 FEET WATER = 4.0 FEET
 ELECTRIC ROADWAY LIGHTING (RWL) = 3.0 FEET



FINAL SURVEY	SURVEYED	BY	DATE
NOTE BOOK	PLOTTED		
NO.	REDATE		
	AREAS CHECKED		

ORIGINAL SURVEY	SURVEYED	BY	DATE
NOTE BOOK	PLOTTED		
NO.	REDATE		
	AREAS CHECKED		

LAYOUT	DLC	3/10/16
DRAWN	DLC	3/27/16
REVIEWED	MGD	3/27/16



FILE NAME = I:\14\jobs\14L0131\CA0\Froad\Sheet\c-301.dgn
 USER NAME = car-01216

DESIGNED - DLC
 DRAWN - DLC
 CHECKED - MGD
 DATE - 3/23/2016

REVISIONS:
 REVISION NO. | DATE | DESCRIPTION

**STATE OF ILLINOIS
 DEPARTMENT OF TRANSPORTATION**

**PROJECT 1 - GREEN STREET
 CROSS SECTIONS**

SCALE: SHEET OF SHEETS STA. 1031+50.00 TO STA. 1031+97.50

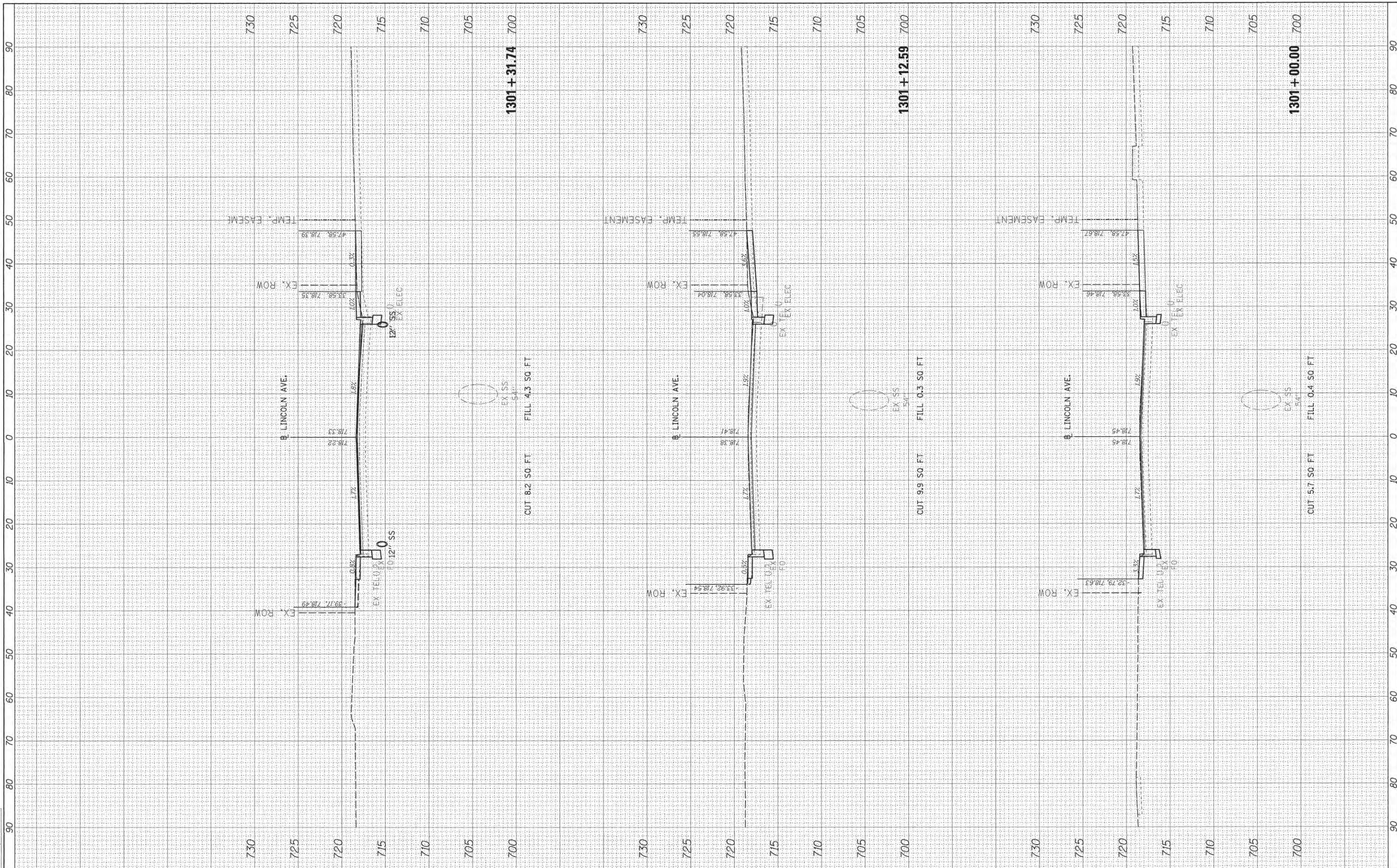
F.A. RTE.	SECTION	COUNTY	TOTAL SHEETS	SHEET NO.
7126	15-00304-01-PV	CHAMPAIGN	239	226
JOB NO. C-95-305-16	ILLINOIS FED. AID PROJECT	CONTRACT NO. 91539		
TIG-5181(057)				

HORIZONTAL LOCATION OF EXISTING UTILITIES ARE BASED ON THE BEST AVAILABLE INFORMATION. DEPTHS FOR SANITARY AND STORM PIPES ARE BASED ON FIELD MEASUREMENTS. OTHER EXISTING UTILITIES ARE SHOWN AT ASSUMED DEPTHS AS NOTED BELOW. CONTRACTOR SHALL FIELD VERIFY ALL UTILITY DEPTHS.
 CABLE TV = 1.5 FEET ELECTRIC = 3.0 FEET
 GAS = 2.5 FEET WATER = 4.0 FEET
 ELECTRIC ROADWAY LIGHTING (RWL) = 3.0 FEET

FINAL SURVEY	DATE
SURVEYED	BY
PLOTTED	
NOTE BOOK	
AREAS CHECKED	
NO.	

ORIGINAL SURVEY	DATE
SURVEYED	BY
PLOTTED	
NOTE BOOK	
AREAS CHECKED	
NO.	

LAYOUT	DLC	3/10/16
DRAWN	DLC	3/21/16
REVIEWED	MGD	3/21/16



FILE NAME = I:\14\jobs\14L0131\CA0\Road\Sheet\c-302.dgn
 USER NAME = cam@1216

DESIGNED - DLC
 DRAWN - DLC
 CHECKED - MGD
 DATE - 3/23/2016

REVISIONS:
 REVISION NO. | DATE | DESCRIPTION
 1 | 3/23/2016 |
 2 | |
 3 | |

**STATE OF ILLINOIS
 DEPARTMENT OF TRANSPORTATION**

**PROJECT 1 - LINCOLN AVENUE
 CROSS SECTIONS**

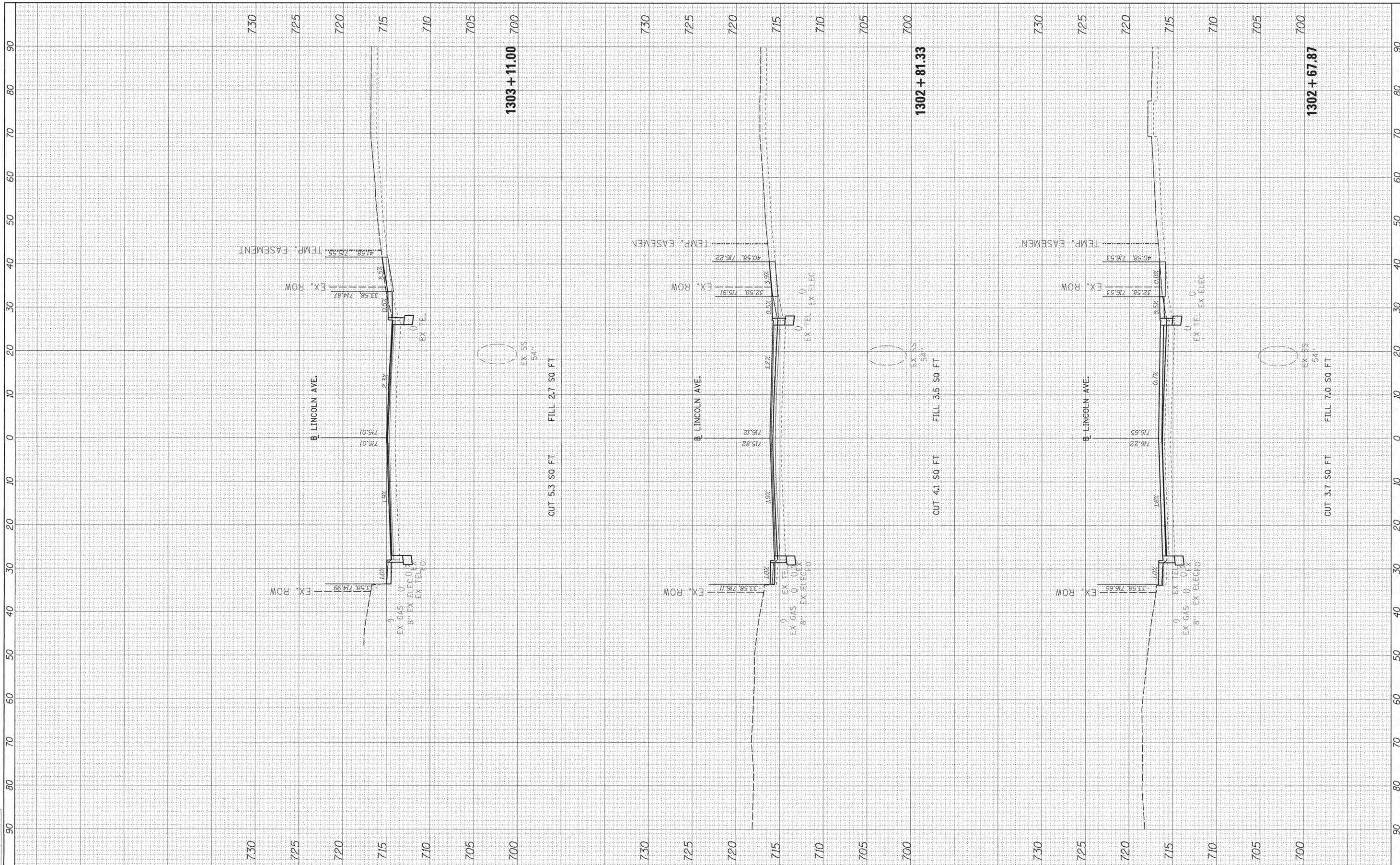
SCALE: SHEET OF SHEETS STA. 1301+00.00 TO STA. 1301+31.74

F.A. RTE.	SECTION	COUNTY	TOTAL SHEETS	SHEET NO.
7126	15-00304-01-PV	CHAMPAIGN	239	227
JOB NO. C-95-305-16 [ILLINOIS] FED. AID PROJECT			CONTRACT NO. 91539	
TIG-5181(057)				

FINISH SURVEY	SURVEYED	BY	DATE
NOTE BOOK	PLOTTED		
AREAS CHECKED	TEMPLATE		
NO.			

ORIGINAL SURVEY	SURVEYED	BY	DATE
NOTE BOOK	PLOTTED		
AREAS CHECKED	TEMPLATE		
NO.			

LAYOUT	DLC	3/10/16
DRAWN	DLC	3/21/16
REVIEWED	MGD	3/21/16



FILE NAME = I:\14jobs\14L0131\CAD\Road\Sheet\c-302.dgn
 DeFault

USER NAME = carr01216
 PLOT SCALE = 10.0000 1 / in.
 PLOT DATE = 5/3/2016

DESIGNED - DLC
 DRAWN - DLC
 CHECKED - MGD
 DATE - 3/23/2016

REVISED -
 REVISED -
 REVISED -
 REVISED -

**STATE OF ILLINOIS
 DEPARTMENT OF TRANSPORTATION**

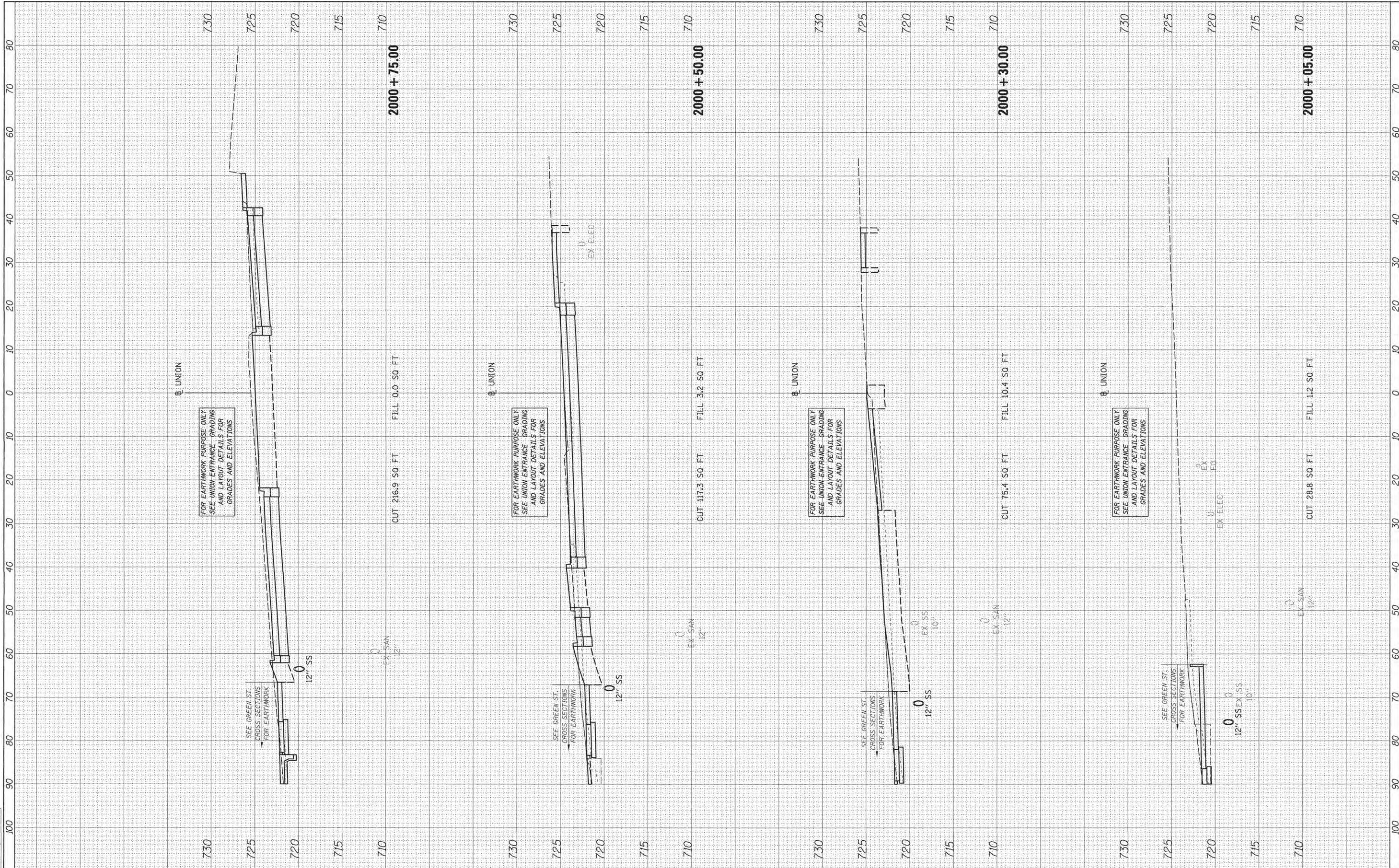
**PROJECT 1 - LINCOLN AVENUE
 CROSS SECTIONS**
 SCALE: SHEET OF SHEETS STA. 1302+67.87 TO STA. 1303+11.00

F.A. RTE.	SECTION	COUNTY	TOTAL SHEETS	SHEET NO.
7126	15-00304-01-PV	CHAMPAIGN	239	228
JOB NO. C-95-305-16		ILLINOIS FED. AID PROJECT	CONTRACT NO. 91539	
TIG-5181(057)				

FINAL SURVEY	SURVEYED	BY	DATE
NOTE BOOK	PLOTTED		
NO.	TEMPLATE		
	AREAS CHECKED		

ORIGINAL SURVEY	SURVEYED	BY	DATE
NOTE BOOK	PLOTTED		
NO.	TEMPLATE		
	AREAS CHECKED		

LAYOUT	DLC	3/10/16
DRAWN	DLC	3/21/16
REVIEWED	MGD	3/21/16



FILE NAME = I:\14jobs\14L0131\CAD\Road\Sheet\c-303.dgn
 USER NAME = car-r01216

DESIGNED - DLC
 DRAWN - DLC
 CHECKED - MGD
 DATE - 3/23/2016

REVISIONS:
 REVISION NO. | DATE | BY | DESCRIPTION

**STATE OF ILLINOIS
 DEPARTMENT OF TRANSPORTATION**

**PROJECT 1 - UNION GRADING
 CROSS SECTIONS**

SCALE: SHEET OF SHEETS STA. 2000+05.00 TO STA. 2000+75.00

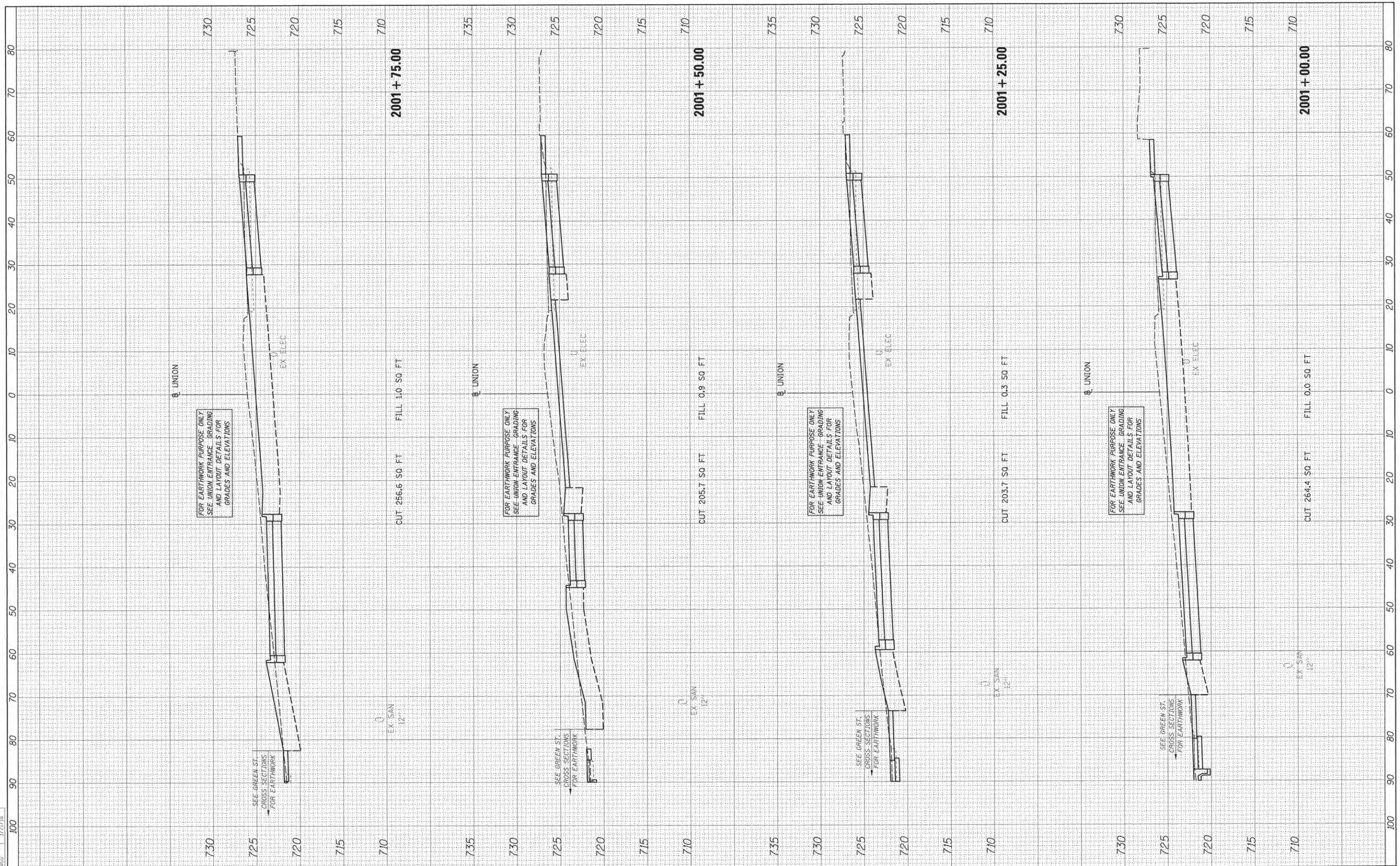
F.A. RTE.	SECTION	COUNTY	TOTAL SHEETS	SHEET NO.
7126	15-00304-01-PV	CHAMPAIGN	239	229
JOB NO. C-95-305-16		ILLINOIS FED. AID PROJECT	CONTRACT NO. 91539	
			TIG-5181(057)	

FINAL SURVEY	BY	DATE
SURVEY		
PLOTTED		
NOTE BOOK		
AREAS CHECKED		
NO.		



ORIGINAL SURVEY	BY	DATE
SURVEY		
PLOTTED		
NOTE BOOK		
AREAS CHECKED		
NO.		

LAYOUT	DLC	3/10/16
DRAWN	DLC	3/21/16
REVIEWED	MGD	3/21/16



FILE NAME = J:\14jobs\14L0131\CA0\Road\Sheets\c-303.dgn

USER NAME = corr-01216

DESIGNED - DLC
 DRAWN - DLC
 CHECKED - MGD
 DATE - 3/23/2016

REVISED -
 REVISED -
 REVISED -
 REVISED -

**STATE OF ILLINOIS
 DEPARTMENT OF TRANSPORTATION**

**PROJECT 1 - UNION GRADING
 CROSS SECTIONS**

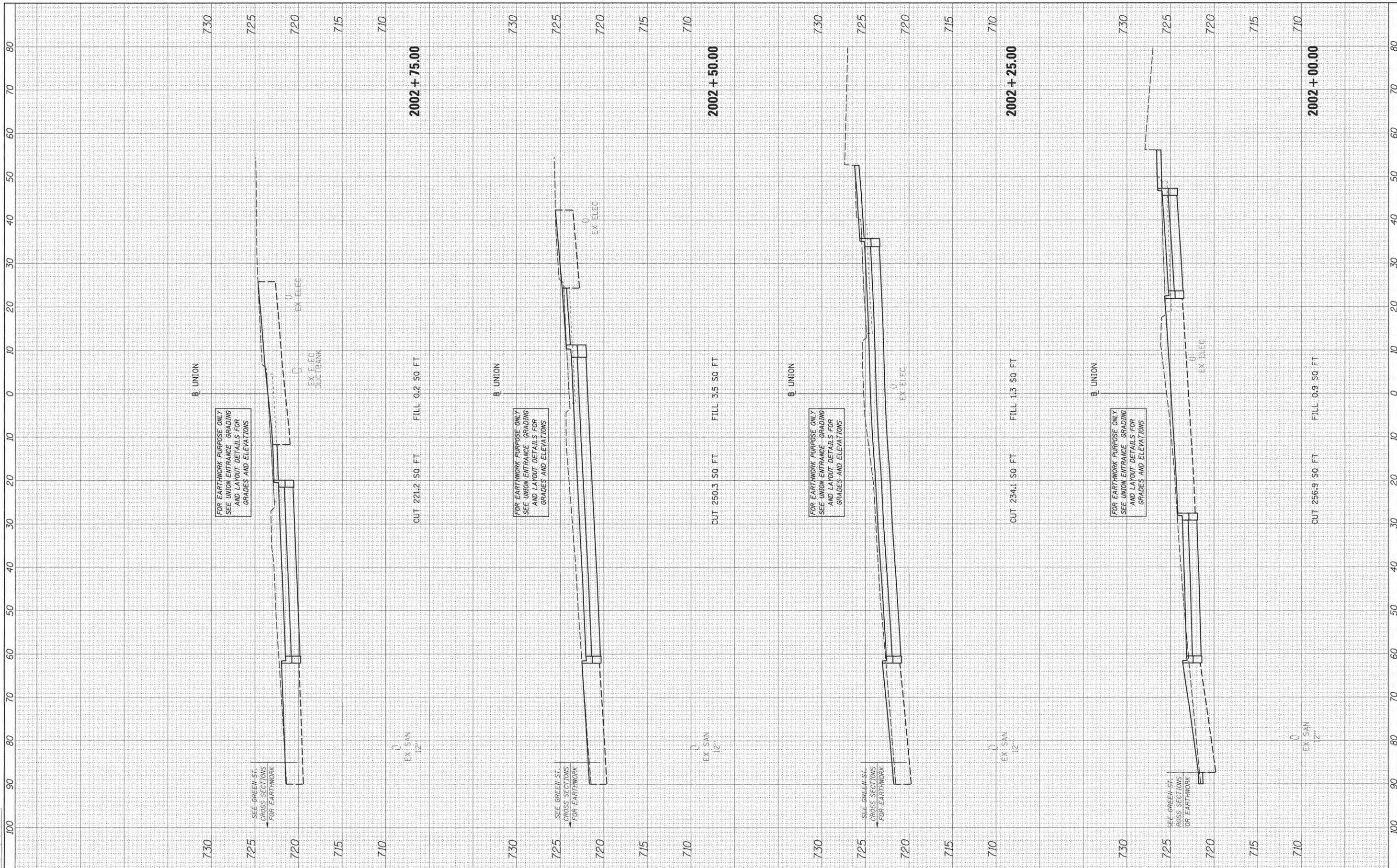
SCALE: SHEET OF SHEETS STA. 2001+00.00 TO STA. 2001+75.00

F.A. RTE.	SECTION	COUNTY	TOTAL SHEETS	SHEET NO.
7126	15-00304-01-PV	CHAMPAIGN	239	230
JOB NO. C-95-305-16 (ILLINOIS) FED. AID PROJECT			CONTRACT NO. 91539	
			TIG-51810571	

FINAL SURVEY	SURVEYED	BY	DATE
NOTE BOOK NO.	PLOTTED		
	TEMPLATE		
	AREAS CHECKED		

ORIGINAL SURVEY	SURVEYED	BY	DATE
NOTE BOOK NO.	PLOTTED		
	TEMPLATE		
	AREAS CHECKED		

LAYOUT	DLC	3/10/16
DRAWN	DLC	3/21/16
REVIEWED	MGD	3/21/16



FILE NAME = I:\14jobs\14L0131\CAAD\Road\Sheet\c-303.dgn

USER NAME = car+01216

DESIGNED - DLC
DRAWN - DLC
CHECKED - MGD
DATE - 3/23/2016

REVISED -
REVISED -
REVISED -
REVISED -

**STATE OF ILLINOIS
DEPARTMENT OF TRANSPORTATION**

**PROJECT 1 - UNION GRADING
CROSS SECTIONS**

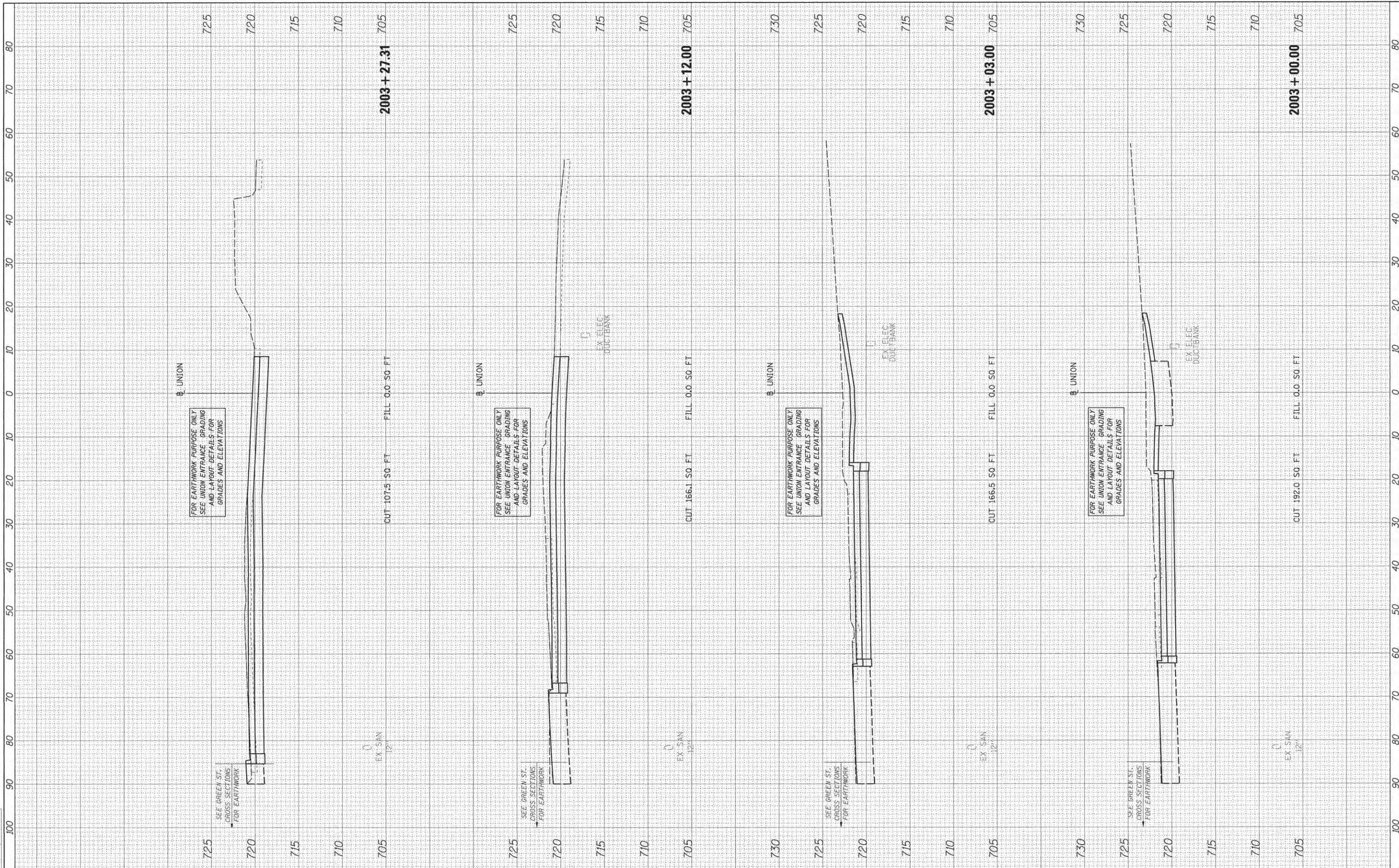
SCALE: SHEET OF SHEETS STA. 2002+00.00 TO STA. 2002+75.00

F.A. RTE.	SECTION	COUNTY	TOTAL SHEETS	SHEET NO.
7126	15-00304-01-PV	CHAMPAIGN	239	231
JOB NO. C-95-305-16 ILLINOIS FED. AID PROJECT			CONTRACT NO. 91539	
			TIG-5181(057)	

FINAL SURVEY	SURVEYED	BY	DATE
NOTE BOOK	PLOTTED		
NO.	AREAS CHECKED		

ORIGINAL SURVEY	SURVEYED	BY	DATE
NOTE BOOK	PLOTTED		
NO.	AREAS CHECKED		

LAYOUT	DLC	3/10/16
DRAWN	DLC	3/21/16
REVIEWED	MGD	3/21/16



FILE NAME = I:\14\jobs\14L0131\CAD\Road\Sheet\c-303.dgn
 USER NAME = carr0216

DESIGNED - DLC
 DRAWN - DLC
 CHECKED - MGD
 DATE - 3/23/2016

REVISIONS:
 REVISED -
 REVISED -
 REVISED -

**STATE OF ILLINOIS
 DEPARTMENT OF TRANSPORTATION**

**PROJECT 1 - UNION GRADING
 CROSS SECTIONS**

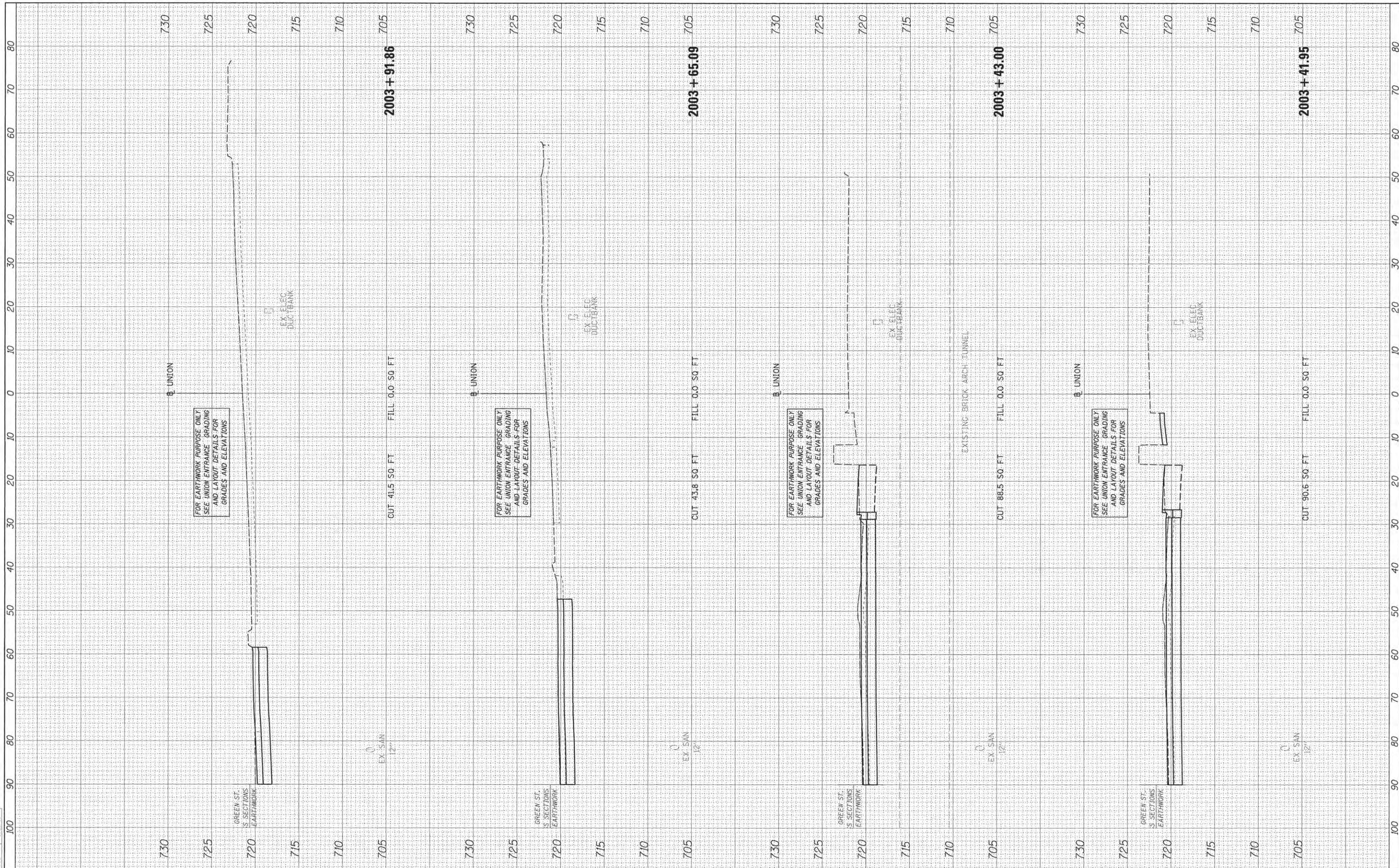
SCALE: SHEET OF SHEETS STA. 2003+00.00 TO STA. 2003+27.31

F.A. RTE.	SECTION	COUNTY	TOTAL SHEETS	SHEET NO.
7126	15-00304-01-PV	CHAMPAIGN	239	232
JOB NO. C-95-305-16 ILLINOIS FED. AID PROJECT			CONTRACT NO. 91539	
			TIG-5181(057)	

ORIGINAL SURVEY	DATE
PLOTTED	
NOTE BOOK	
AREAS CHECKED	
NO.	

LAYOUT	DLC	3/10/16
DRAWN	DLC	3/23/16
REVIEWED	MGD	3/23/16

FINAL SURVEY	DATE
PLOTTED	
NOTE BOOK	
AREAS CHECKED	
NO.	



FILE NAME = I:\14jobs\14L0131\CAD\Road\Sheet\c-303.dgn
 USER NAME = carr#2126

DESIGNED - DLC
 DRAWN - DLC
 CHECKED - MGD
 DATE - 3/23/2016

REVISIONS:
 REVISION NO. | DATE | DESCRIPTION

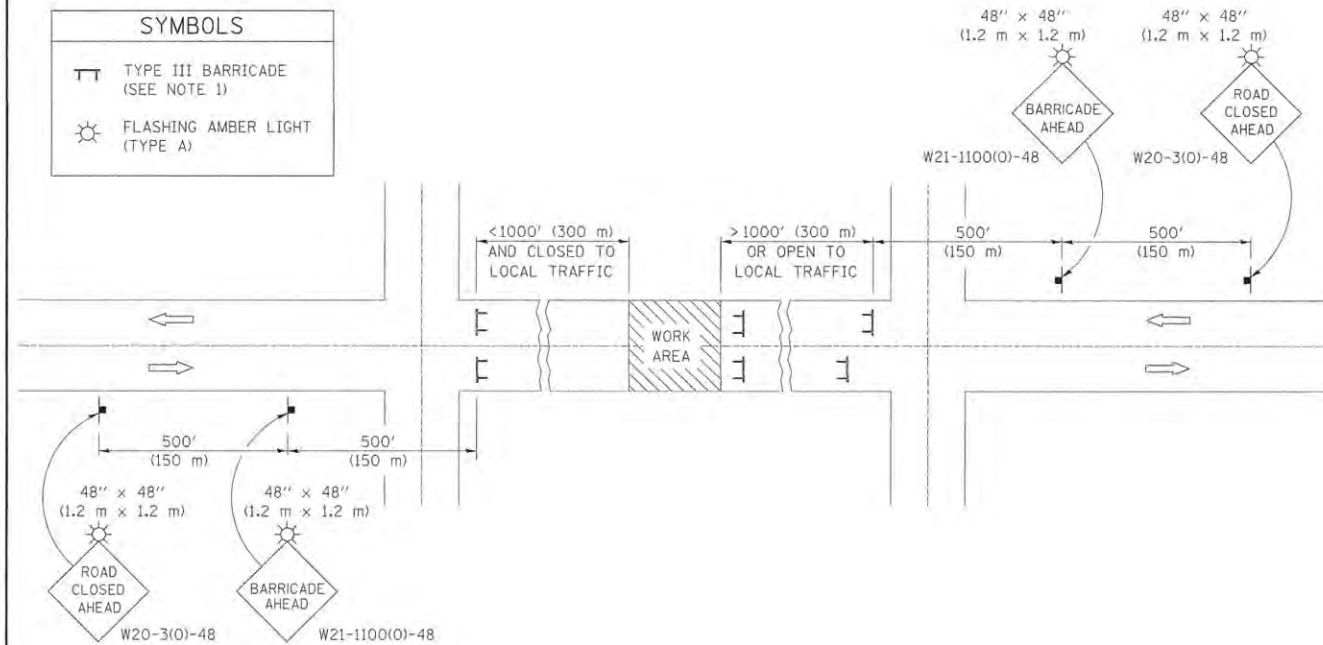
**STATE OF ILLINOIS
 DEPARTMENT OF TRANSPORTATION**

**PROJECT 1 - UNION GRADING
 CROSS SECTIONS**

SCALE: SHEET OF SHEETS STA. 2003+41.95 TO STA. 2003+91.86

F.A. RTE.	SECTION	COUNTY	TOTAL SHEETS	SHEET NO.
7126	15-00304-01-PV	CHAMPAIGN	239	233
CONTRACT NO. 91539				
JOB NO. C-95-305-16 ILLINOIS FED. AID PROJECT TIG-5181(057)				

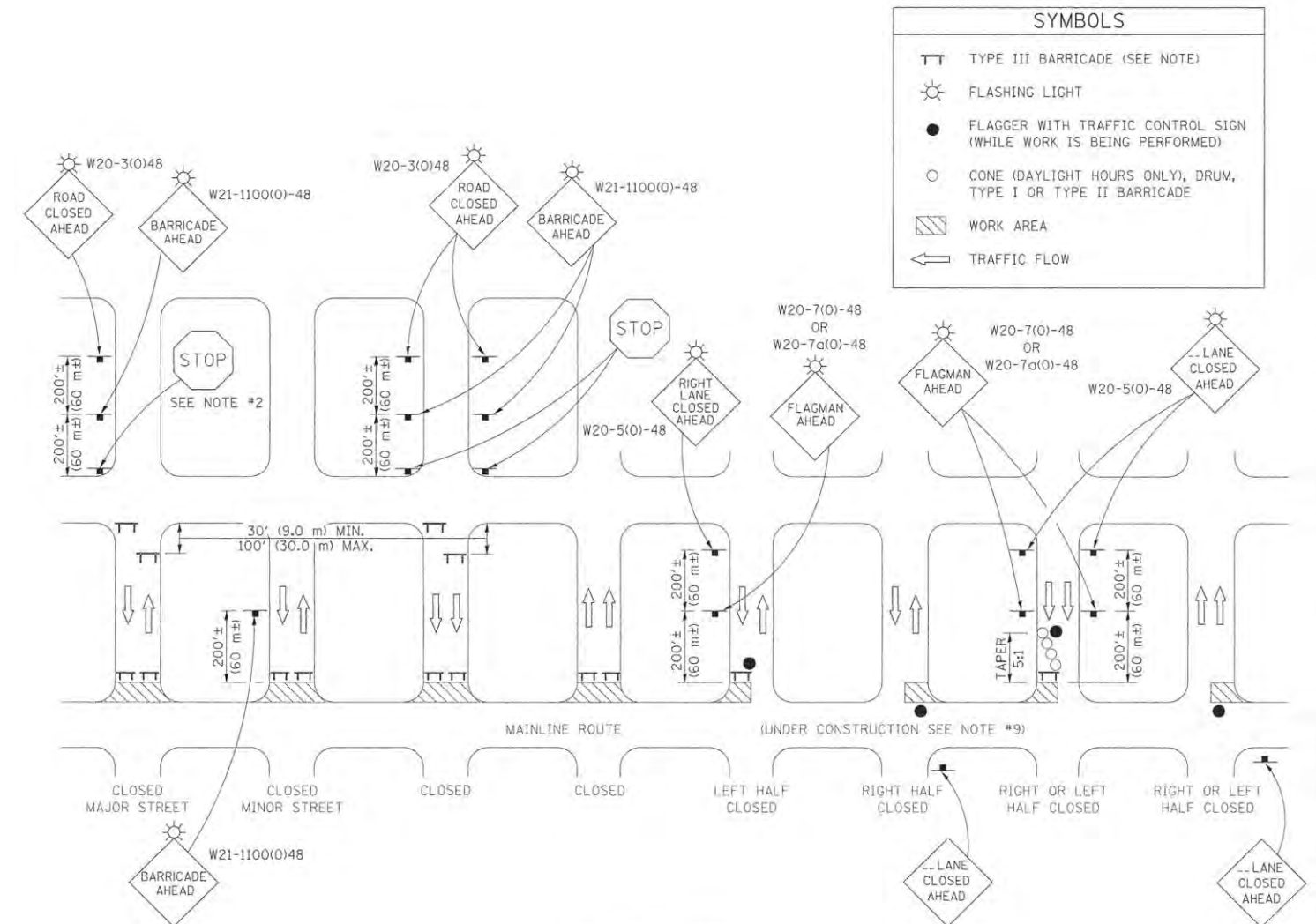
ROAD CLOSURE



GENERAL NOTES

- TYPE III BARRICADES SHALL BE AS SHOWN ON STANDARD 701901 "TYPICAL APPLICATIONS OF TYPE III BARRICADES CLOSING A ROAD". EACH TYPE III BARRICADE SHALL HAVE TWO FLASHING AMBER LIGHTS MOUNTED ABOVE IT.
- IF THE ROAD IS OPEN TO LOCAL TRAFFIC OR EXCEEDS 1000' (300 m), ANOTHER SET OF TYPE III BARRICADES, EQUIPPED AS IN NOTE 1 ABOVE, SHALL BE PLACED AT EACH END OF THE WORK AREA.
- WHEN A STOP CONDITION EXISTS, NO SIGNS ARE REQUIRED IN ADVANCE OF THE "STOP" SIGN WHEN THE ROAD IS CLOSED WITHIN 100' (30 m) OF THE INTERSECTION.
- STANDARD 701901 SHALL APPLY FOR THE PLACEMENT & DESIGN OF TYPE III BARRICADES.
- IF A TYPE III BARRICADE WITH AN ATTACHED SIGN PANEL WHICH MEETS NCHRP 350 IS NOT AVAILABLE, THE SIGNS MAY BE MOUNTED ON AN NCHRP 350 TEMPORARY SIGN SUPPORT DIRECTLY IN FRONT OF THE BARRICADE.
- REFLECTORIZED STRIPING SHALL APPEAR ON BOTH SIDES OF THE TYPE III BARRICADES IF ROAD IS OPEN TO LOCAL TRAFFIC.
- ALL SIGNS SHALL BE POST MOUNTED IF THE CLOSURE TIME EXCEEDS FOUR DAYS.
- A MINIMUM OF TWO FLASHING LIGHTS SHALL BE USED AT NIGHT ON EACH APPROACH IN ADVANCE OF THE WORK AREA. FLASHING LIGHTS SHALL BE INSTALLED ABOVE THE FIRST TWO SIGNS IN THE SERIES.
- LONGITUDINAL DIMENSIONS MAY BE ADJUSTED SLIGHTLY TO FIT FIELD CONDITIONS.
- FORMS BT, 725 AND BT, 726 ARE REQUIRED.
- WHEN A SIDEROAD INTERSECTS THE HIGHWAY ON WHICH WORK IS BEING PERFORMED, ADDITIONAL TRAFFIC DEVICES SHALL BE ERECTED AND PROVIDED AS DIRECTED BY THE ENGINEER.
- AN ADDITIONAL SIGN MAY BE REQUIRED AT A MAJOR INTERSECTING ROAD IN ADVANCE OF THE CLOSURE. THE ADDITIONAL SIGN SHALL GIVE THE DISTANCE TO THE BARRICADE IN MILES OR FRACTIONS OF A MILE.

SIDEROAD / STREET CLOSURE



GENERAL NOTES

- TYPE III BARRICADES SHALL BE AS SHOWN ON "TYPICAL APPLICATIONS OF TYPE III BARRICADES CLOSING A ROAD". EACH TYPE III BARRICADE SHALL HAVE TWO FLASHING AMBER LIGHTS MOUNTED ABOVE IT.
- WHERE A STOP CONDITION EXISTS, AS SHOWN ABOVE, WARNING SIGNS MAY BE OMITTED IN ADVANCE OF THE "STOP" SIGN.
- STANDARD 701901 SHALL APPLY FOR THE PLACEMENT & MANUFACTURE OF TYPE III BARRICADES.
- ALL SIGNS SHALL BE POST MOUNTED IF THE CLOSURE TIME EXCEEDS FOUR DAYS.
- ONE FLASHING LIGHT IS REQUIRED ABOVE EACH ADVANCE WARNING SIGN DURING HOURS OF DARKNESS.
- LONGITUDINAL DIMENSIONS MAY BE ADJUSTED SLIGHTLY TO FIT FIELD CONDITIONS.
- FORMS BT 725 AND BT 726 ARE REQUIRED.
- THE MAINLINE ROUTE TEMPORARY TRAFFIC CONTROL SHALL BE IN ACCORDANCE WITH THE PLANS, SPECIAL PROVISIONS AND STANDARD SPECIFICATIONS.
- ALL FLAGGERS REQUIRED AT SIDE ROADS AND ENTRANCES REMAINING OPEN TO TRAFFIC AND/OR ADDITIONAL BARRICADES REQUIRED BY THE ENGINEER TO CLOSE SIDE ROADS AND ENTRANCES WILL BE PAID FOR ACCORDING TO ARTICLE 109.04.

Note: All dimensions are in INCHES (millimeters) unless otherwise shown.

DISTRICT 5 DETAIL NO. 70200000

LAYOUT
DRAWN
REVIEWED

FILE NAME =
Z:\Plans\Sheets\Project1\PI1-shi-standard02.dgn
PLOT DATE =
3/23/2016 4:51:19 PM

DESIGNED -	REVISED -
DRAWN - RLA	REVISED -
CHECKED -	REVISED -
DATE - 3/23/2016	REVISED -

STATE OF ILLINOIS
DEPARTMENT OF TRANSPORTATION

TRAFFIC CONTROL & PROTECTION DEVICES (ROAD & SIDE ROAD CLOSURES)

SCALE: SHEET NO. OF SHEETS STA. TO STA.

F.A.U. RTE.	SECTION	COUNTY	TOTAL SHEETS	SHEET NO.
7126	15-00304-01-PV	CHAMPAIGN	239	234
MCORE PROJECT 1			CONTRACT NO. 91539	
JOB NO. C-95-305-16 ILLINOIS FED. AID PROJECT TIG-5181(057)				

SIGN R7-I 101

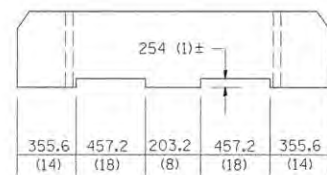
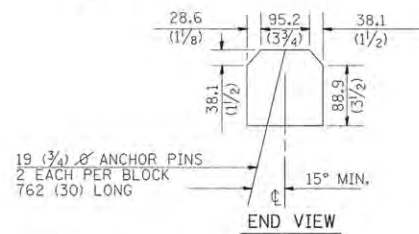
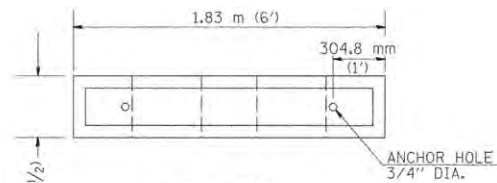


COLOR: LEGEND AND BORDER GREEN NON-REFLECTORIZED BACKGROUND
WHITE REFLECTORIZED

SIGN SIZE	DIMENSIONS							
	A	B	C	D	E	F	G	H
152.4 x 304.8 (6 x 12)	340.8 (12)	152.4 (6)	38.1 (1.5)	114.3 (4.5)	29.2 (1.15)	86.4 (3.4)	116.8 (4.6)	101.6 (4.0)

SIGN SIZE	SERIES Lines	Margin	Border	BLK Std
152.4 x 304.8 (6 x 12)	1/3A	9.5 (0.37)	9.5 (0.37)	B5-126

To be used with R7-8
* \$ = SERIES 3A "S"



NOTE: NOMINAL DIMENSIONS OF BLOCKS MAY VARY
CLASS P.C. CONCRETE SHALL BE USED THROUGHOUT.

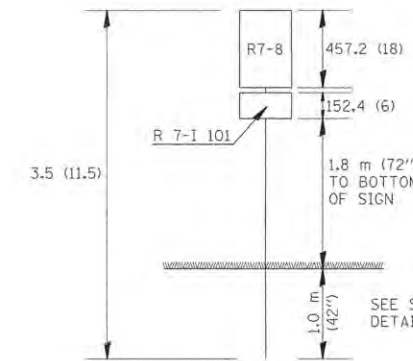
BUMPER BLOCK DETAIL

SIGN R7-8



ARROW
(USE ARROW AT LOCATIONS WHERE THERE ARE TWO HANDICAP SPOTS NEXT TO EACH OTHER.)

COLORS
LEGEND AND BORDER - GREEN
WHITE SYMBOL ON BLUE BACKGROUND
BACKGROUND - WHITE

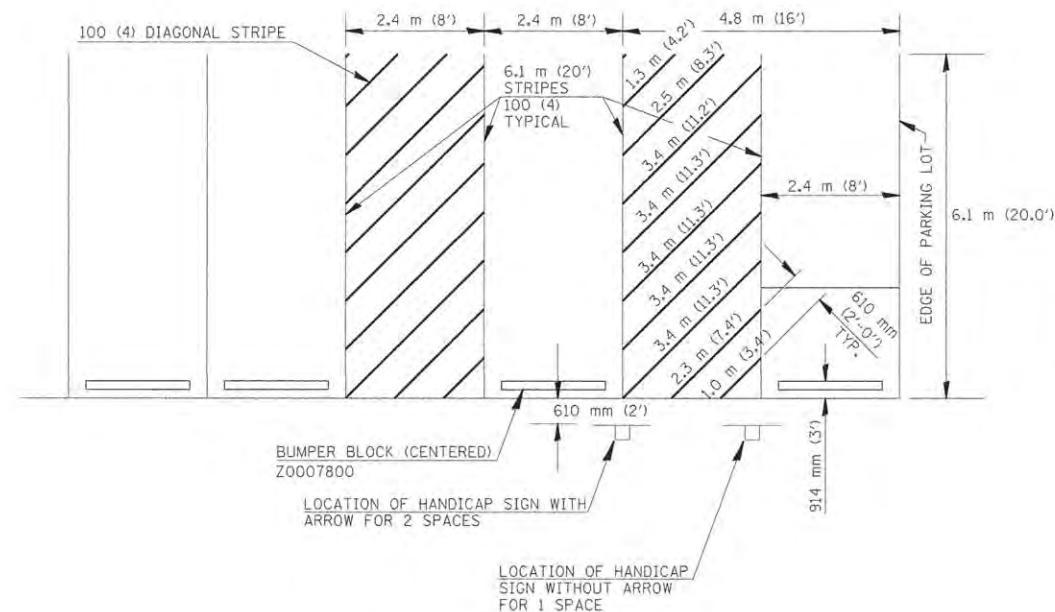


SEE STD. 720011 & 729001 FOR DETAILS OF METAL POST, TYPE A.

SIGN POST DETAILS

ESTIMATED QUANTITY

72900110 METAL POST - TYPE A = 3.5 m (11.5')	
72000100 SIGN PANEL R 7-I 101	.046 m ² (0.5 SQ.FT.)
72000100 SIGN PANEL R 7-8	.139 m ² (1.5 SQ.FT.)
TOTAL =	.185 m² (2.0 SQ.FT.)



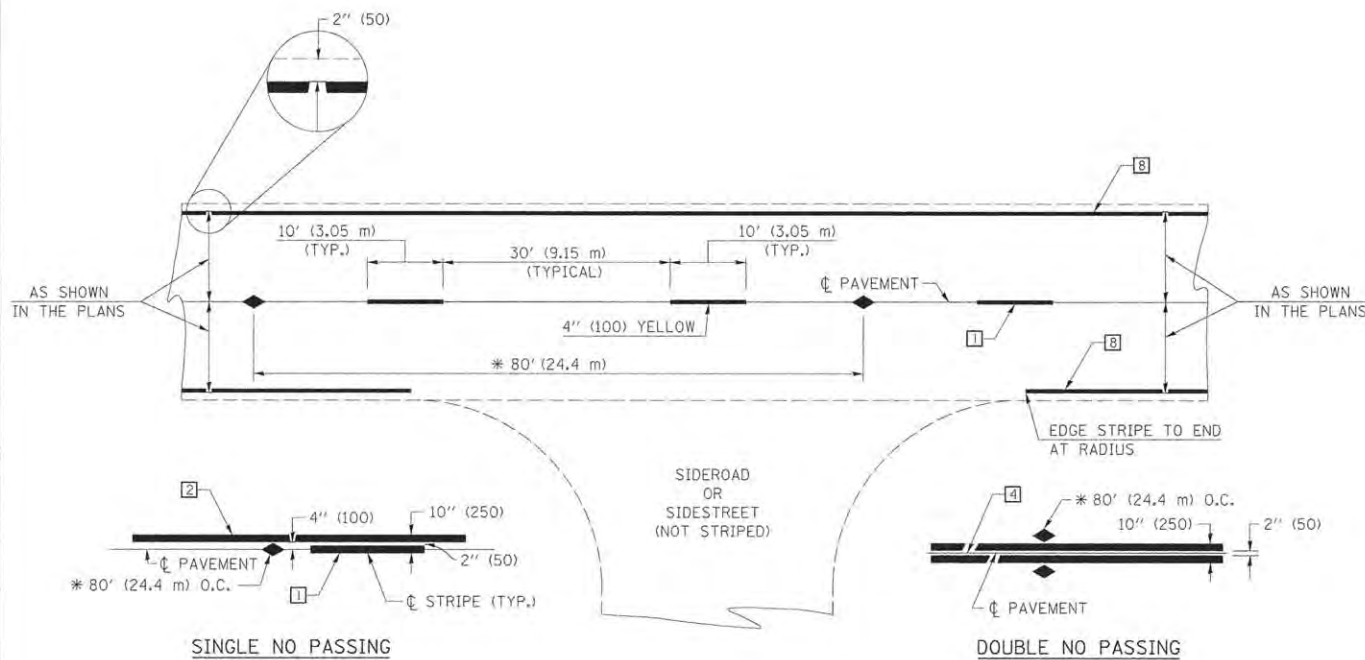
THIS DRAWING HAS NO SCALE.
ESTIMATED QUANTITY OF PAVEMENT MARKING-LINE 100 mm (4") (FOR 1 SPACE)
TOTAL DIAGONALS = 24.4 m (80')
SEE DETAIL FOR HANDICAP SIGN.

DETAIL OF PARKING SPACES

Note: All dimensions are in INCHES (millimeters) unless otherwise shown.

DISTRICT 5 DETAIL NO. 72000100

LAYOUT DRAWN REVIEWED	FILE NAME = Z:\Plans\Sheets\Project1\PI1-shl-standard03.dgn	DESIGNED - DRAWN - RLA	REVISOR - REVISIONS -	DISABLED PARKING			
				SCALE:	SHEET NO.	OF SHEETS	STA. TO STA.
2/4/16	PLOT DATE = 3/23/2016 4:51:22 PM	DATE - 3/23/2016	REVISOR - REVISIONS -	STATE OF ILLINOIS DEPARTMENT OF TRANSPORTATION			
				F.A.U. SECTION COUNTY TOTAL SHEETS NO. 7126 15-00304-01-PV CHAMPAIGN 239 235 MCORE PROJECT 1 CONTRACT NO. 91539 JOB NO. C-95-305-16 ILLINOIS FED. AID PROJECT T16-5181057			



* REDUCE TO 40' (12.2 m) O.C. ON CURVES WITH POSTED OR ADVISORY SPEEDS OF 45 mph (70 km/h) OR LESS.

TWO LANE/TWO WAY

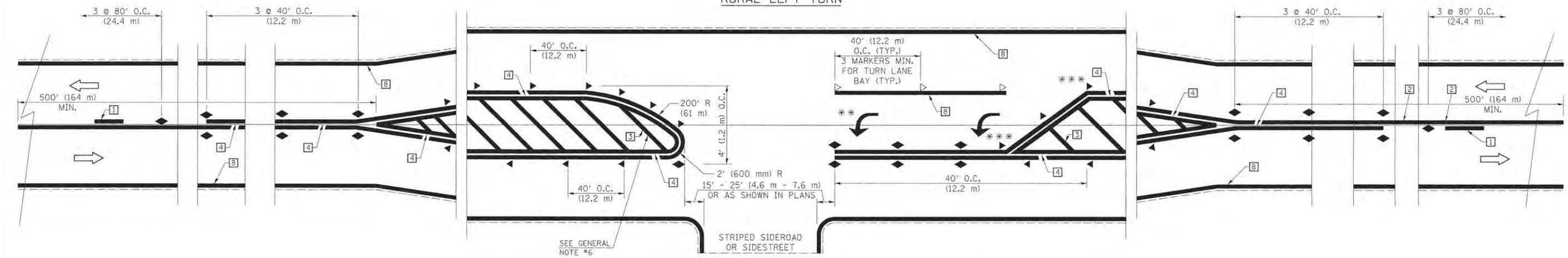
TYPICAL PAVEMENT MARKING LEGEND

- 1 4" (100) SKIP-DASH (YELLOW)
 - 2 4" (100) SOLID (YELLOW)
 - 3 12" (300) DIAGONAL (YELLOW)
 - 4 4" (100) DOUBLE YELLOW (NARROW)
 - 5 RESERVED
 - 6 RESERVED
 - 7 4" (100) SKIP-DASH (WHITE)
 - 8 4" (100) SOLID (WHITE)
 - 9 12" (300) DIAGONAL (WHITE)
 - 10 6" (150) SOLID (WHITE)
 - 11 24" (600) STOP BAR (WHITE)
 - 12 8" (200) SOLID (WHITE)
 - 13 4" (100) LANE LINE EXTENSIONS (WHITE)
 - 14 4" (100) PARKING WHITE
-

TYPICAL PAVEMENT MARKERS LEGEND

- ◆ TWO-WAY AMBER MARKER
- ▶ ONE-WAY AMBER MARKER
- ▷ ONE-WAY CRYSTAL MARKER

RURAL LEFT TURN



*** REDUCE SPACING IF NECESSARY TO ASSURE MARKERS AT CORNER POINTS.
 ** TURN ARROWS SHALL BE PLACED AS SHOWN ON SHEET #2.

Note: All dimensions are in INCHES (millimeters) unless otherwise shown.

LAYOUT	2/4/16
DRAWN	RLA
REVIEWED	

FILE NAME =	Z:\Plans\Sheets\Project1\P1-sht-standard04.dgn
PLOT DATE =	3/23/2016 4:51:26 PM

DESIGNED -	REVISOR -
DRAWN - RLA	REVISOR -
CHECKED -	REVISOR -
DATE - 3/23/2016	REVISOR -

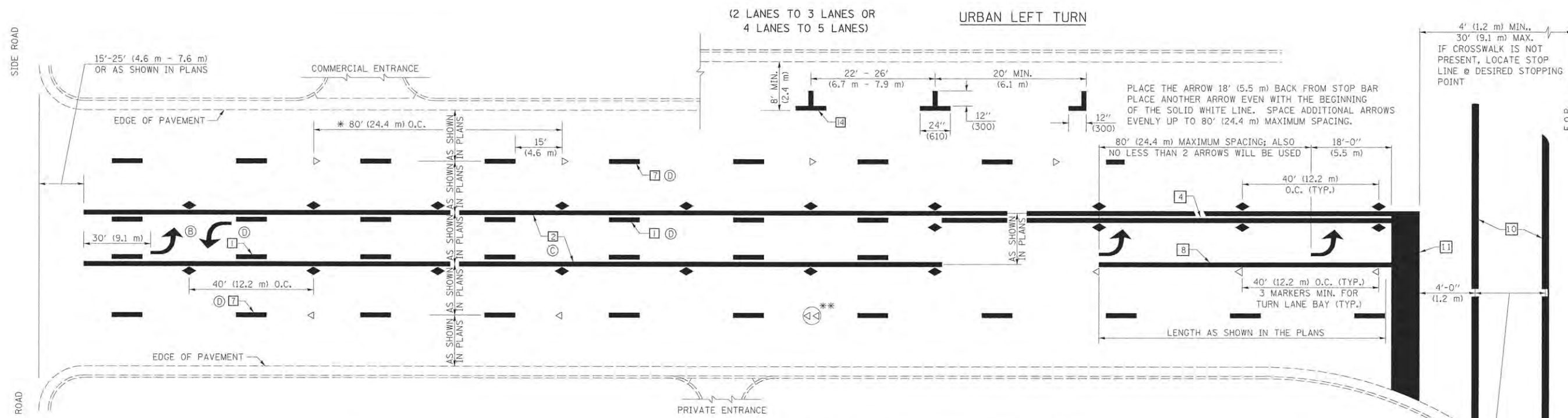
STATE OF ILLINOIS
DEPARTMENT OF TRANSPORTATION

**PAVEMENT MARKING AND MARKERS
(RURAL & URBAN APPLICATION)**

SCALE:	SHEET NO.	OF SHEETS	STA.	TO STA.
--------	-----------	-----------	------	---------

DISTRICT 5 DETAIL NO. 7800AAAA

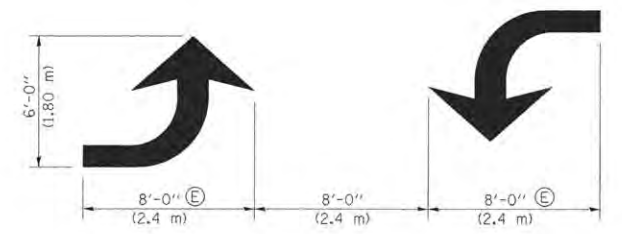
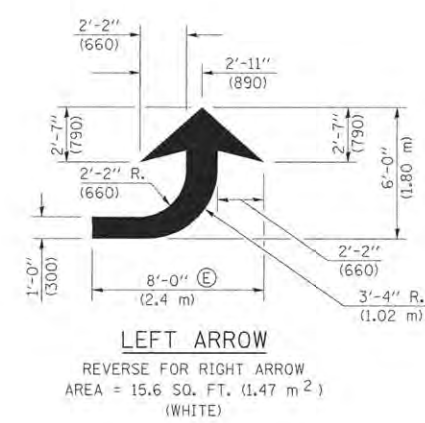
F.A.U. RTE.	SECTION	COUNTY	TOTAL SHEETS	SHEET NO.
7126	15-00304-01-PV	CHAMPAIGN	239	236
MCORE PROJECT 1		CONTRACT NO. 91539		
JOB NO. C-95-305-16 ILLINOIS FED. AID PROJECT T16-S181(057)				



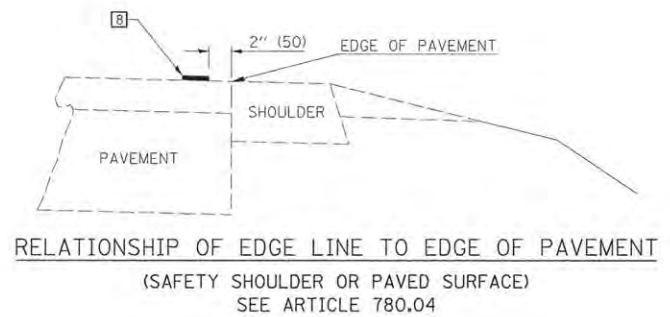
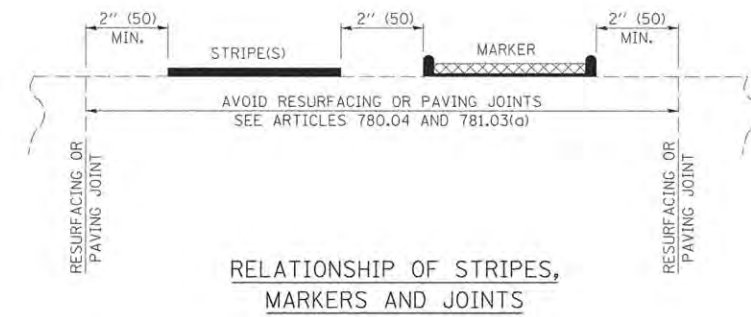
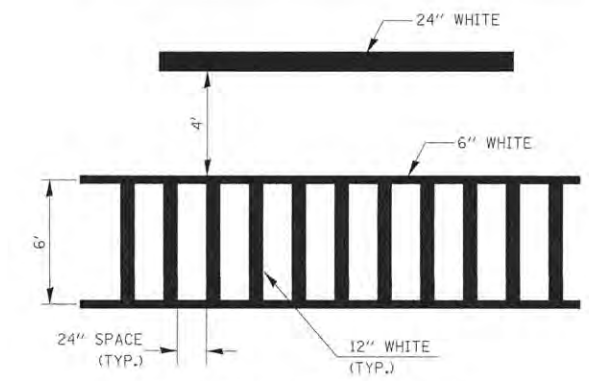
* REDUCE TO 40 FEET (12.2 METERS) ON CENTER ON CURVES WHERE ADVISORY SPEEDS ARE 10 MPH (15 km/h) LOWER THAN POSTED SPEEDS.

** DOUBLE LANE LINE MARKERS SHALL BE SPECIFIED AND SPACED AS SHOWN IN HIGHWAY STANDARD 781001 FOR MULTI-LANE DIVIDED AND UNDIVIDED HIGHWAYS.

- GENERAL NOTES:**
- Ⓑ TURN ARROW PAIRS SHALL BE PLACED AT 250' (75 m) INTERVALS AND SHALL BE EVENLY SPACED BETWEEN BOTH ENDS OF THE BIDIRECTIONAL LEFT TURN LANE.
 - Ⓒ THE SOLID YELLOW PAVEMENT MARKINGS [2] SHOULD GENERALLY START OR END NEAR THE RADIUS POINT OF EACH STREET RETURN EXCEPT WHERE ONE OR BOTH ENDS WOULD INCLUDE STOP BARS.
 - Ⓓ THE SKIP-DASH PAVEMENT MARKINGS [1] OR [7] SHOULD BE CENTERED BETWEEN BOTH ENDS OF EACH CITY BLOCK AND SHALL BE PLACED SO THEY LINE UP ACROSS FROM EACH OTHER. SEE EXAMPLE ON SHEET 2 OF 3.
 - Ⓔ USE LARGE ARROW SIZE FOR BOTH RURAL AND URBAN LOCATIONS. (SEE LAST PAGE OF SECTION 780x FOR SYMBOLS TABLE)



BLOOMINGTON-NORMAL CITY LIMITS ONLY



LAYOUT	2/4/16
DRAWN	RLA
REVIEWED	

FILE NAME =	Z:\Plans\Sheets\Project1\PI1-shi-standard05.dgn
PLOT DATE =	3/23/2016 4:51:30 PM

DESIGNED -	REVISED -
DRAWN - RLA	REVISED -
CHECKED -	REVISED -
DATE - 3/23/2016	REVISED -

STATE OF ILLINOIS
DEPARTMENT OF TRANSPORTATION

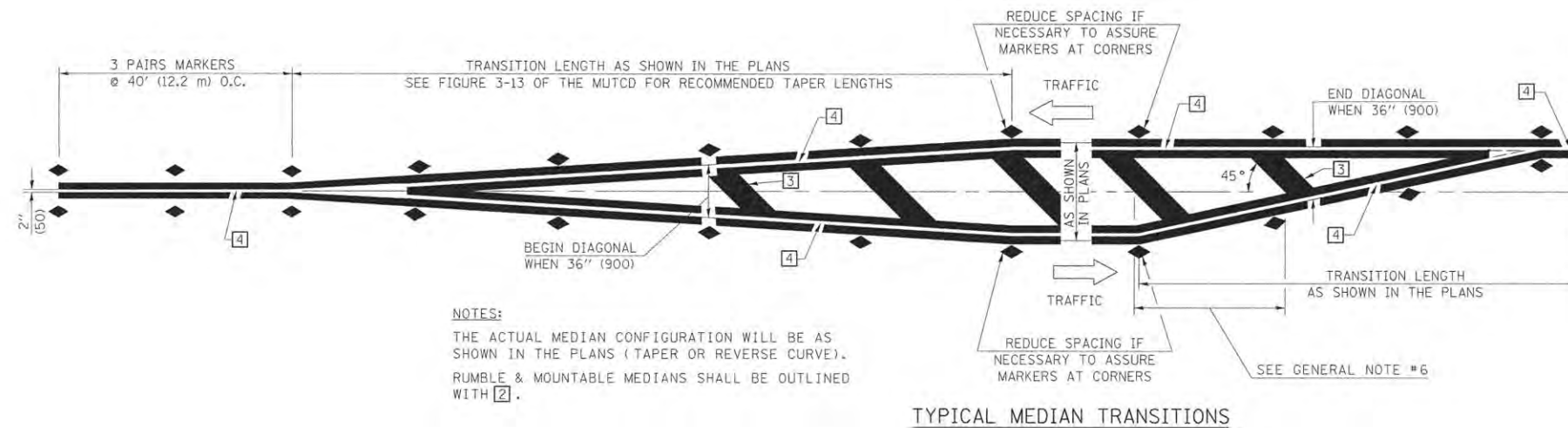
PAVEMENT MARKING AND MARKERS
(RURAL & URBAN APPLICATION)

SCALE:	SHEET NO.	OF SHEETS	STA.	TO STA.
--------	-----------	-----------	------	---------

DISTRICT 5 DETAIL NO. 7800AAAA

F.A.U. RTE.	SECTION	COUNTY	TOTAL SHEETS	SHEET NO.
7126	15-00304-01-PV	CHAMPAIGN	239	237
MCORE PROJECT 1		CONTRACT NO. 91539		
JOB NO. C-95-305-16 ILLINOIS FED. AID PROJECT TIG-5181(057)				

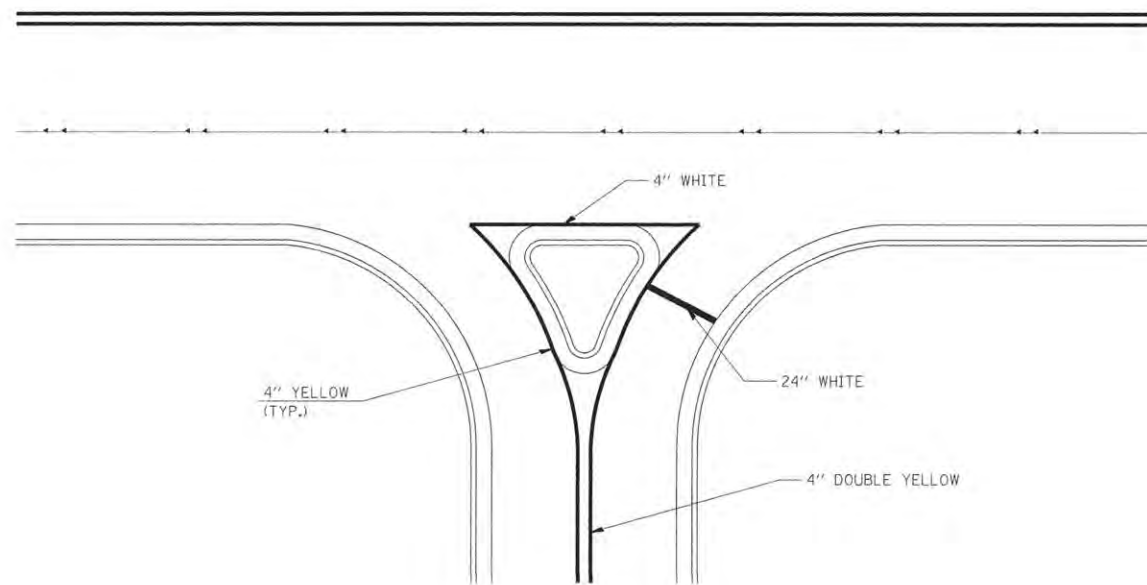
Note: All dimensions are in INCHES (millimeters) unless otherwise shown.



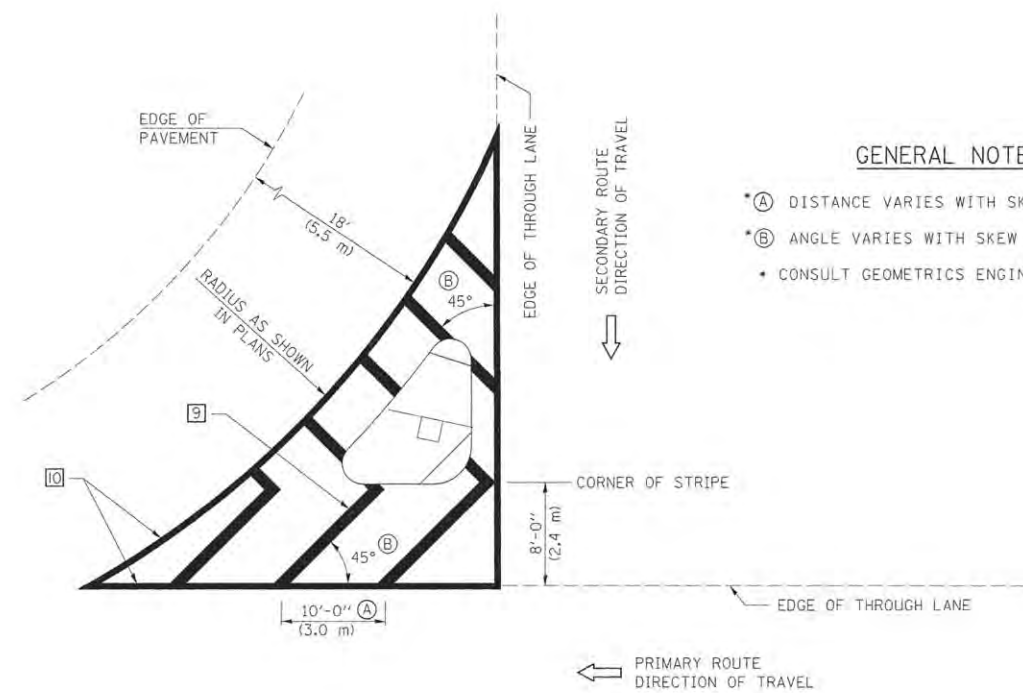
TYPICAL MEDIAN TRANSITIONS

GENERAL NOTES

1. WHEN MEDIANS ARE PRESENT, PAVEMENT MARKINGS ARE TO BE PLACED ADJACENT TO MEDIANS.
2. SOME OF THE INFORMATION INCLUDED WITH THIS DETAIL MAY NOT BE APPLICABLE TO THIS IMPROVEMENT.
3. PAVEMENT MARKINGS ARE TO BE EXTENDED THROUGH OMISSIONS WHEN APPLICABLE.
4. A STRIPING KEY IS AVAILABLE ELSEWHERE AND SHALL BE SHOWN WHERE THE QUANTITIES ARE LISTED.
5. FINAL PAVEMENT MARKINGS SHALL BE IN PLACE PRIOR TO PLACING ANY RAISED REFLECTIVE PAVEMENT MARKERS.
6. THE FOLLOWING CRITERIA SHALL BE USED FOR SELECTING THE DIAGONAL PAVEMENT MARKING SPACING,
 - < 30 MPH USE 15' (< 50 km/h USE 4.5 m)
 - 30-45 MPH USE 20' (50-75 km/h USE 6.0 m)
 - > 45 MPH USE 30' (> 75 km/h USE 9.0 m)



RIGHT IN - RIGHT OUT ACCESS



GENERAL NOTES

- * (A) DISTANCE VARIES WITH SKEW OF INTERSECTION.
- * (B) ANGLE VARIES WITH SKEW OF INTERSECTION.
- * CONSULT GEOMETRICS ENGINEER

ISLAND

Note: All dimensions are in INCHES (millimeters) unless otherwise shown.

DISTRICT 5 DETAIL NO. 7800AAAA

F.A.U. RTE.	SECTION	COUNTY	TOTAL SHEETS	SHEET NO.
7126	15-00304-01-PV	CHAMPAIGN	239	238
MCORE PROJECT 1			CONTRACT NO. 91539	
JOB NO. C-95-305-16 ILLINOIS FED. AID PROJECT TIG-5181(057)				

FILE NAME = Z:\Plans\Sheets\Project1\VP1-sht-standard06.dgn
 PLOT DATE = 3/23/2016 4:51:34 PM

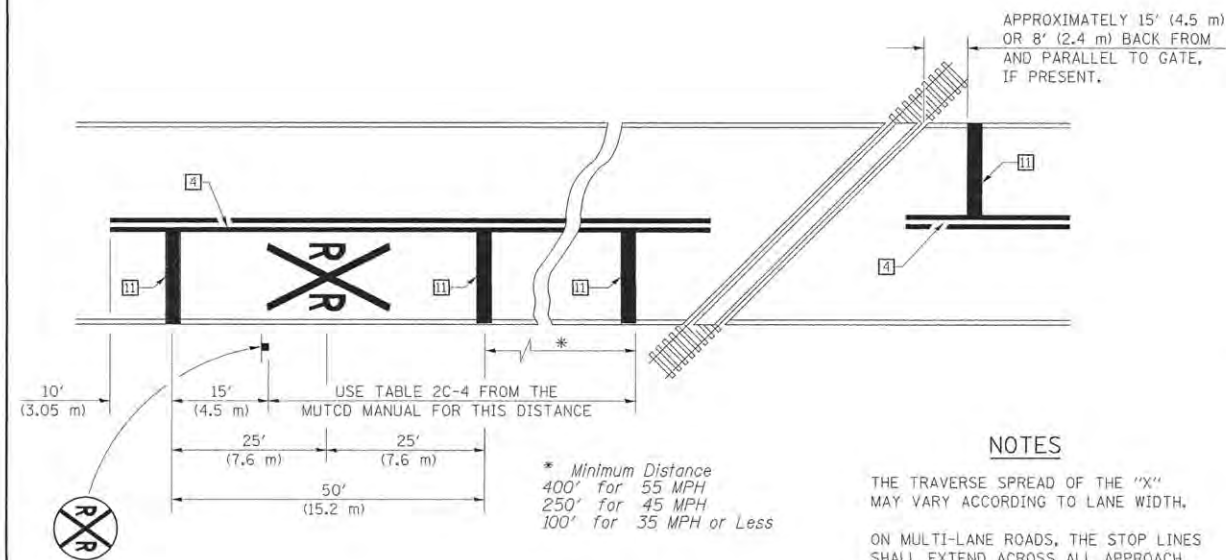
DESIGNED -	REVISED -
DRAWN - RLA	REVISED -
CHECKED -	REVISED -
DATE - 3/23/2016	REVISED -

STATE OF ILLINOIS
 DEPARTMENT OF TRANSPORTATION

PAVEMENT MARKING AND MARKERS
 (RURAL & URBAN APPLICATION)

SCALE: SHEET NO. OF SHEETS STA. TO STA.

LAYOUT	DRAWN	RLA	2/4/16
REVIEWED			



PAVEMENT MARKINGS AT RAILROAD-HIGHWAY GRADE CROSSING

NOTES

APPROXIMATELY 15' (4.5 m) OR 8' (2.4 m) BACK FROM AND PARALLEL TO GATE, IF PRESENT.

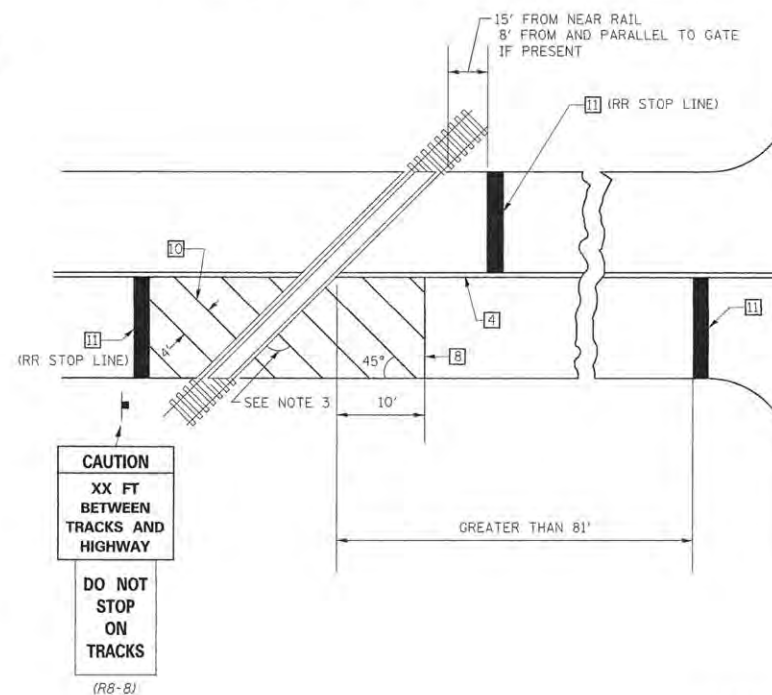
THE TRAVERSE SPREAD OF THE "X" MAY VARY ACCORDING TO LANE WIDTH.

ON MULTI-LANE ROADS, THE STOP LINES SHALL EXTEND ACROSS ALL APPROACH LANES AND SEPARATE RRR SYMBOLS SHALL BE PLACED ADJACENT TO EACH OTHER IN EACH LANE.

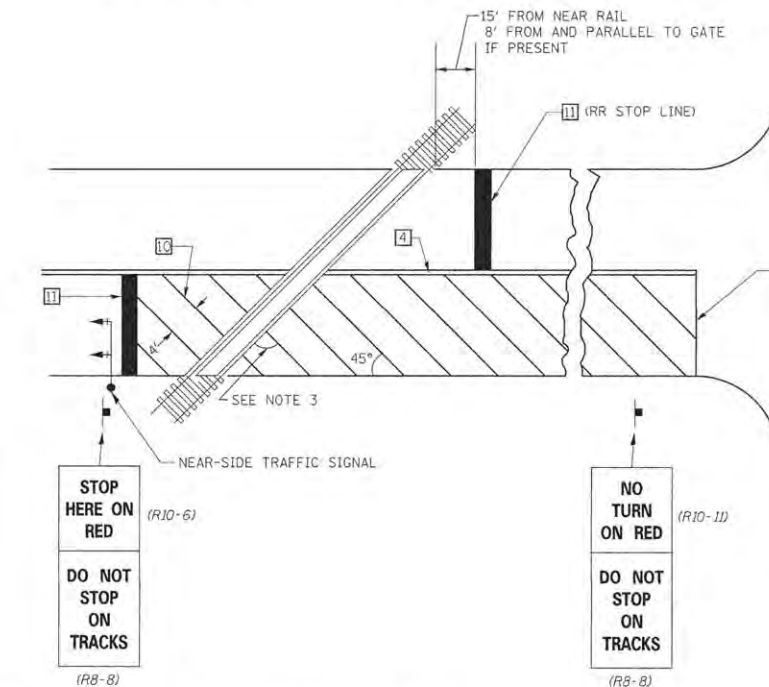
WHEN THE PAVEMENT MARKING SYMBOL IS USED, A PORTION OF THE SYMBOL SHOULD BE LOCATED DIRECTLY ADJACENT TO THE ADVANCE WARNING SIGN (W10-1) AS PLACED BY TABLE II-1, CONDITION B OF THE MUTCD.

* Minimum Distance
 400' for 55 MPH
 250' for 45 MPH
 100' for 35 MPH or Less

RAILROAD CROSSING WITH INTERCONNECT ONLY



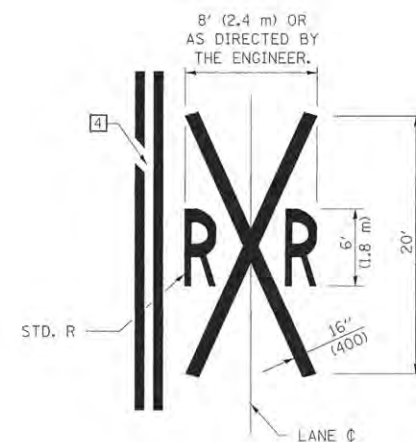
RAILROAD CROSSING WITH INTERCONNECT AND PRE-SIGNALS



SUPPLEMENTAL PAVEMENT MARKING TREATMENT FOR RAILROAD-HIGHWAY GRADE CROSSING

GENERAL NOTES

- SUPPLEMENTAL PAVEMENT MARKINGS TO BE INSTALLED ONLY ON APPROACHES TO INTERSECTIONS CONTROLLED BY TRAFFIC SIGNALS WHICH ARE INTERCONNECTED WITH THE RAILROAD WARNING SIGNALS.
- EXTEND PAVEMENT MARKINGS TO THE INTERSECTION ONLY WHERE NEAR-SIDE TRAFFIC SIGNALS ARE USED.
- WHERE THE ANGLE BETWEEN THE DIAGONAL PAVEMENT MARKINGS AND THE TRACK WOULD BE LESS THAN 20°, THE PAVEMENT MARKINGS SHOULD BE PLACED IN THE OPPOSITE DIRECTION FROM THAT SHOWN.



Note: All dimensions are in INCHES (millimeters) unless otherwise shown.

DISTRICT 5 DETAIL NO. 7800AAAA

FILE NAME =	DESIGNED -	REVISED -
Z:\Plans\Sheets\Project1\PI-std-standard07.dgn	DRAWN - RLA	REVISED -
PLOT DATE =	CHECKED -	REVISED -
3/23/2016 4:51:40 PM	DATE - 3/23/2016	REVISED -

STATE OF ILLINOIS
 DEPARTMENT OF TRANSPORTATION

PAVEMENT MARKING AND MARKERS
 (RURAL & URBAN APPLICATION)

SCALE: SHEET NO. OF SHEETS STA. TO STA.

F.A.U. RTE.	SECTION	COUNTY	TOTAL SHEETS	SHEET NO.
7126	15-00304-01-PV	CHAMPAIGN	239	239
MCORE PROJECT 1			CONTRACT NO. 91539	
JOB NO. C-95-305-16 ILLINOIS FED. AID PROJECT T1G-5181(057)				

LAYOUT	2/4/16
DRAWN	RLA
REVIEWED	