

F.A.P. RTE.	SECTION	COUNTY	TOTAL SHEETS	SHEET NO.
866	4N-1	LAKE	165	1

*165+1 = 166

STATE OF ILLINOIS
DEPARTMENT OF TRANSPORTATION
DIVISION OF HIGHWAYS

PROPOSED HIGHWAY PLANS

**F.A.P. 866: IL. RTE. 83 (MILWAUKEE AVE.)
AT IL. RTE. 132 (GRAND AVE.)**

SECTION: 4N-1

**INTERSECTION WIDENING, TRAFFIC SIGNAL
MODERNIZATION AND RETAINING WALL**

**PROJECT NO.: ACF-HPP-0866(011)
STRUCTURE NO.: 049-D002**

**LAKE COUNTY
C-91-145-00**

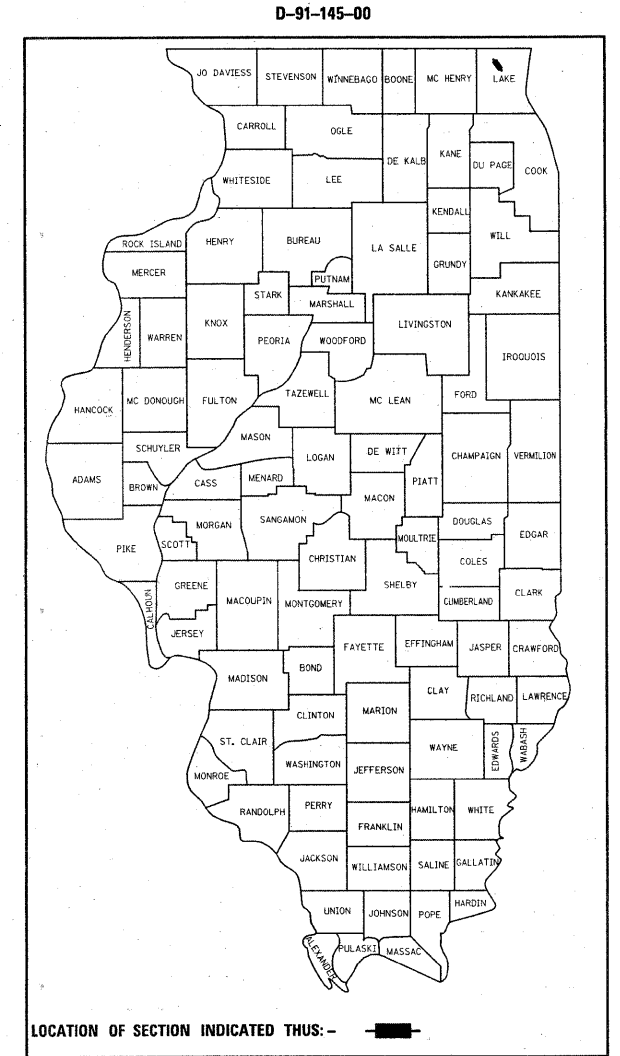
FOR INDEX OF SHEETS, SEE SHEET NO. 2

PROJECT IS LOCATED IN THE
VILLAGE OF LAKE VILLA

TRAFFIC DATA

IL RTE 83:
2007 ADT = 11700 - 15600
SPEED LIMIT = 35 MPH (60 KPH)

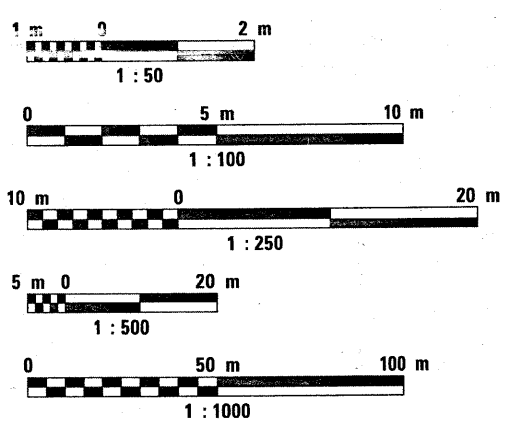
IL RTE 132:
2007 ADT = 10800 - 19100
SPEED LIMIT = 35 MPH (60 KPH)



LOCATION OF SECTION INDICATED THUS: —

DISTRICT 1 DESIGN PLAN PREPARATION ENGINEER: KEN ENG / J.P. CHANG (847) 705-4432

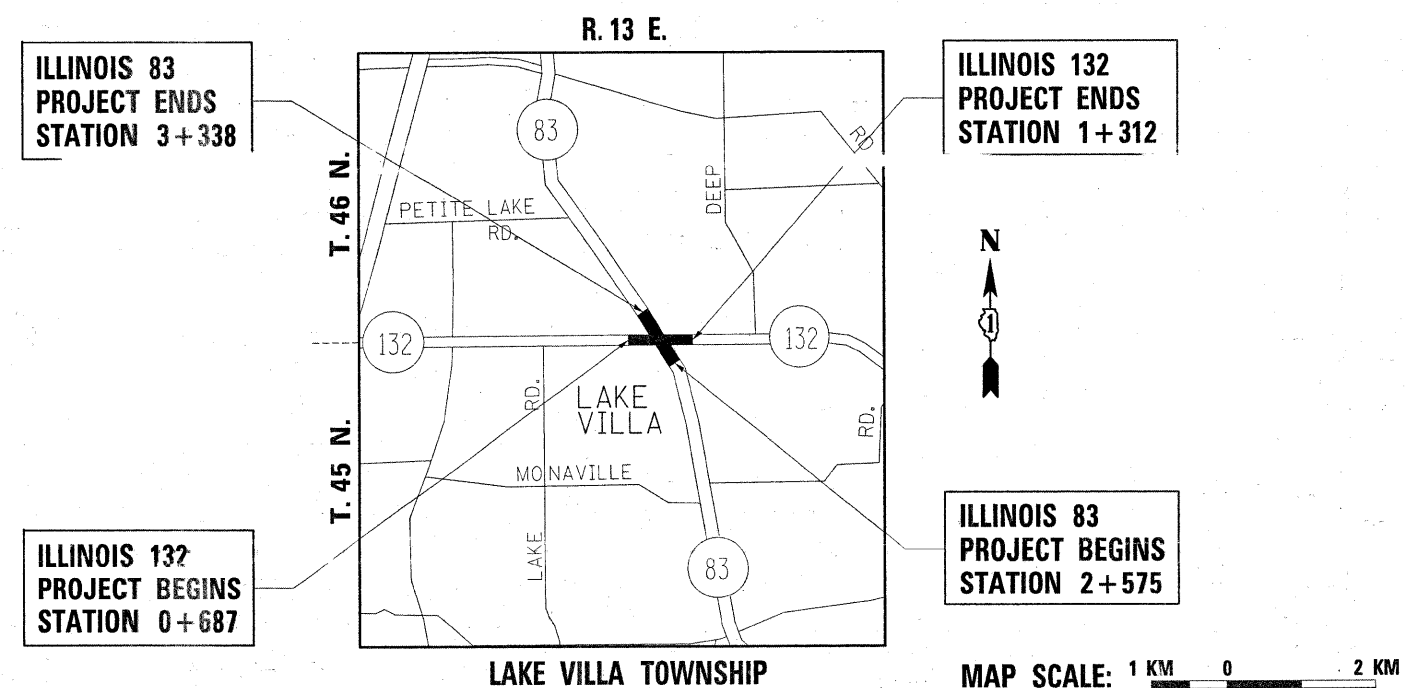
METRIC RATIOS



FULL SIZE PLANS HAVE BEEN PREPARED USING STANDARD ENGINEERING SCALES. REDUCED SIZED PLANS WILL NOT CONFORM TO STANDARD SCALES. IN MAKING MEASUREMENTS ON REDUCED PLANS, THE ABOVE SCALES MAY BE USED.

J.U.L.I.E.
JOINT UTILITY LOCATION INFORMATION FOR EXCAVATION
1-800-892-0123 (OR 811)

CONTRACT NO. 60931



MAP SCALE: 1 KM 0 2 KM

IL RTE 83:
GROSS & NET LENGTH OF PROJECT = 763 m = 0.763 km

IL RTE 132:
GROSS AND NET LENGTH OF PROJECT = 625 m = 0.625 km

STATE OF ILLINOIS
DEPARTMENT OF TRANSPORTATION
DIVISION OF HIGHWAYS

SUBMITTED MARCH 8, 20 10

Diane M. O'Keefe or
DEPUTY DIRECTOR OF HIGHWAYS, REGION ENGINEER

June 25 20 10
Scott E. Stitt, P.E.
acting ENGINEER OF DESIGN AND ENVIRONMENT

June 25 20 10
Christine M. Reed
DIRECTOR OF HIGHWAYS, CHIEF ENGINEER

**PRINTED BY THE AUTHORITY
OF THE STATE OF ILLINOIS**