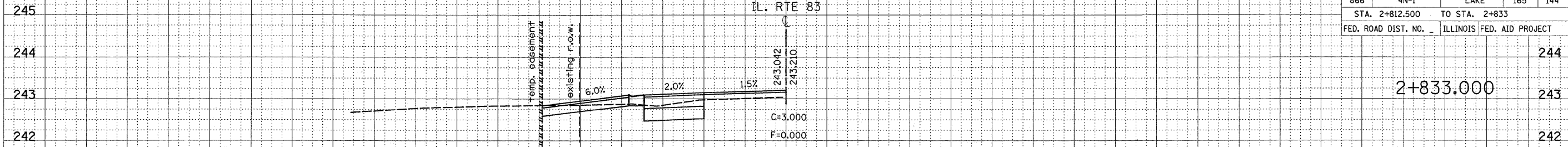
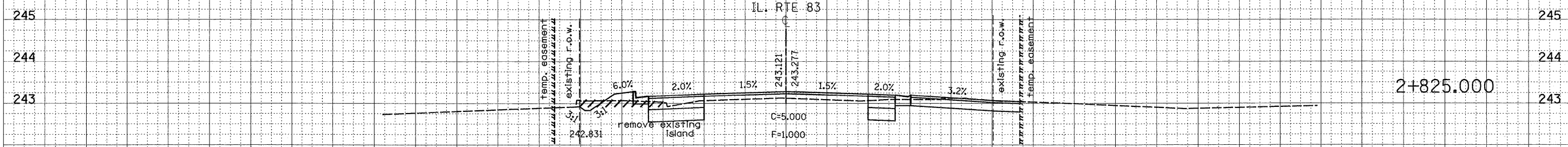


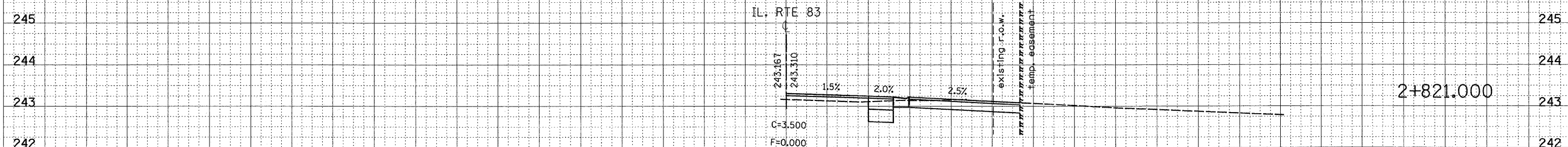
F.A.P. RTE.	SECTION	COUNTY	TOTAL SHEETS	SHEET NO.
866	4N-1	LAKE	165	144
STA. 2+812.500		TO STA. 2+833		
FED. ROAD DIST. NO. _		ILLINOIS FED. AID PROJECT		



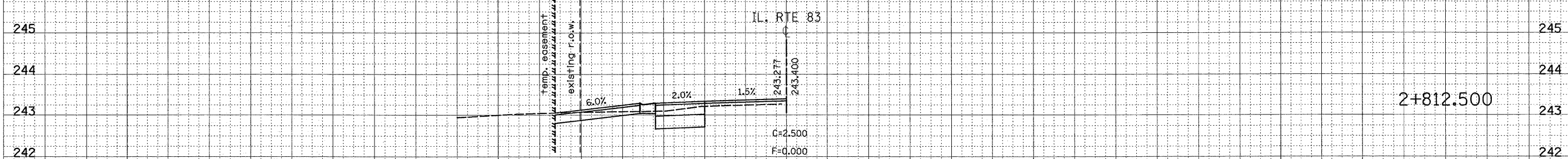
2+833.000



2+825.000



2+821.000



2+812.500

FINAL SURVEY NO.	SURVEYED PLOTTED TEMPLATE AREAS CHECKED	BY	DATE

ORIGINAL SURVEY NO.	SURVEYED PLOTTED TEMPLATE AREAS CHECKED	BY	DATE

3/12/2000
 C:\work\1\PIV\DOT\GALBANK\000000\PIV\0498-833-001\mshp
 gabmb