

F.A.U. RTE.	SECTION	COUNTY	TOTAL SHEETS	SHEET NO.
0383	113 X-RS-3	WILL	15	1
FED. ROAD DIST. NO. 1	ILLINOIS	CONTRACT NO. 60K53		

STATE OF ILLINOIS  
DEPARTMENT OF TRANSPORTATION  
DIVISION OF HIGHWAYS

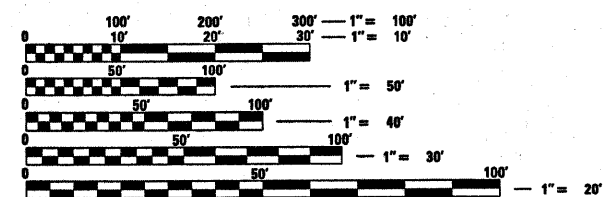
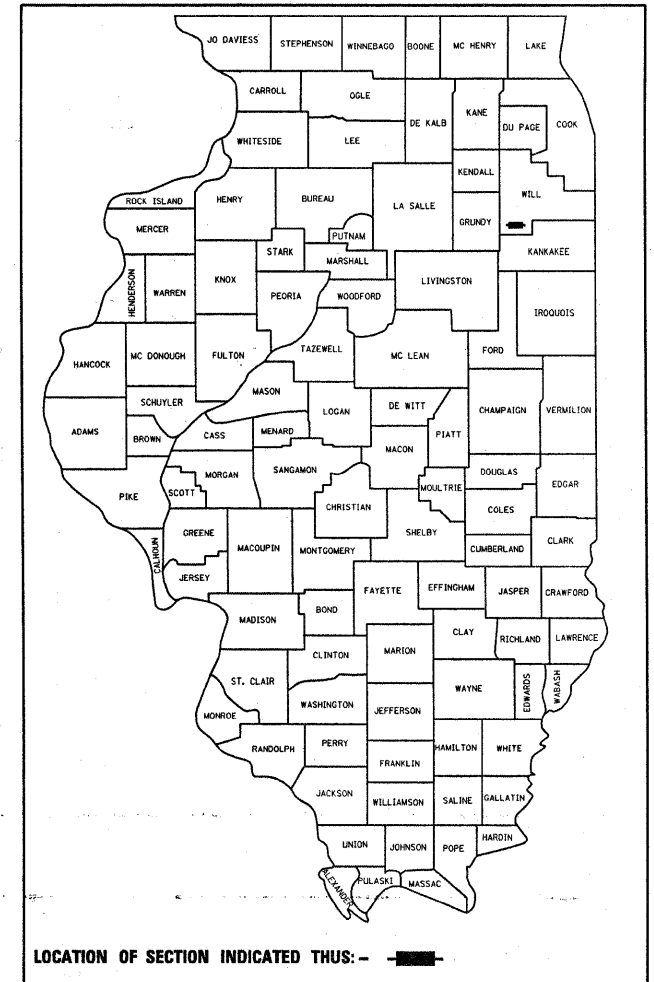
# PROPOSED HIGHWAY PLANS

**F.A.U. ROUTE 0383 / COAL CITY ROAD  
ILL 113 (DIVISION STREET) TO ILL 53  
SECTION: 113 X-RS-3  
RESURFACING  
PROJECT: ACM-0383(007)  
WILL COUNTY  
C-91-522-10**

FOR INDEX OF SHEETS, SEE SHEET NO. 2

PROJECT IS LOCATED IN THE CITIES OF WILMINGTON AND BRAIDWOOD

D-91-522-10

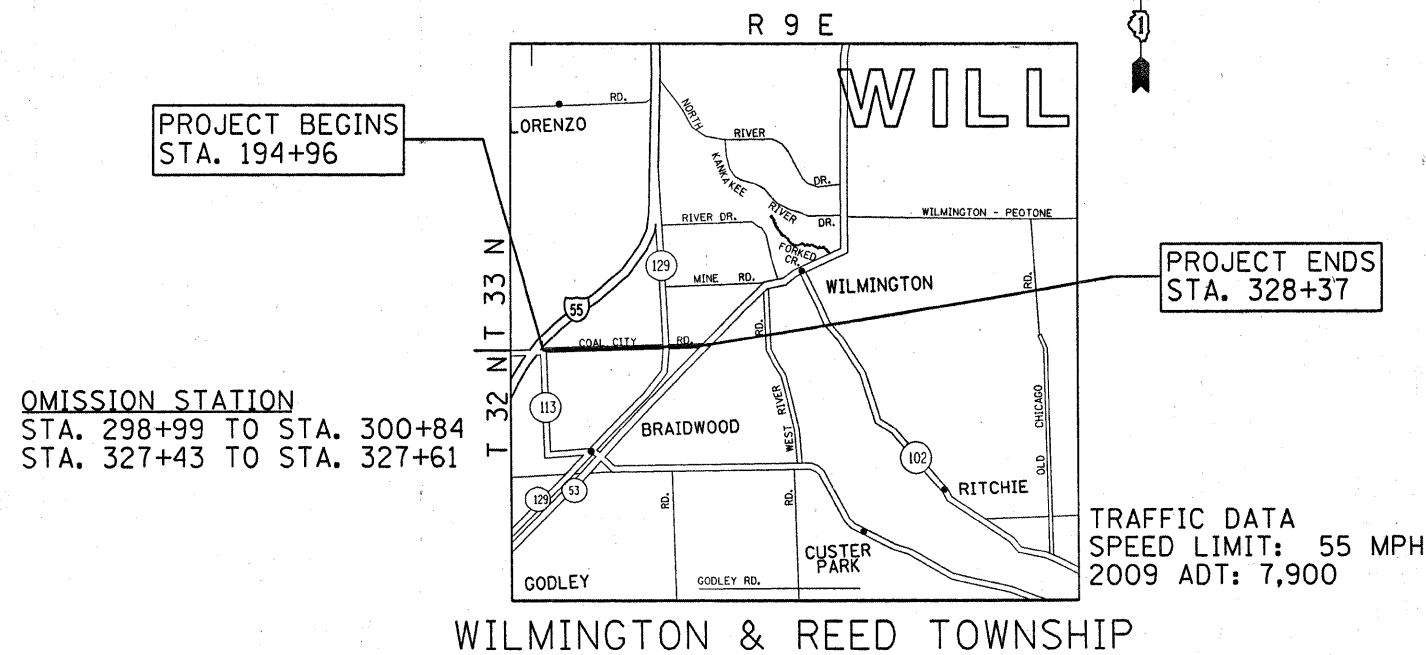


FULL SIZE PLANS HAVE BEEN PREPARED USING STANDARD ENGINEERING SCALES. REDUCED SIZED PLANS WILL NOT CONFORM TO STANDARD SCALES. IN MAKING MEASUREMENTS ON REDUCED PLANS, THE ABOVE SCALES MAY BE USED.

J.U.L.I.E.  
JOINT UTILITY LOCATION INFORMATION FOR EXCAVATION  
1-800-892-0123  
OR 811

PROJECT ENGINEER: DAN WILGREEN (847) 705-4240  
PROJECT MANAGER: KEN ENG

CONTRACT NO. 60K53



STATE OF ILLINOIS  
DEPARTMENT OF TRANSPORTATION  
DIVISION OF HIGHWAYS

SUBMITTED APRIL 28, 2010

*Diana M. O'Keefe*  
DEPUTY DIRECTOR OF HIGHWAYS, REGION ENGINEER

June 05 2010  
*Scott E. Stitt, P.E./a*  
acting ENGINEER OF DESIGN AND ENVIRONMENT

June 05 2010  
*Christine M. Roca*  
DIRECTOR OF HIGHWAYS, CHIEF ENGINEER

**PRINTED BY THE AUTHORITY  
OF THE STATE OF ILLINOIS**

GROSS LENGTH OF PROJECT = 13,341 FEET (2.53 MILES)  
NET LENGTH OF PROJECT = 13,138 FEET (2.49 MILES)