

F.A. RTE.	SECTION	COUNTY	TOTAL SHEETS	SHEET NO.
1587	3098-T	COOK	17	1
FED. ROAD DIST NO.	ILLINOIS	CONTRACT NO. 60K75		

STATE OF ILLINOIS  
DEPARTMENT OF TRANSPORTATION  
DIVISION OF HIGHWAYS

**PROPOSED  
HIGHWAY PLANS**

FAU 1587 MCCARTHY ROAD  
ST JAMES WAY TO 1150' WEST  
SECTION: 3098-T  
DRAINAGE IMPROVEMENT  
COOK COUNTY  
C-91-588-10

FOR INDEX OF SHEETS, SEE SHEET NO. 2

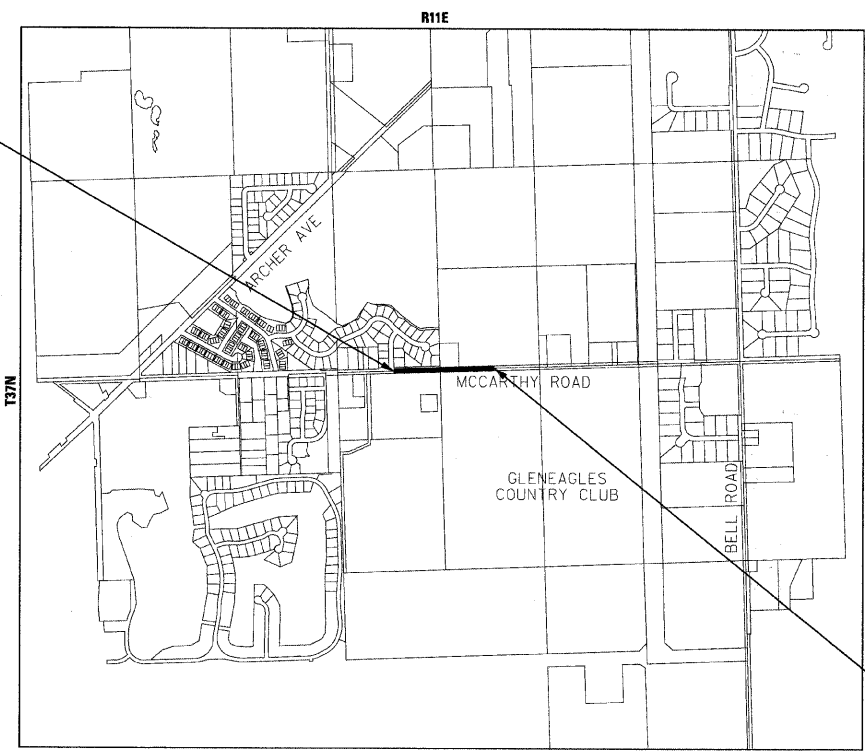
THE IMPROVEMENT IS LOCATED IN THE VILLAGE OF LEMONT

C-91-588-10



LOCATION OF SECTION INDICATED THIS: - [black rectangle] -

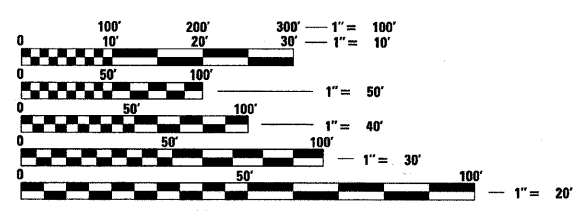
IMPROVEMENT BEGINS  
STA 200+43



IMPROVEMENT ENDS  
STA 211+33

DESIGN DESIGNATION  
MINOR ARTERIAL

TRAFFIC DATA  
2009 ADT = 8,800 VPD  
POSTED SPEED LIMIT = 50 MPH



FULL SIZE PLANS HAVE BEEN PREPARED USING STANDARD ENGINEERING SCALES. REDUCED SIZED PLANS WILL NOT CONFORM TO STANDARD SCALES. IN MAKING MEASUREMENTS ON REDUCED PLANS, THE ABOVE SCALES MAY BE USED.


J.U.L.I.E.  
JOINT UTILITY LOCATION INFORMATION FOR EXCAVATION  
1-800-892-0123  
OR 811

PROJECT ENGINEER: TOM SLATTERY  
PROJECT MANAGER: KEN ENG (847) 705-4247

CONTRACT NO. 60K75

SCALE: N.T.S.  
LEMONT TOWNSHIP

GROSS LENGTH & NET LENGTH OF PROJECT = 1090 LINEAL FT. = 0.21 MILE



BAXTER & WOODMAN, INC.  
8840 W. 192ND STREET  
MOKENA, IL 60448  
(708) 478-2090  
STATE OF ILLINOIS - PROFESSIONAL DESIGN FIRM  
LICENSE NO. - 184-001121 - EXPIRES 4/30/2011

PRINTED BY THE AUTHORITY  
OF THE STATE OF ILLINOIS

COPYRIGHT © 2010 BY BAXTER & WOODMAN, INC.  
 LICENSE NO. 184-001121 EXPIRES 4/30/2011  
 5/24/2010 8:39:23 AM  
 I:\mokena\184\10053\_wot\cadd-sur\sy\dr\dwg\10053\10053-Cover.sht