

EXIST. 10A  
3/12 1/2



MATCH LINE  
SHEET 33

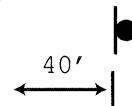
MILLERS RD.

SANDY LN.

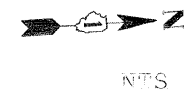
WESTMERE RD.

MARSHALL DR.

MATCH LINE  
SEE BELOW



PROP D11-1  
"NORTH TO BRENTWOOD SCHOOL AND PARK"



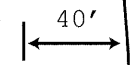
MATCH LINE  
SEE ABOVE

DEBRA DR.

DULLES RD.

MARSHALL DR.

PROP D11-1  
"SOUTH TO HIGH RIDGE  
KNOLLS PARK"



PROP D1-1b  
"BRENTWOOD SCHOOL AND PARK 1/4 (R)"

MATCH LINE  
SHEET 1

TYLIN INTERNATIONAL

DESIGNED - SM	REVISED -
DRAWN - TG	REVISED -
CHECKED - DAJ	REVISED -
DATE - 04/26/10	REVISED -

CITY OF DES PLAINES  
STAGE 1 BIKE NETWORK

SIGNING PLAN  
MARSHALL DRIVE

F.A. RTE.	SECTION	COUNTY	TOTAL SHEETS	SHEET NO.
	09-00208-00-BT	COOK	54	48
FED. ROAD DIST. NO. 1 ILLINOIS FED. AID PROJECT			CONTRACT NO. 63359	