

F.A.U. RTE.	SECTION	COUNTY	TOTAL SHEETS	SHEET NO.
3824	09-00173-00-RS	DUPAGE	17	1

CONTRACT NO. 63377

**INDEX OF SHEETS**

- 1 COVER SHEET AND INDEX OF SHEETS
- 2 GENERAL NOTES, HIGHWAY STANDARDS, AND SUMMARY OF QUANTITIES
- 3 TYPICAL SECTIONS
- 4-5 IMPROVEMENT PLANS
- 6-7 PAVEMENT MARKING PLANS
- 8 BD-08 FRAMES AND LIDS ADJUSTMENT WITH MILLING
- 9 BD-22 PAVEMENT PATCHING FOR HMA SURFACED PAVEMENT
- 10 BD-24 CURB OR CURB AND GUTTER REMOVAL AND REPLACEMENT
- 11 BD-32 BUTT JOINT AND HMA TAPER DETAILS
- 12 TC-10 TRAFFIC CONTROL AND PROTECTION FOR SIDE ROADS, INTERSECTIONS AND DRIVEWAYS
- 13 TC-13 DISTRICT ONE TYPICAL PAVEMENT MARKINGS
- 14 TC-16 PAVEMENT MARKING LETTERS AND SYMBOLS FOR TRAFFIC STAGING
- 15 TC-22 ARTERIAL ROAD INFORMATION SIGN
- 16 TC-26 DRIVEWAY ENTRANCE SIGNING
- 17 TS-07 DETECTOR LOOP INSTALLATION DETAILS FOR ROADWAY RESURFACING

STATE OF ILLINOIS  
DEPARTMENT OF TRANSPORTATION  
DIVISION OF HIGHWAYS  
**PLANS FOR PROPOSED  
FEDERAL AID HIGHWAY PROJECT**

**FAU ROUTE 3824 (VALLETTE STREET)  
FAU 2672 (SPRING ROAD) TO (POPLAR AVENUE) FAU 3823  
RESURFACING  
SECTION 09-00173-00-RS  
PROJECT ARA-9003(411)  
DUPAGE COUNTY  
JOB NO. C-91-796-09**

**TRAFFIC DATA**

ADT:  
4,200 VPD (2008)      5,000 VPD (2030)

**POSTED SPEED**

25 MPH (EXISTING)      30 MPH (EXISTING)  
25 MPH (PROPOSED)      30 MPH (PROPOSED)

DESIGN DESIGNATION: 4200 (2010) COLLECTOR 0.12 (RS)

PROJECT IS LOCATED IN THE CITY OF ELMHURST

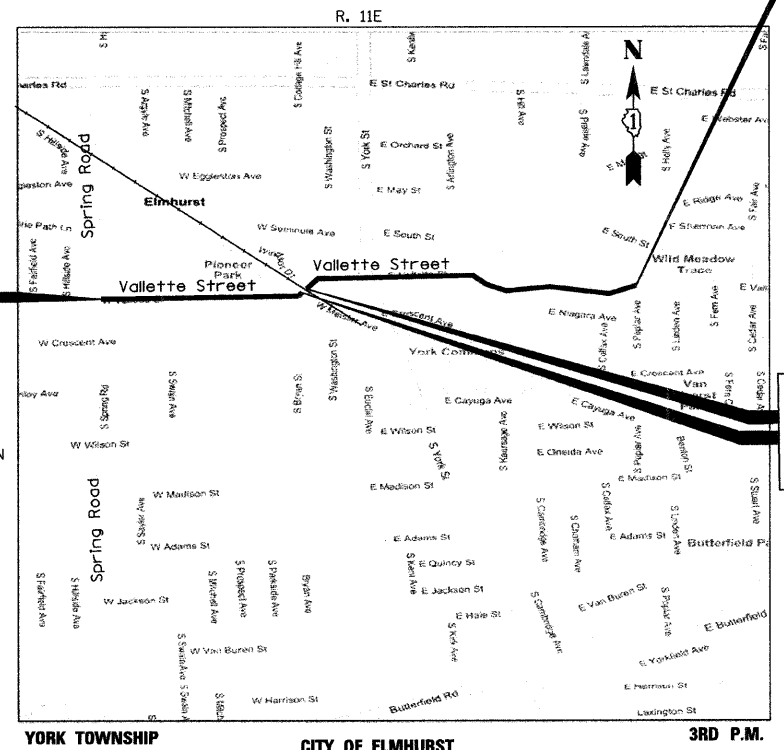
**DESCRIPTION OF IMPROVEMENT**

THIS IMPROVEMENT CONSISTS OF A MILL AND OVERLAY, REMOVING AND REPLACING DETERIORATED PORTIONS OF CURB AND GUTTER AND SIDEWALKS, PAVEMENT PATCHING, STRUCTURE ADJUSTMENTS OR RECONSTRUCTION, STRIPING, AND ALL INCIDENTAL AND COLLATERAL WORK AS NECESSARY TO COMPLETE THE IMPROVEMENT SHOWN HEREIN AND AS DESCRIBED IN THE SPECIFICATIONS.

PROJECT ARA-9003(411)  
PROJECT BEGINS VALLETTE STREET STATION 500+36

PROJECT ARA-9003(411)  
PROJECT ENDS VALLETTE STREET STATION 555+09

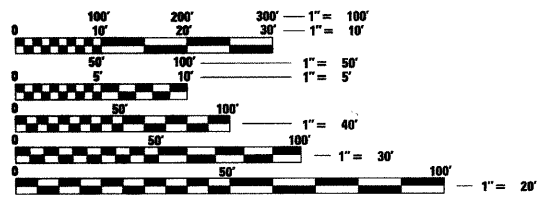
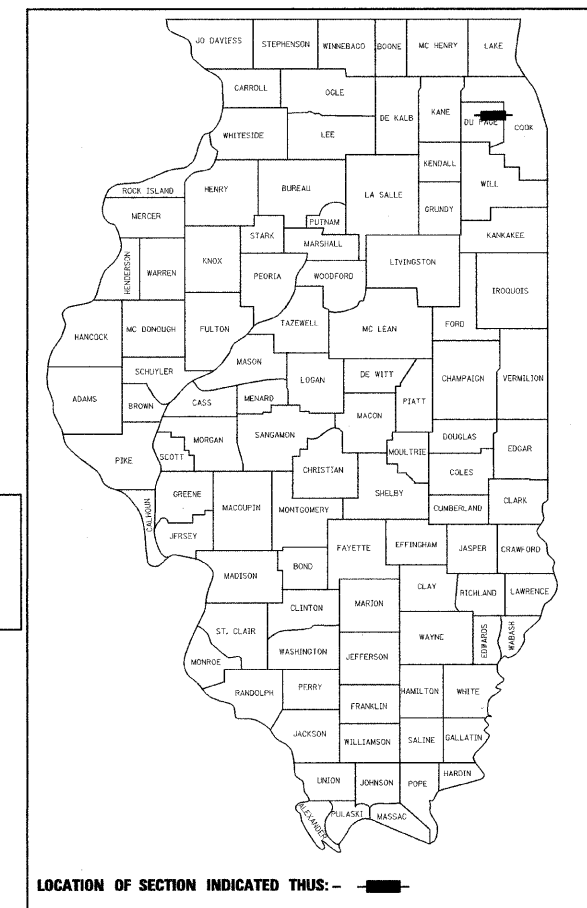
PROJECT OMISSION VALLETTE STREET STATION 521+10 TO STATION 521+30



**LOCATION MAP**

NOT TO SCALE


PROJECT GROSS LENGTH  
VALLETTE STREET 5,473 FT (1.04 MILES) (GROSS)  
OMISSION = 20 FT (0.004 MI)  
PROJECT NET LENGTH = 5,453 FT (1.03 MILES) (NET)



FULL SIZE PLANS HAVE BEEN PREPARED USING STANDARD ENGINEERING SCALES. REDUCED SIZED PLANS WILL NOT CONFORM TO STANDARD SCALES. IN MAKING MEASUREMENTS ON REDUCED PLANS, THE ABOVE SCALES MAY BE USED.

J.U.I.E.  
JOINT UTILITY LOCATION INFORMATION FOR EXCAVATION  
1-800-892-0123  
DR 811

CONTRACT NO. 63377



DAVID W. BLOCK, P.E.  
NO. 062-050966  
EXP. DATE 11/30/11

STATE OF ILLINOIS  
DEPARTMENT OF TRANSPORTATION  
DIVISION OF HIGHWAYS

APPROVED 5-10-10  
*Cow Tibeni*  
CITY OF ELMHURST, CITY ENGINEER

PASSED MAY 27, 2010  
*Cherise H. Butler*  
DISTRICT 1 ENGINEER OF LOCAL ROADS & STREETS

RELEASING FOR BID  
BASED ON LIMITED  
REVIEW MAY 27, 2010  
*Diane M. O'Keefe*  
DEPUTY DIRECTOR OF HIGHWAYS, REGION 1 ENGINEER

**PRINTED BY THE AUTHORITY  
OF THE STATE OF ILLINOIS**

IDOT FIELD ENGINEER  
MARILYN SOLOMON 847/705-4407

1051 PERIMETER DRIVE, SUITE 1025  
SCHAUMBURG, ILLINOIS 60173  
(847) 605-9600

