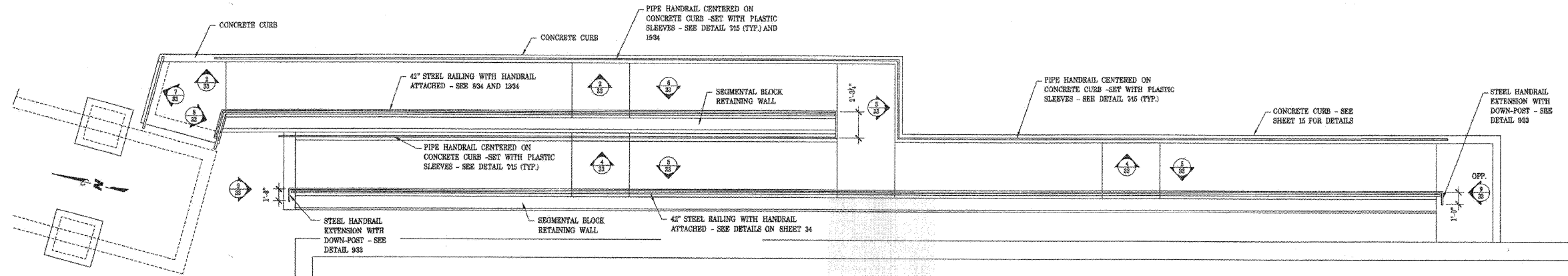
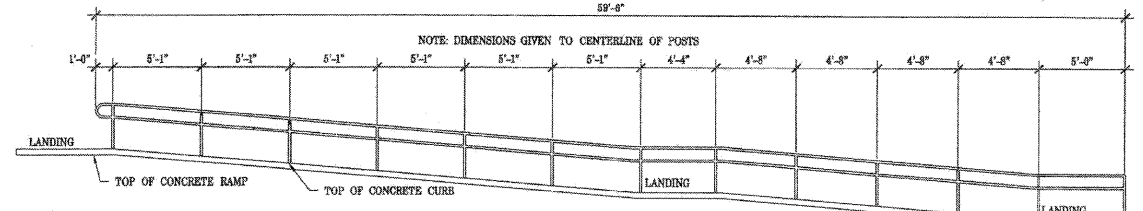


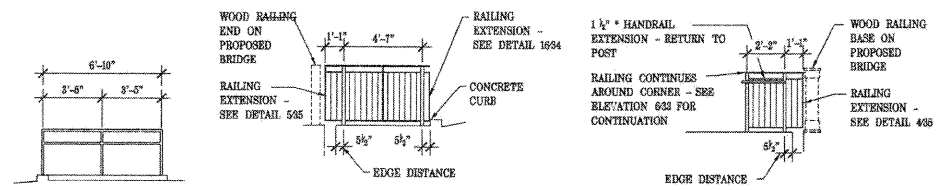
STATE OF ILLINOIS
DEPARTMENT OF TRANSPORTATION



1 RAILING PLAN AT RAMP
SCALE: 1/4" = 1'-0"



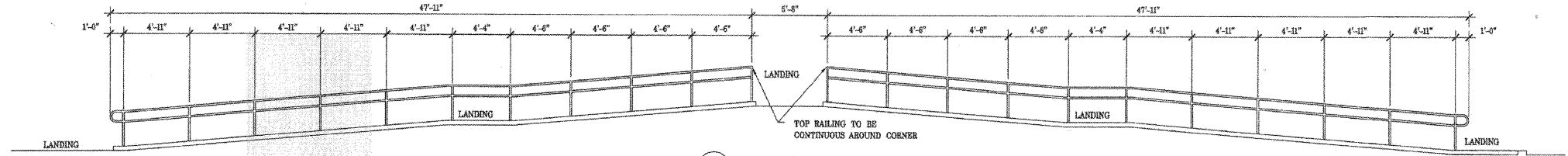
2 RAILING ELEVATION
SCALE: 1/4" = 1'-0"



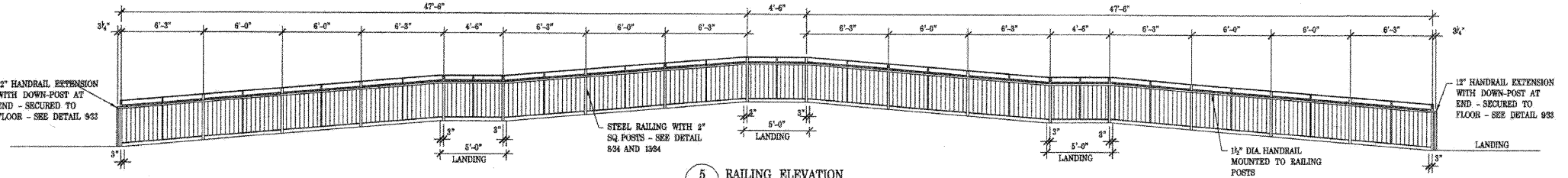
3 RAILING ELEVATION
SCALE: 1/4" = 1'-0"

7 RAILING ELEVATION
SCALE: 1/4" = 1'-0"

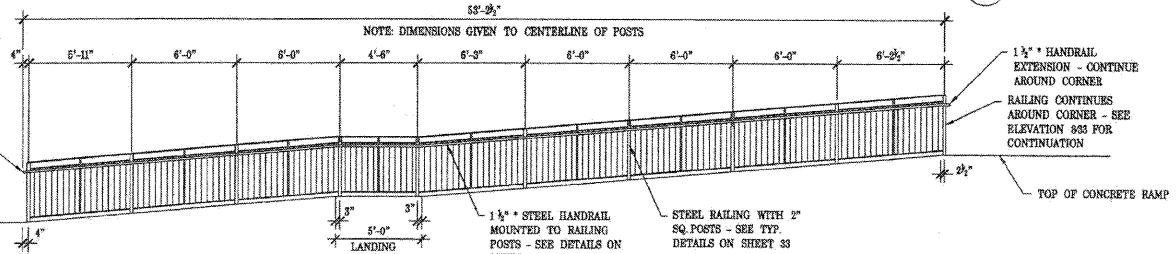
8 RAILING ELEVATION
SCALE: 1/4" = 1'-0"



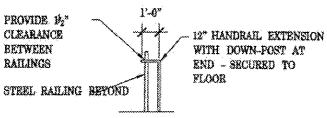
4 RAILING ELEVATION
SCALE: 1/4" = 1'-0"



5 RAILING ELEVATION
SCALE: 1/4" = 1'-0"



6 RAILING ELEVATION
SCALE: 1/4" = 1'-0"



9 HANDRAIL EXTENSION DETAIL
SCALE: 1/4" = 1'-0"

NOTES:
WORK THIS SHEET WITH 38 AND 35

FOR INFORMATION ONLY

...Old dwg\08050-infor.dgn 12/14/2009 9:11:33 AM

FOR INFORMATION ONLY
STRUCTURE NO. 049-6159

McDonough Associates Inc.
Engineers / Architects
130 East Randolph Street Chicago, Illinois 60601

SHEET NO. S-20 SHEETS S-25	F.A.U. RTE.	SECTION	COUNTY	TOTAL SHEETS	SHEET NO.
	1257	08-00083-00-BT	LAKE	51	40
SN 049-6159			CONTRACT NO. 63450		
FED. ROAD DIST. NO. 1 ILLINOIS FED. AID PROJECT					