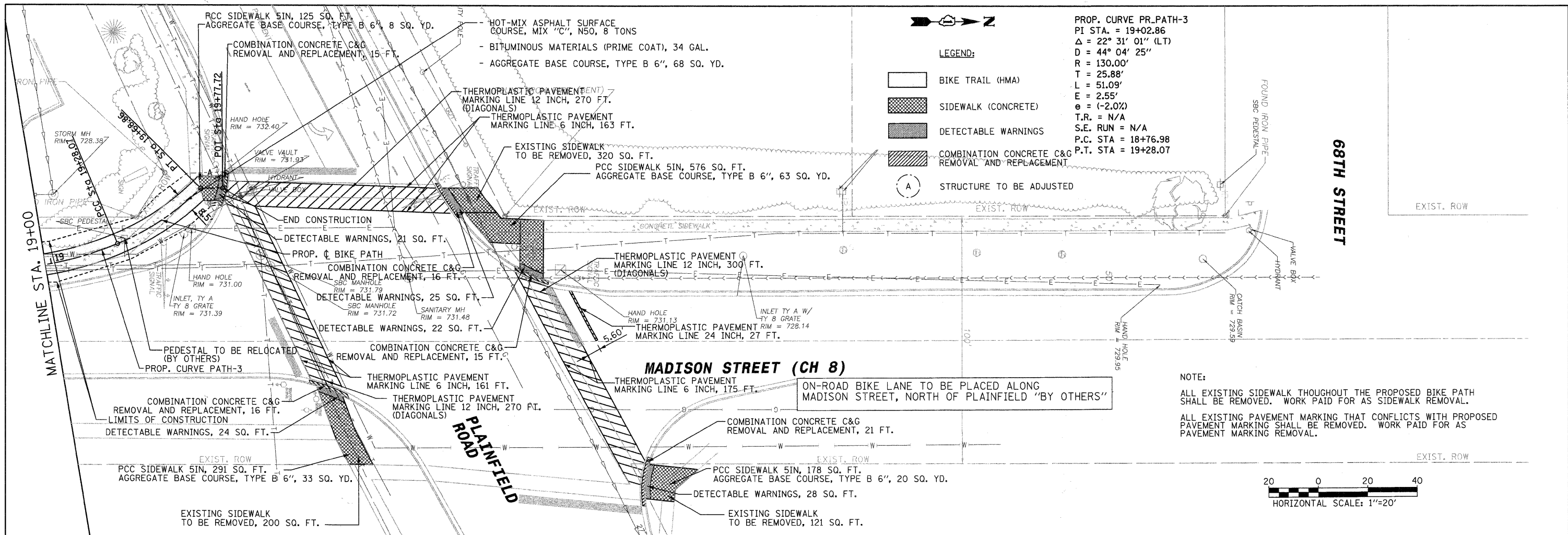
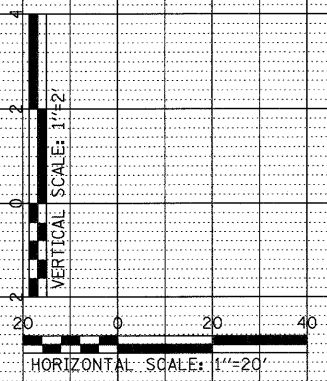

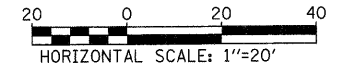


DATE	
BY	
PLAN	
NO.	
DATE	
BY	
PROFILE	
NO.	
DATE	
BY	

DATE	
BY	
PROFILE	
NO.	
DATE	
BY	



NOTE:
 ALL EXISTING SIDEWALK THROUGHOUT THE PROPOSED BIKE PATH SHALL BE REMOVED. WORK PAID FOR AS SIDEWALK REMOVAL.
 ALL EXISTING PAVEMENT MARKING THAT CONFLICTS WITH PROPOSED PAVEMENT MARKING SHALL BE REMOVED. WORK PAID FOR AS PAVEMENT MARKING REMOVAL.



FILE NAME = #FILE#	USER NAME = #USER#	DESIGNED - CRC	REVISED -	STATE OF ILLINOIS DEPARTMENT OF TRANSPORTATION	MADISON STREET (CH 8) BIKE PATH IMPROVEMENTS EXISTING AND PROPOSED PLAN	F.A.U. RTE. 2674	SECTION 07-00001-10-BT	COUNTY DUPAGE	TOTAL SHEETS 24	SHEET NO. 8		
	PLOT SCALE = #SCALE#	DRAWN - ML	REVISED -			SCALE: 1" = 20'	SHEET NO. 3 OF 3 SHEETS	STA. 19+00 TO STA. 19+74.81	CONTRACT NO: 63470			
	PLOT DATE = #DATE#	CHECKED - MPK	REVISED -			FED. ROAD DIST. NO. ILLINOIS FED. AID PROJECT						
		DATE - 03/12/2010	REVISED -									