

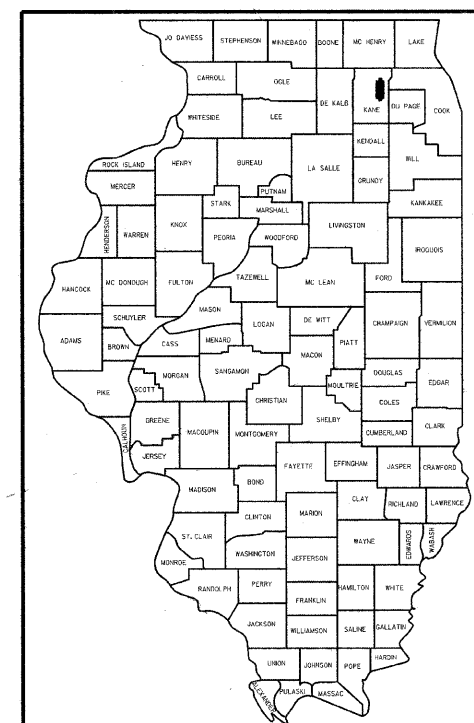
F.A.U. RTE.	SECTION	COUNTY	TOTAL SHEETS	SHEET NO.
1678	10-00111-00-RS	KANE	22	1
FED. ROAD DIST. NO. C-91-545-10		ILLINOIS FED. AID PROJECT CONTRACT 63478 ARA-9003 (697)		

STATE OF ILLINOIS
DEPARTMENT OF TRANSPORTATION
DIVISION OF HIGHWAYS

PLANS FOR PROPOSED FEDERAL AID HIGHWAY

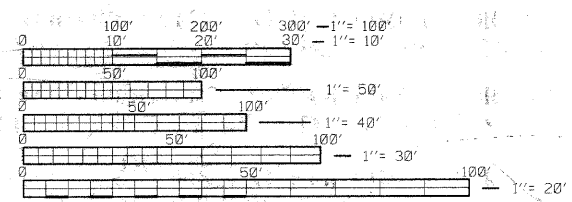
FAU ROUTE 1678 (ANDERSON BOULEVARD)
FROM FAP ROUTE 347 (STATE STREET) TO GRAY STREET
LAPP RESURFACING
PROJECT NO. ARA-9003 (679) SECTION NO. 10-00111-00-RS
CITY OF GENEVA
JOB NO. C-91-545-10
KANE COUNTY

FOR INDEX OF STREETS
SEE SHEET NO. 2

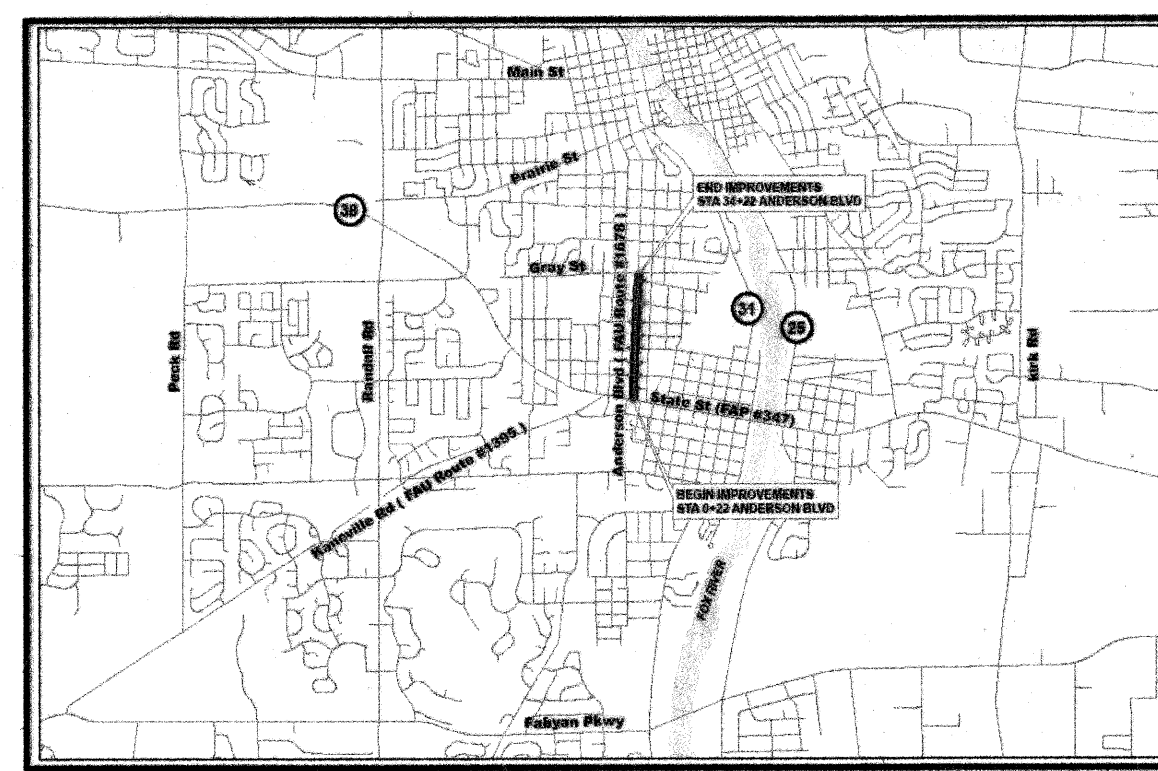


LOCATION OF SECTION INDICATED THUS: - ■ -

DESIGN DESIGNATION
ANDERSON BLVD. : COLLECTOR
DESIGN SPEED = 30/35 MPH
POSTED SPEED = 30 MPH
ADT (2009) = 6813



LOCATION MAP (NOT TO SCALE) R-8E



GENEVA TOWNSHIP, T-39N, R-8E, 3RD PM

FIELD ENGINEER : MARILYN SOLOMON (847) 705-4407

FULL SIZE PLANS HAVE BEEN PREPARED USING STANDARD ENGINEERING SCALES. REDUCED SIZED PLANS WILL NOT CONFORM TO STANDARD SCALES. IN MAKING MEASUREMENTS ON REDUCED PLANS, THE ABOVE SCALES MAY BE USED.

J.U.L.I.E.
JOINT UTILITY LOCATION INFORMATION FOR EXCAVATION
1-800-892-0123
OR 811

CONTRACT NO. 63478

GROSS LENGTH = 3,400 FT. = 0.644 MILE
NET LENGTH = 3,400 FT. = 0.644 MILE

STATE OF ILLINOIS
DEPARTMENT OF TRANSPORTATION
DIVISION OF HIGHWAYS

APPROVED May 27, 2010
Daniel Dinges
CITY OF GENEVA, DIRECTOR OF PUBLIC WORKS

PASSED JUNE 1, 2010
Chris Helt
DISTRICT 1 ENGINEER OF LOCAL ROADS & STREETS

JUNE 1, 2010
Diana M. O'Keefe
DEPUTY DIRECTOR OF HIGHWAYS, REGION 1 ENGINEER

DATE May 27, 2010

BY *Daniel Dinges*
DANIEL DINGES

LICENSE EXPIRES 11/30/11

SEAL

CITY OF GENEVA
1800 SOUTH STREET
GENEVA ILLINOIS 60134
PHONE: 630-232-1501/630-232-1502