

F.A.P. RTE.	SECTION	COUNTY	TOTAL SHEETS	SHEET NO.
1503	10-00290-00-RS	KANE	14	01
03483		ILLINOIS		

STATE OF ILLINOIS
DEPARTMENT OF TRANSPORTATION
DIVISION OF HIGHWAYS

PLANS FOR PROPOSED FEDERAL AID HIGHWAY

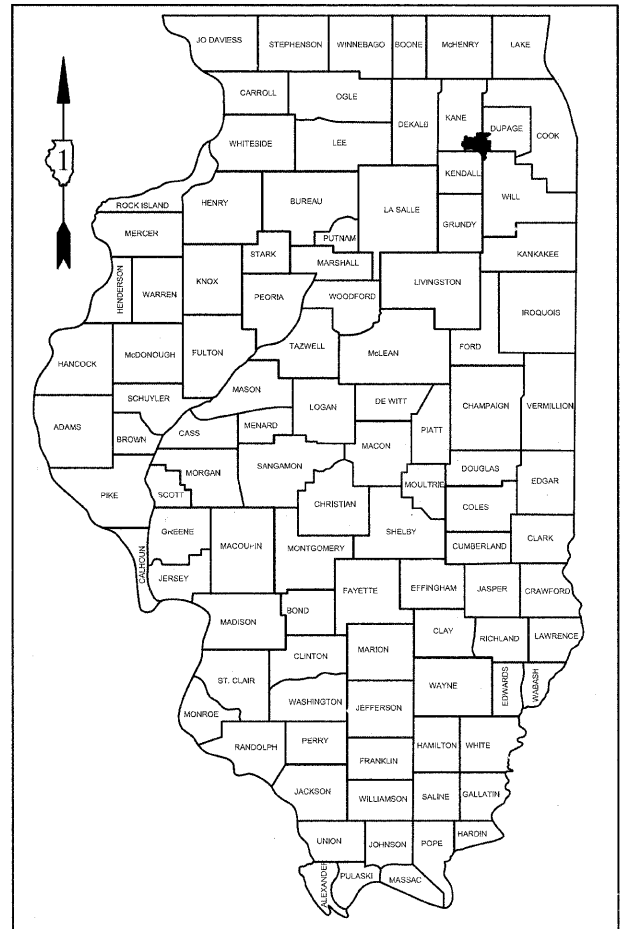
F.A.U. ROUTE 1503 (INDIAN TRAIL DRIVE)
(RANDALL ROAD TO HIGHLAND AVENUE)
RESURFACING
SECTION NO.: 10-00290-00-RS
PROJECT NO.: ARA-M-9003 (662)
JOB NO.: C-91-648-10
CITY OF AURORA
KANE COUNTY

INDEX OF SHEETS

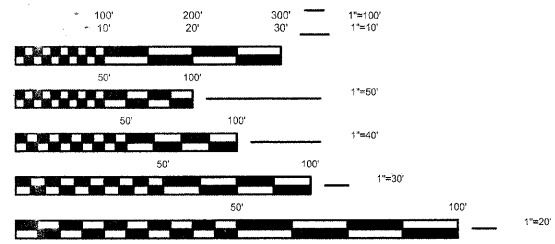
1	COVER SHEET
2	GENERAL NOTES
3	SUMMARY OF QUANTITIES
4	TYPICAL SECTIONS
5-9	ROADWAY PLAN
10-14	CONSTRUCTION DETAILS

TRAFFIC DATA

INDIAN TRAIL (F.A.P. 1503)
POSTED SPEED LIMIT = 35 MPH
DESIGN SPEED LIMIT = 35 MPH
2008 ADT = 21,000
DESIGN DESIGNATION: **MINOR ARTERIAL**



LOCATION OF SECTION INDICATED THIS:



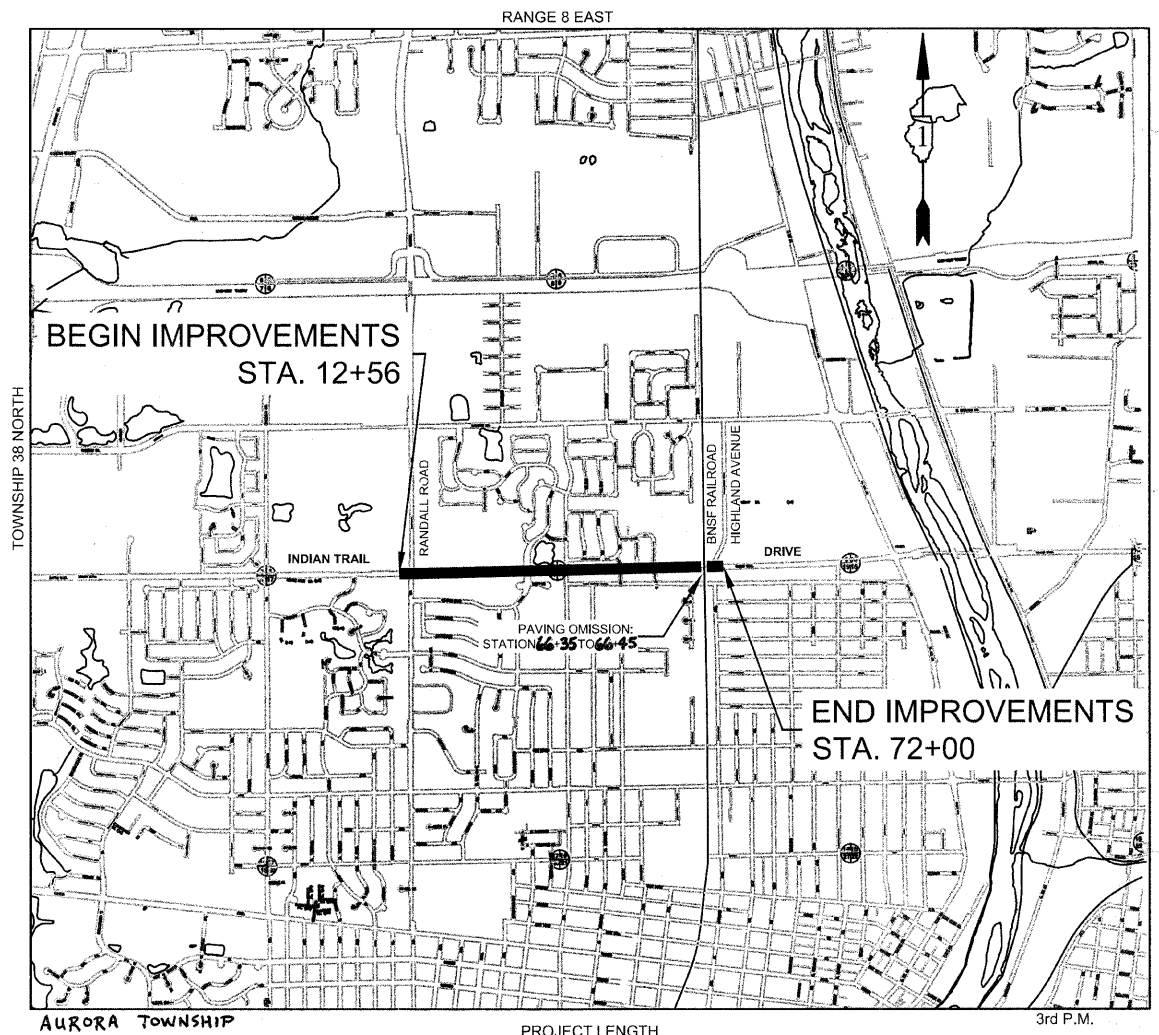
FULL SIZE PLANS HAVE BEEN PREPARED USING STANDARD ENGINEERING SCALES. REDUCED SIZED PLANS WILL NOT CONFORM TO STANDARD SCALES. IN MAKING MEASUREMENTS ON REDUCED PLANS, THE ABOVE SCALES MAY BE USED.

JULIE
JOINT
UTILITY
LOCATION
INFORMATION FOR
EXCAVATION
CALL 811

CITY OF AURORA
ENGINEERING DIVISION
44 E. DOWNER PLACE
AURORA, IL 60507
PHONE: (630) 844-3620 FAX: (630) 892-0322

PROJECT ENGINEER: CHRIS LIROT, P.E.
PROJECT MANAGER: CHRIS LIROT, P.E.

CONTRACT NO. 63483



NET LENGTH OF IMPROVEMENT = 5,934 FT (1.12 MI)
GROSS LENGTH OF PROJECT = 5,944 FT (1.13 MI)

STATE OF ILLINOIS
DEPARTMENT OF TRANSPORTATION
DIVISION OF HIGHWAYS

APPROVED May 25, 2010
Chi E. Lirot
CITY OF AURORA, ROAD & BRIDGE COORDINATOR

PASSED May 27 2010
Chelt
DISTRICT 1 ENGINEER OF LOCAL ROADS AND STREETS

RELEASING FOR
BID BASED ON
LIMITED REVIEW MAY 27 2010
Diane M. O'Keefe
DEPUTY DIRECTOR OF HIGHWAYS, REGION 1 ENGINEER

PROFESSIONAL ENGINEER'S SIGN & SEAL

Chi E. Lirot 5/25/10
CHRISTOPHER E. LIROT, P.E.
EXPIRES: 11-30-2011

PRINTED BY THE AUTHORITY
OF THE STATE OF ILLINOIS

FEDERAL AID DESIGN ENGINEER: MARILIN SOLOMON (847) 705-4407