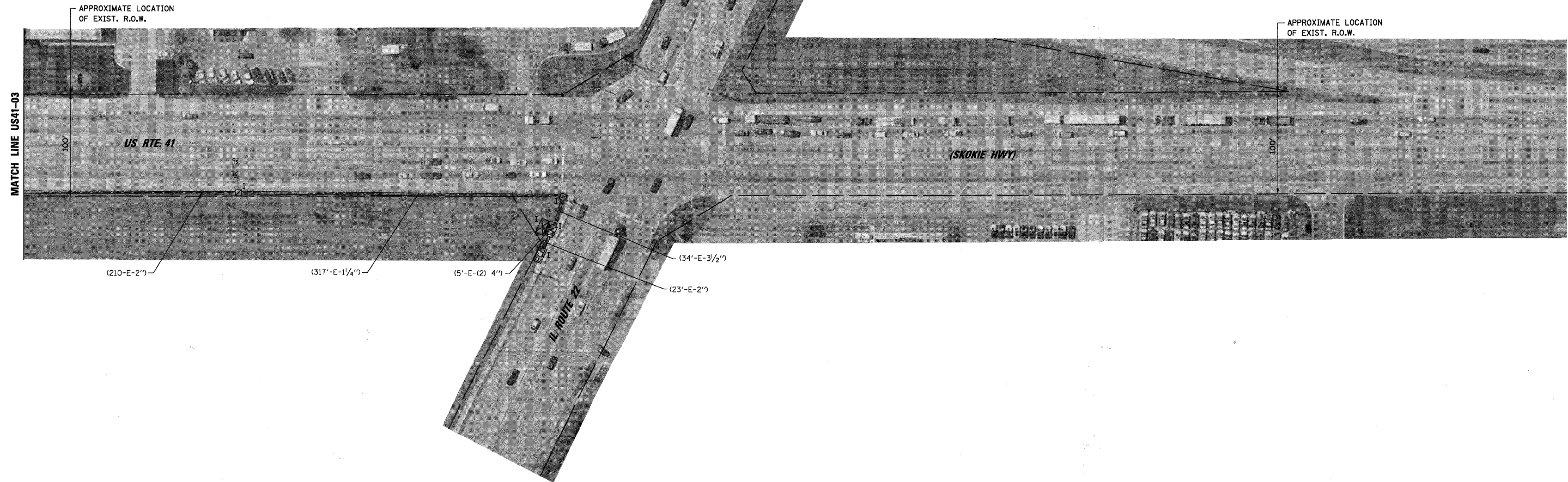
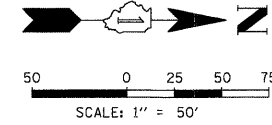



PROFILE SURVEYED: _____ DATE: _____
 CHECKED: _____
 B.M. NOTED: _____
 STRUCTURE NOTATIONS: CHFD
 NO. _____
 PLAN SURVEYED: _____ DATE: _____
 CHECKED: _____
 NOTE BOOK NO. _____
 C.B. ENGINEERING L.T.D.
 9575 West Higgins Road, Suite 600
 Rosemont, Illinois 60018
 (817) 823-0500



FILE NAME = N:\L\DOT\190407\Traffic\INT-16.US41.dgn

USER NAME = FBARISO
 PLOT SCALE = 50'
 PLOT DATE = 5/3/2010

DESIGNED - ABR
 DRAWN - FPB / FCP
 CHECKED - MJT
 DATE - APRIL 30, 2010

REVISED -
 REVISED -
 REVISED -
 REVISED -

STATE OF ILLINOIS
DEPARTMENT OF TRANSPORTATION

INTERCONNECT PLAN
U.S. ROUTE 41 (SKOKIE HWY)
FROM PARK AVENUE WEST TO IL ROUTE 22 (HALF DAY ROAD)

SCALE: 1" = 50' SHEET NO. 2 OF 2 SHEETS STA. -- TO STA. --

F.A.P. RTE.	SECTION	COUNTY	TOTAL SHEETS	SHEET NO.
	06-00924-00-TL	LAKE	76	59
CONTRACT NO. 63485			ILLINOIS FED. AID PROJECT	