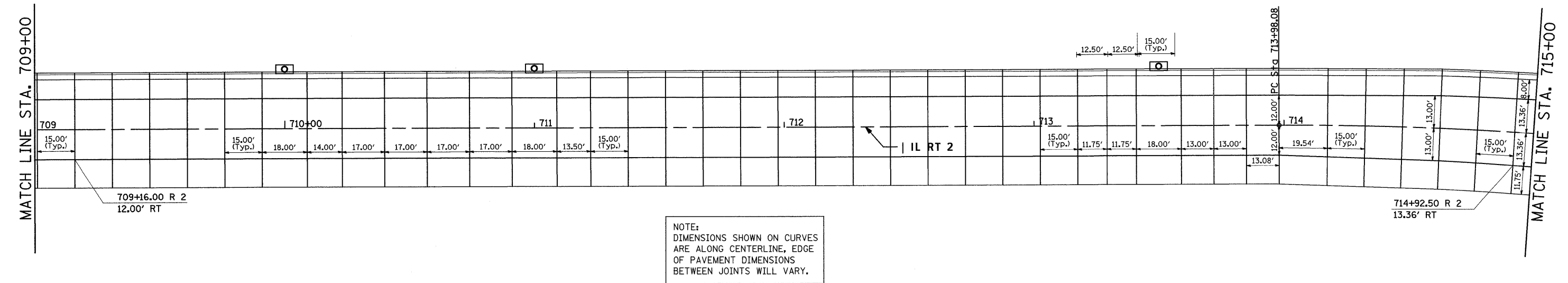
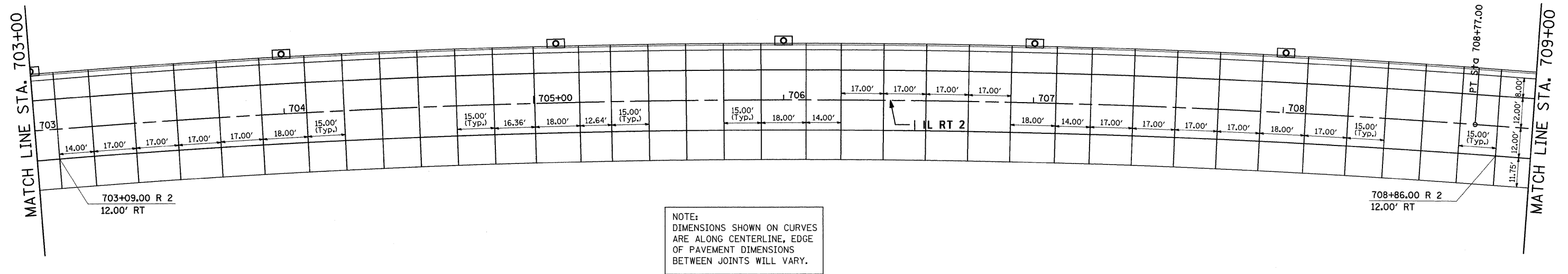



PAVEMENT JOINTING



FILE NAME =	USER NAME = grantpm	DESIGNED -	REVISED -	STATE OF ILLINOIS DEPARTMENT OF TRANSPORTATION	PAVEMENT JOINTING	F.A.P. RTE.	SECTION	COUNTY	TOTAL SHEETS	SHEET NO.
ca:\pwork\pwidot\GRANTPM\dms31213\pav	Joint_Sheets.dgn	DRAWN -	REVISED -			742	37R-4	OGLE	867	131
	PLOT SCALE = 20.0000' / IN.	CHECKED -	REVISED -			CONTRACT NO. 64E17				
	PLOT DATE = Tue Mar 30 11:29:49 2010	DATE -	REVISED -			FED. ROAD DIST. NO.	ILLINOIS FED. AID PROJECT			
				SCALE:	SHEET NO. OF SHEETS STA. TO STA.					