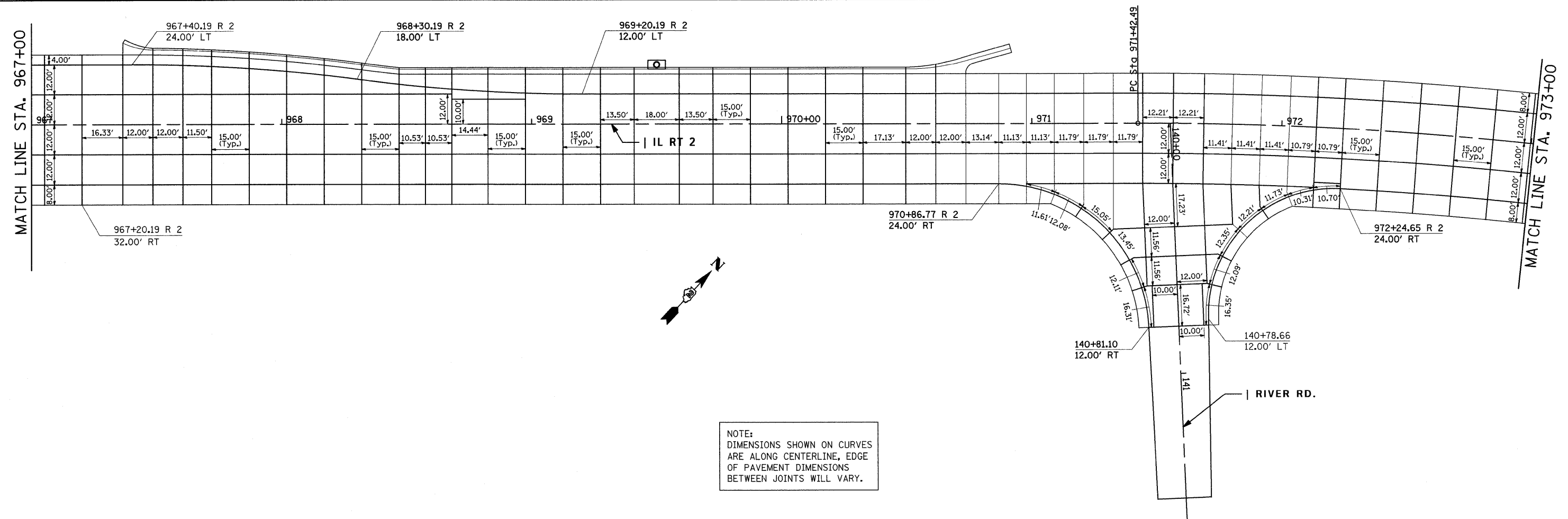
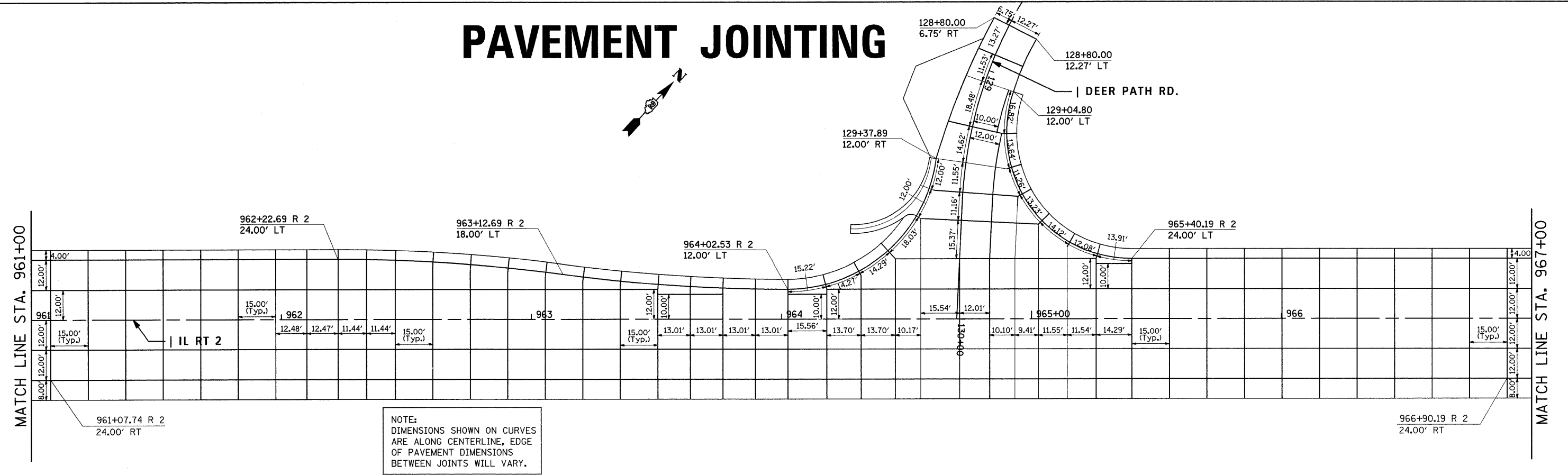



PAVEMENT JOINTING



FILE NAME =	USER NAME = grantpm	DESIGNED -	REVISED -	STATE OF ILLINOIS DEPARTMENT OF TRANSPORTATION	PAVEMENT JOINTING	F.A.P. RTE.	SECTION	COUNTY	TOTAL SHEETS	SHEET NO.	
ct:\p-work\p\WIDOT\GRANTPM\dms31213\Favt\Joint_Sheets.dgn	PLOT SCALE = 20.0000' / IN.	DRAWN -	REVISED -			742	37R-4	OGLE	867	146	
PLOT DATE = Tue Mar 30 11:29:57 2010	DATE -	CHECKED -	REVISED -			CONTRACT NO. 64E17					
						FED. ROAD DIST. NO. ILLINOIS FED. AID PROJECT					
				SCALE:		SHEET NO. OF SHEETS STA. TO STA.					