







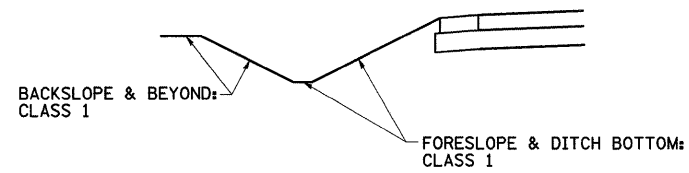


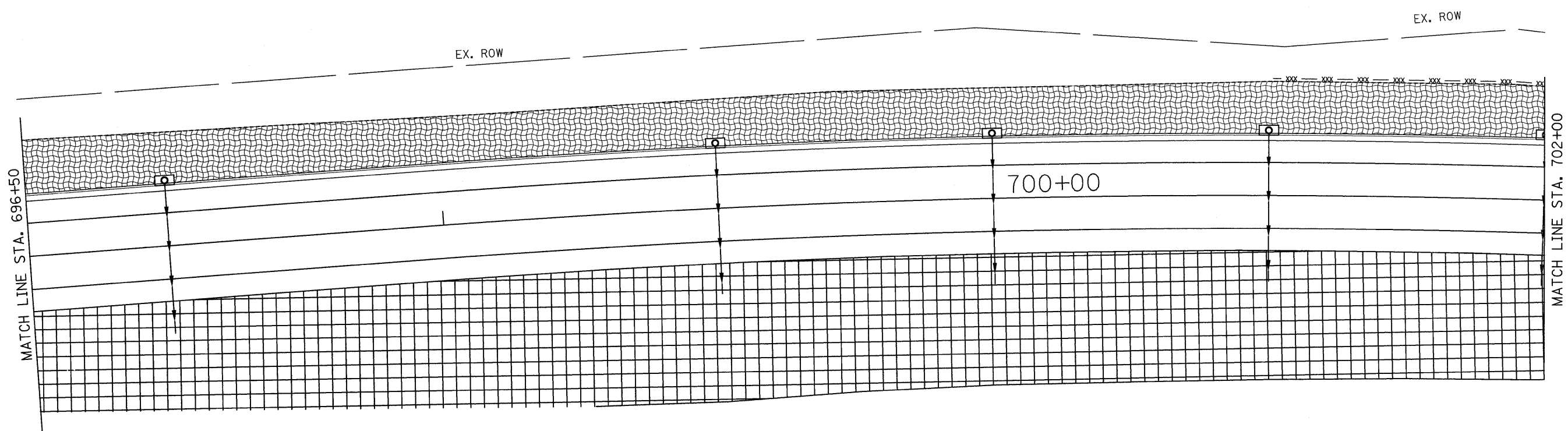
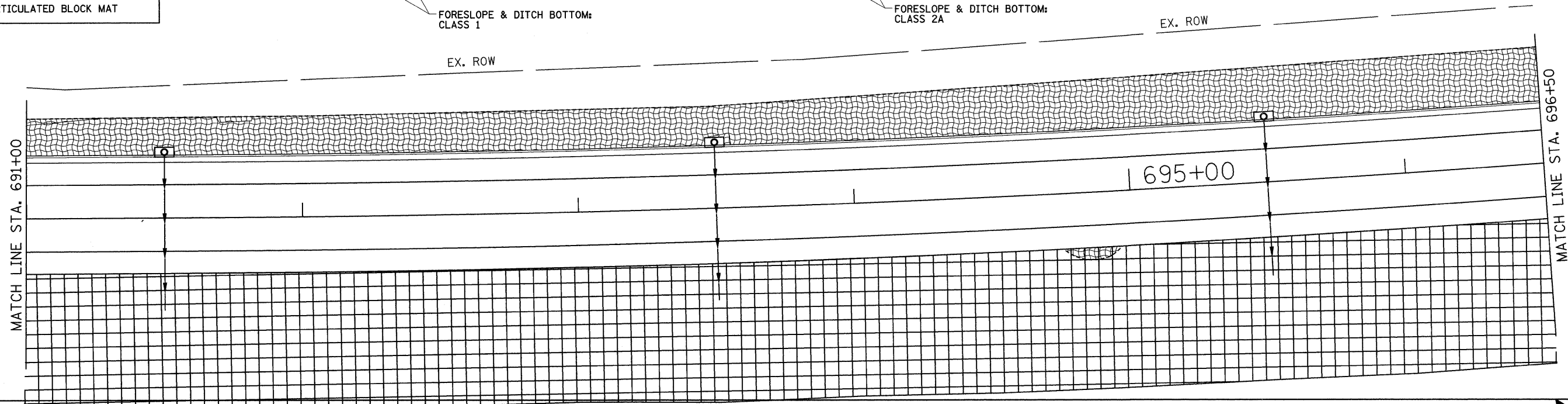
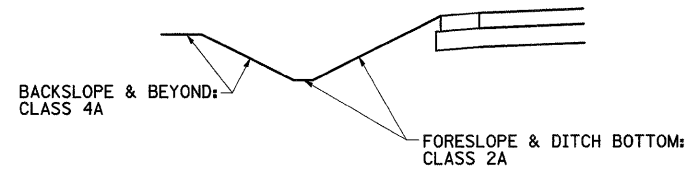
# EROSION CONTROL DETAILS

-  = SEEDING OR SOD
-  = TEMPORARY DITCH CHECKS
-  = EROSION CONTROL BLANKET
-  = PERIMETER EROSION BARRIER
-  = INLET PIPE PROTECTION
-  = RIP RAP
-  = TURF REINFORCEMENT MAT
-  = ARTICULATED BLOCK MAT

SEEDING DETAIL  
(IN FRONT OF HOMES/OVERLOOK AREAS)



SEEDING DETAIL



FILE NAME =	USER NAME = grantpm	DESIGNED -	REVISED -	<b>STATE OF ILLINOIS DEPARTMENT OF TRANSPORTATION</b>	<b>EROSION CONTROL DETAILS</b>	F.A.P. RTE.	SECTION	COUNTY	TOTAL SHEETS	SHEET NO.	
or\pw_work\PIWIDOT\GRANTPM\dms31213\086628eros.dgn		DRAWN -	REVISED -			742	37R-4	OGLE	867	266	
PLOT SCALE = 20.0000' / IN.		CHECKED -	REVISED -			SCALE:      SHEET NO.    OF    SHEETS    STA.                    TO STA.		CONTRACT NO. 64E17			
PLOT DATE = Tue Mar 30 10:47:53 2010		DATE -	REVISED -			FED. ROAD DIST. NO.    ILLINOIS    FED. AID PROJECT					