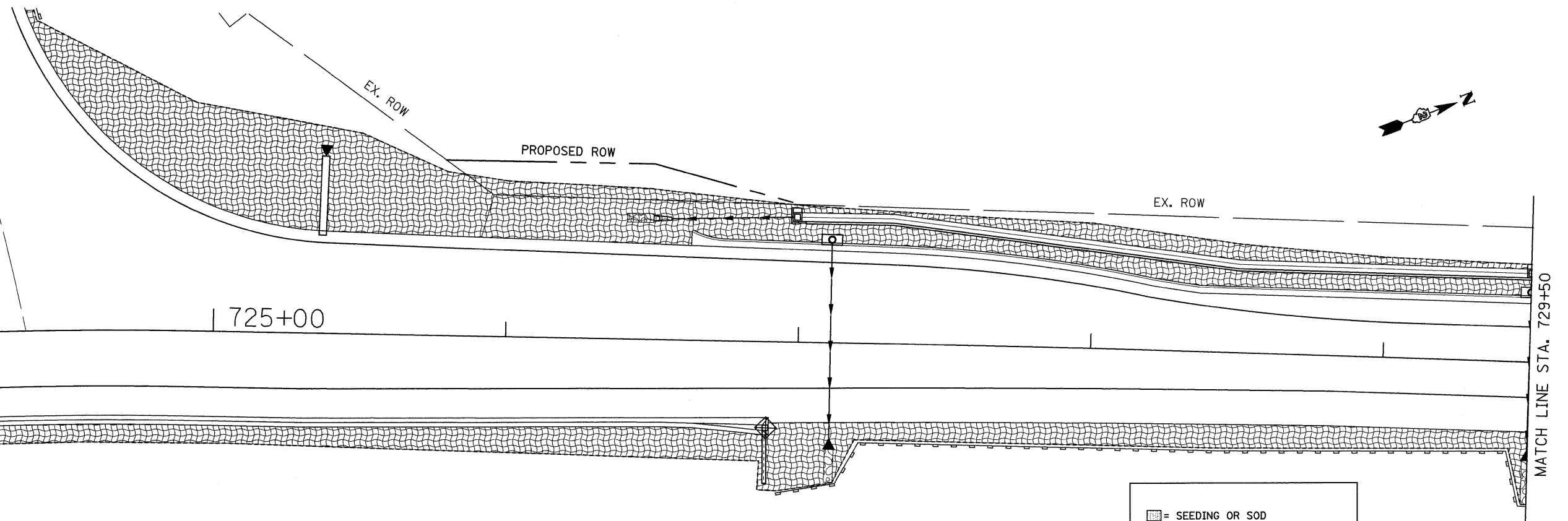


# EROSION CONTROL DETAILS

MUD CREEK ROAD

MATCH LINE STA. 724+00



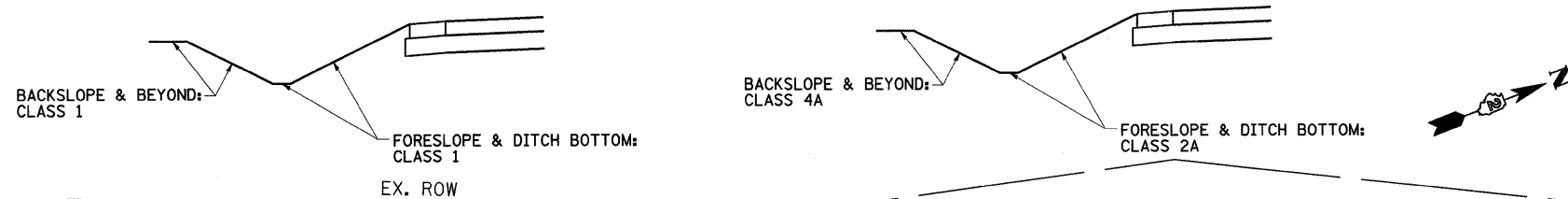
725+00

MATCH LINE STA. 729+50

- = SEEDING OR SOD
- = TEMPORARY DITCH CHECKS
- = EROSION CONTROL BLANKET
- = PERIMETER EROSION BARRIER
- = INLET PIPE PROTECTION
- = RIP RAP
- = TURF REINFORCEMENT MAT
- = ARTICULATED BLOCK MAT

SEEDING DETAIL  
(IN FRONT OF HOMES/OVERLOOK AREAS)

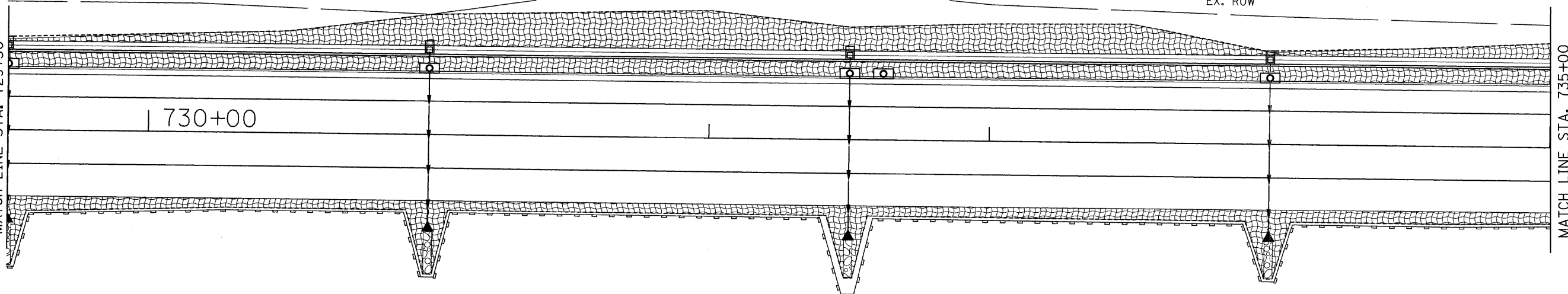
SEEDING DETAIL



MATCH LINE STA. 729+50

730+00

MATCH LINE STA. 735+00



FILE NAME =	USER NAME = grantpm	DESIGNED -	REVISED -	<b>STATE OF ILLINOIS DEPARTMENT OF TRANSPORTATION</b>	<b>EROSION CONTROL DETAILS</b>	F.A.P. RTE.	SECTION	COUNTY	TOTAL SHEETS	SHEET NO.
ct:\pw_work\VP\WIDOT\GRANTPM\dms31213\086608eros.dgn		DRAWN -	REVISED -			742	3TR-4	OGLE	867	270
PLOT SCALE = 20,0000' / IN.		CHECKED -	REVISED -			SCALE: SHEET NO. OF SHEETS STA. TO STA.		CONTRACT NO. 64E17		
PLOT DATE = Tue Mar 30 10:48:02 2010		DATE -	REVISED -			FED. ROAD DIST. NO. ILLINOIS FED. AID PROJECT				