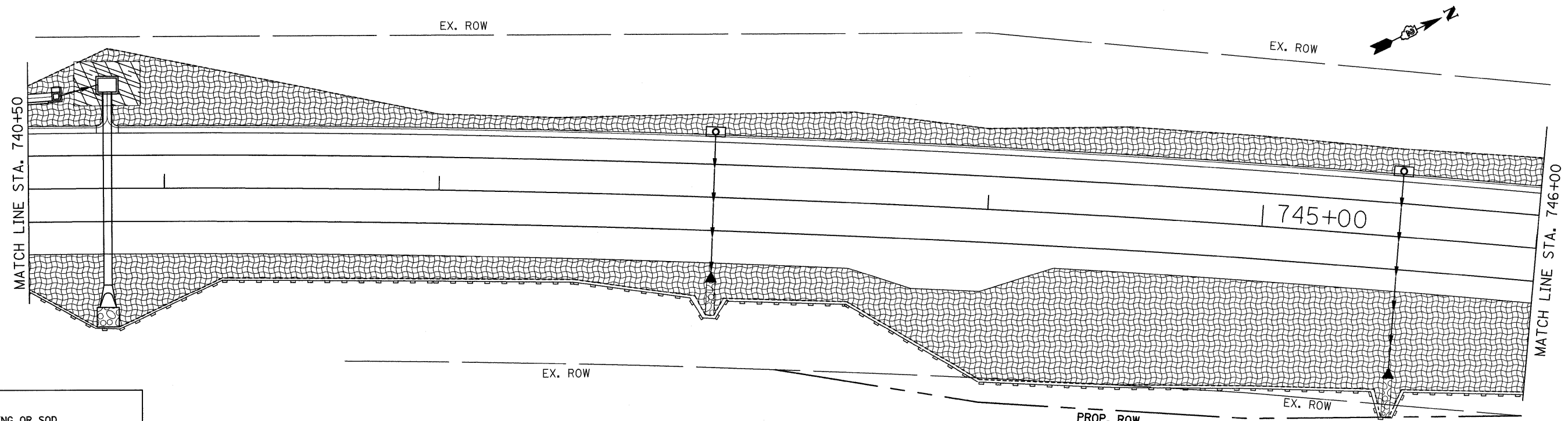
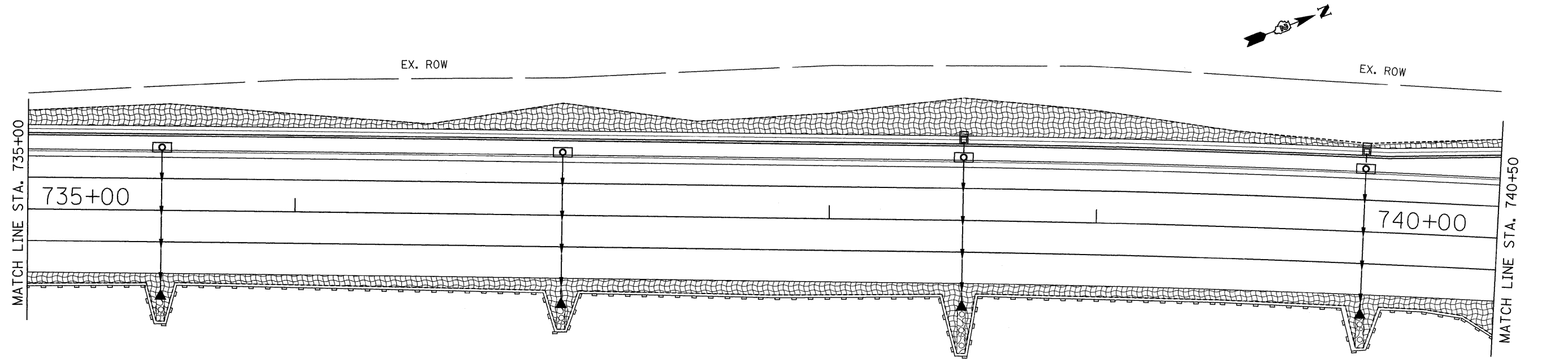
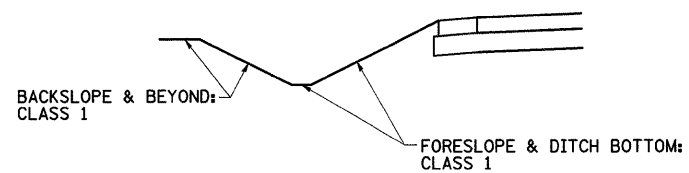


EROSION CONTROL DETAILS

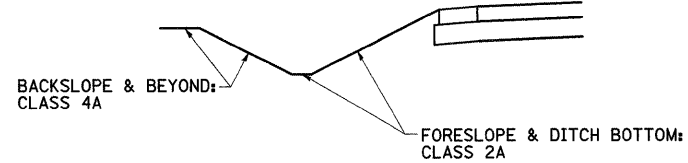


- = SEEDING OR SOD
- = TEMPORARY DITCH CHECKS
- = EROSION CONTROL BLANKET
- = PERIMETER EROSION BARRIER
- = INLET PIPE PROTECTION
- = RIP RAP
- = TURF REINFORCEMENT MAT
- = ARTICULATED BLOCK MAT

SEEDING DETAIL
(IN FRONT OF HOMES/OVERLOOK AREAS)



SEEDING DETAIL



FILE NAME =	USER NAME = grantpm	DESIGNED -	REVISED -
cr\pwwork\PIWIDOT\GRANTPM\dms31213\006689eros.dgn		DRAWN -	REVISED -
PLOT SCALE = 20.0000' / IN.		CHECKED -	REVISED -
PLOT DATE = Tue Mar 30 10:48:05 2010		DATE -	REVISED -

**STATE OF ILLINOIS
DEPARTMENT OF TRANSPORTATION**

EROSION CONTROL DETAILS

SCALE: SHEET NO. OF SHEETS STA. TO STA.

F.A.P. RTE.	SECTION	COUNTY	TOTAL SHEETS	SHEET NO.
742	37R-4	OGLE	867	271
CONTRACT NO. 64E17				
FED. ROAD DIST. NO. ILLINOIS FED. AID PROJECT				