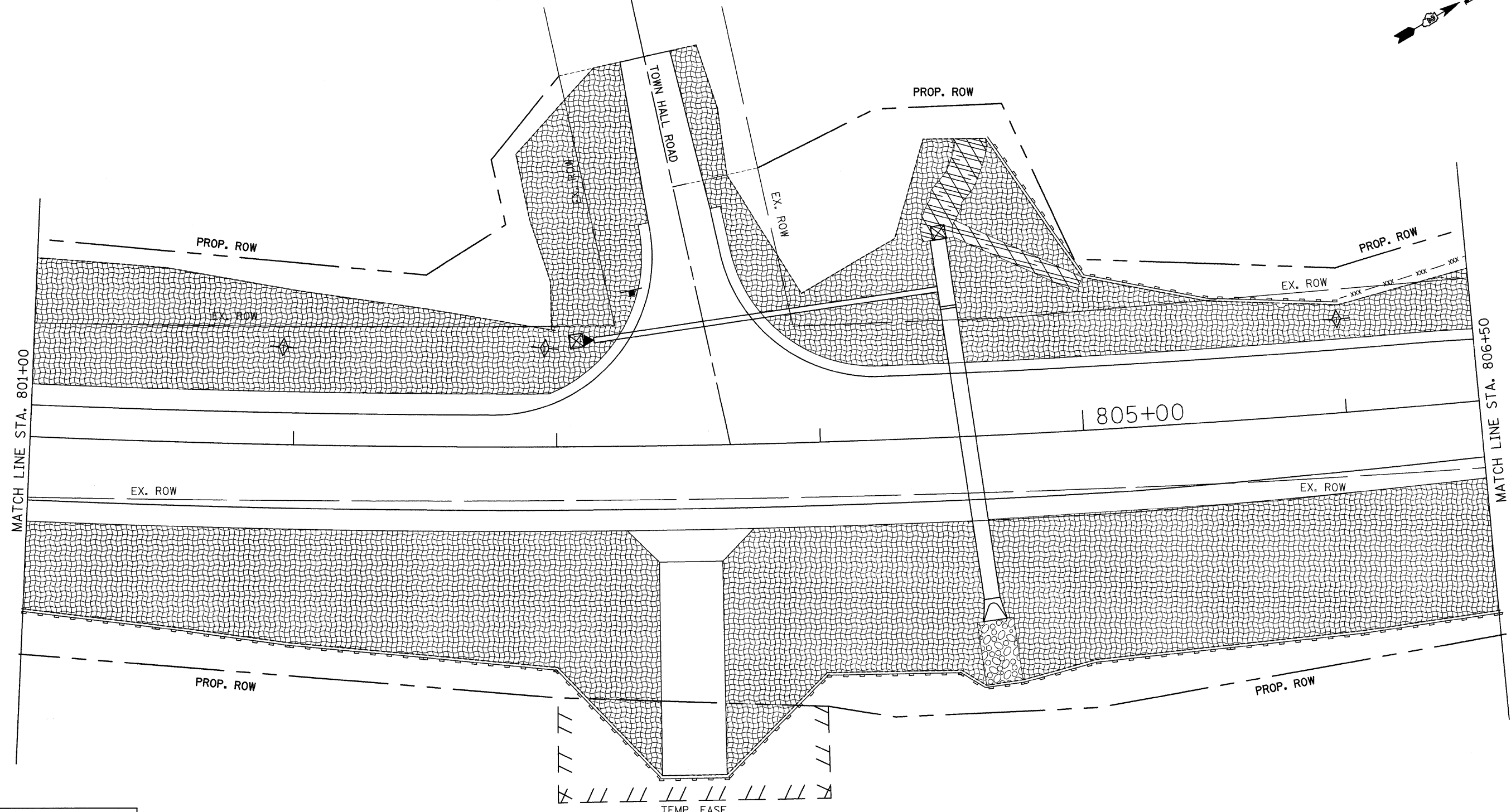

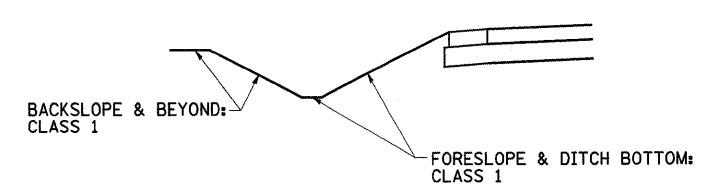


EROSION CONTROL DETAILS

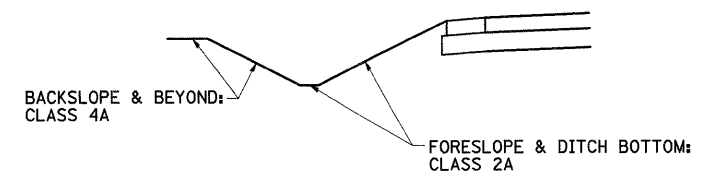


- = SEEDING OR SOD
- = TEMPORARY DITCH CHECKS
- = EROSION CONTROL BLANKET
- = PERIMETER EROSION BARRIER
- = INLET PIPE PROTECTION
- = RIP RAP
- = TURF REINFORCEMENT MAT
- = ARTICULATED BLOCK MAT

SEEDING DETAIL
(IN FRONT OF HOMES/OVERLOOK AREAS)



SEEDING DETAIL



FILE NAME =	USER NAME = grantpm	DESIGNED -	REVISED -
os:\pw_work\PIWIDOT\GRANTPM\dms31213\d06628eros.dgn		DRAWN -	REVISED -
	PLOT SCALE = 20.0000' / IN.	CHECKED -	REVISED -
	PLOT DATE = Tue Mar 30 10:48:31 2010	DATE -	REVISED -

STATE OF ILLINOIS
DEPARTMENT OF TRANSPORTATION

EROSION CONTROL DETAILS

SCALE:	SHEET NO.	OF	SHEETS	STA.	TO	STA.
--------	-----------	----	--------	------	----	------

F.A.P. RTE.	SECTION	COUNTY	TOTAL SHEETS	SHEET NO.
742	3TR-4	OGLE	867	278
FED. ROAD DIST. NO.		ILLINOIS FED. AID PROJECT		
		CONTRACT NO. 64E17		