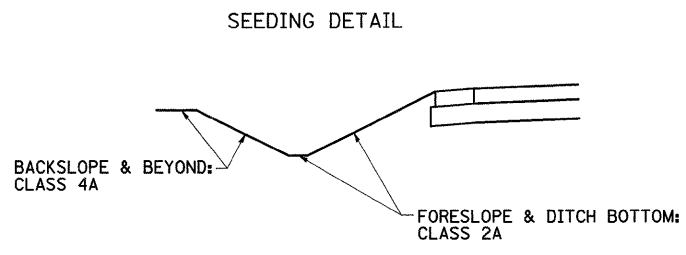
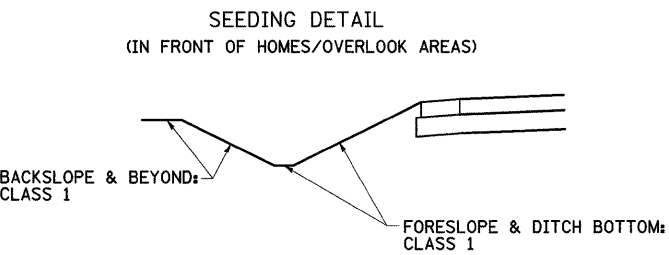
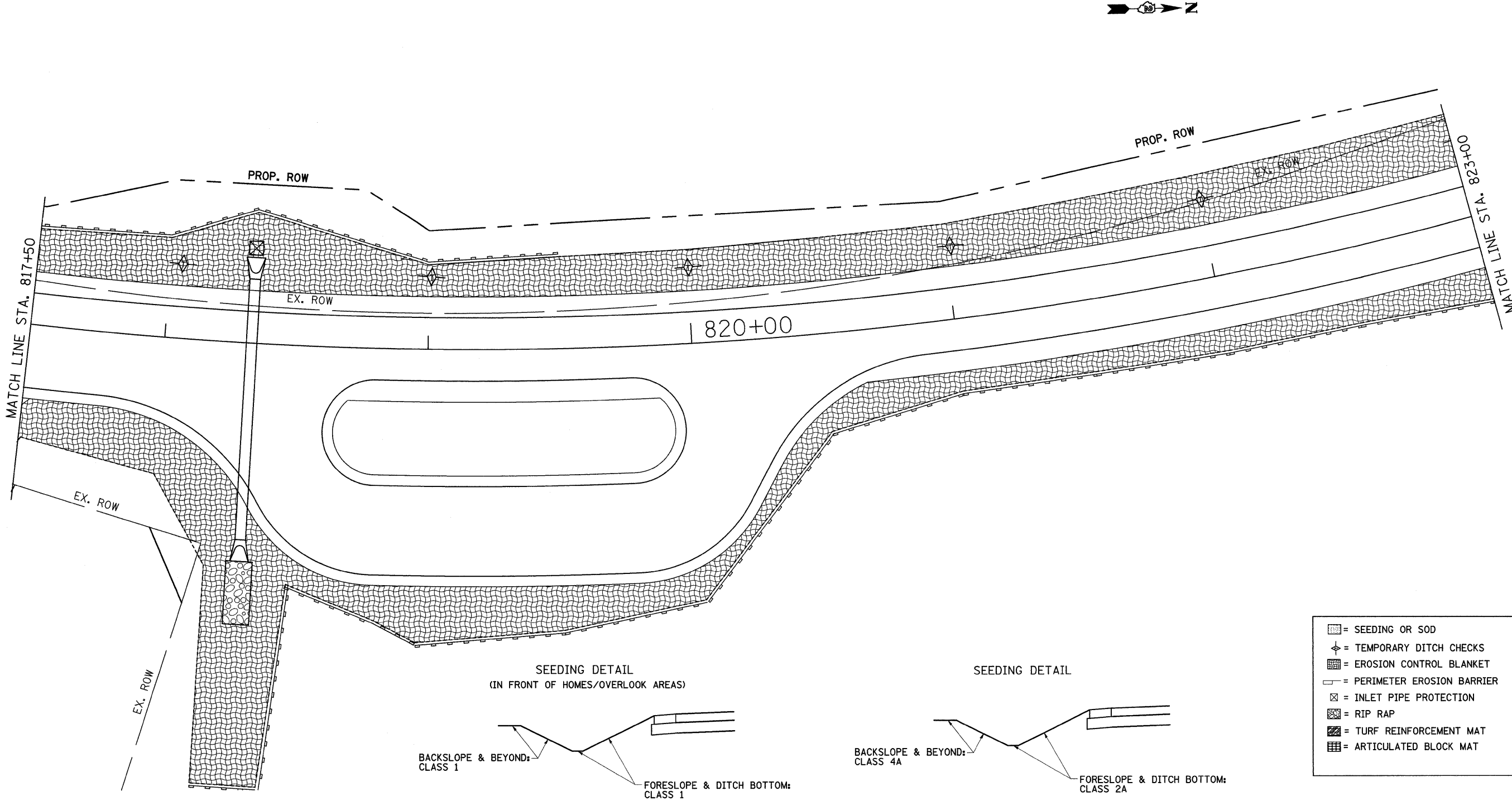


# EROSION CONTROL DETAILS



- = SEEDING OR SOD
- = TEMPORARY DITCH CHECKS
- = EROSION CONTROL BLANKET
- = PERIMETER EROSION BARRIER
- = INLET PIPE PROTECTION
- = RIP RAP
- = TURF REINFORCEMENT MAT
- = ARTICULATED BLOCK MAT

FILE NAME =	USER NAME = grantpm	DESIGNED -	REVISED -	<b>STATE OF ILLINOIS DEPARTMENT OF TRANSPORTATION</b>	<b>EROSION CONTROL DETAILS</b>	F.A.P. RTE.	SECTION	COUNTY	TOTAL SHEETS	SHEET NO.	
ci:\pw_work\PWIDOT\GRANTPM\dms31213\06628eros.dgn	PLOT SCALE = 20.0000' / IN.	DRAWN -	REVISED -			742	37R-4	OGLE	867	281	
PLOT DATE = Tue Mar 30 10:48:44 2010	DATE -	CHECKED -	REVISED -			CONTRACT NO. 64E17		ILLINOIS FED. AID PROJECT			
		DATE -	REVISED -			SCALE:	SHEET NO. OF SHEETS	STA. TO STA.			