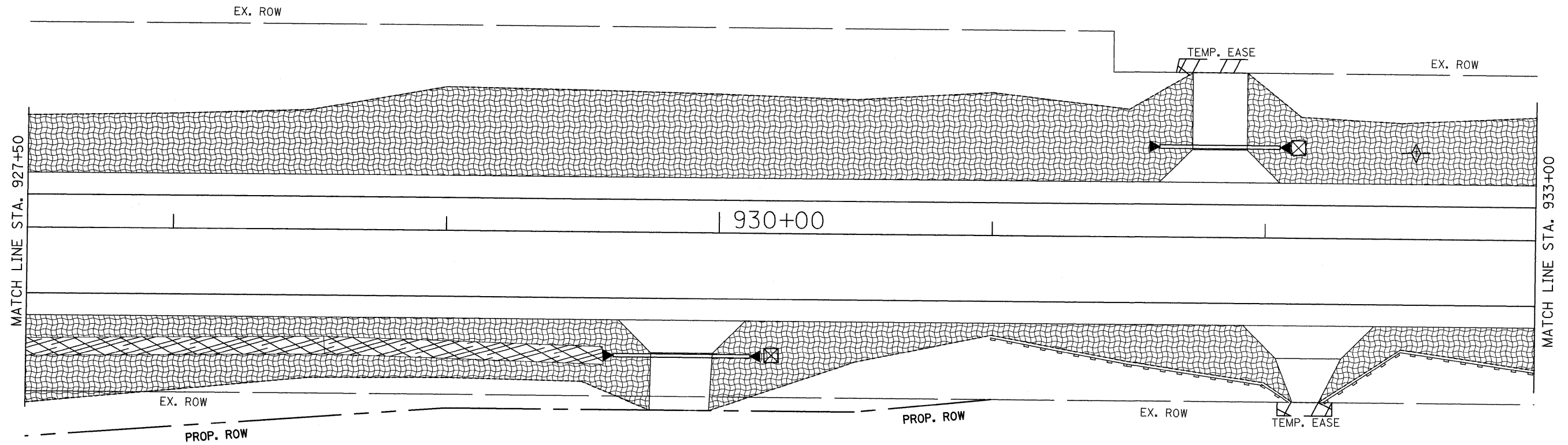
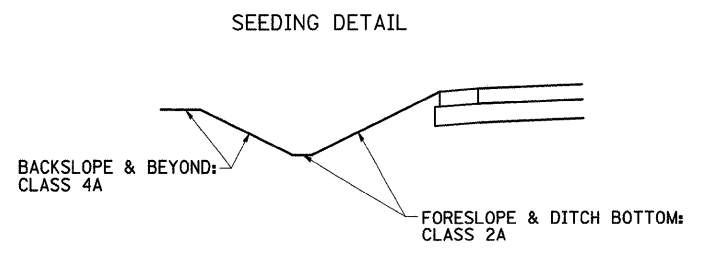
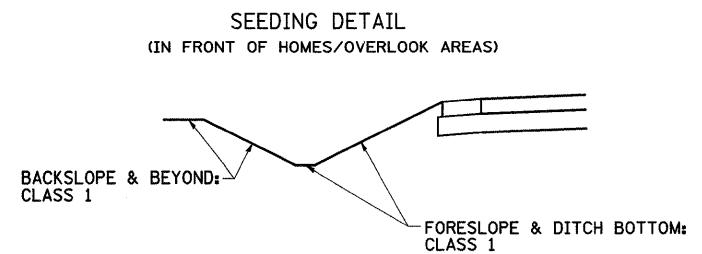


EROSION CONTROL DETAILS



- = SEEDING OR SOD
- = TEMPORARY DITCH CHECKS
- = EROSION CONTROL BLANKET
- = PERIMETER EROSION BARRIER
- = INLET PIPE PROTECTION
- = RIP RAP
- = TURF REINFORCEMENT MAT
- = ARTICULATED BLOCK MAT



FILE NAME = c:\pw_work\VP\WIDOT\GRANTPM\dms31213\07060808eros.dgn	USER NAME = grantpm	DESIGNED -	REVISED -	STATE OF ILLINOIS DEPARTMENT OF TRANSPORTATION	EROSION CONTROL DETAILS	F.A.P. RTE. 742	SECTION 37R-4	COUNTY OGLE	TOTAL SHEETS 867	SHEET NO. 296
PLOT SCALE = 20,000' / IN.		CHECKED -	REVISED -	SCALE: SHEET NO. OF SHEETS STA. TO STA.		CONTRACT NO. 64E17				
PLOT DATE = Tue Mar 30 10:49:39 2010		DATE -	REVISED -	FED. ROAD DIST. NO. [ILLINOIS] FED. AID PROJECT						