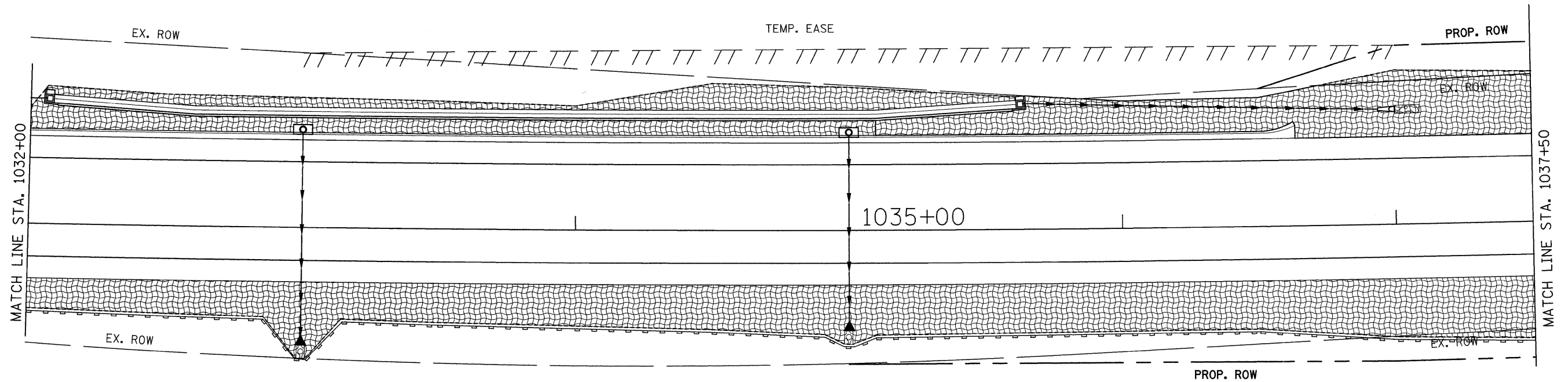
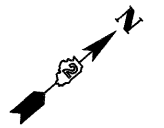
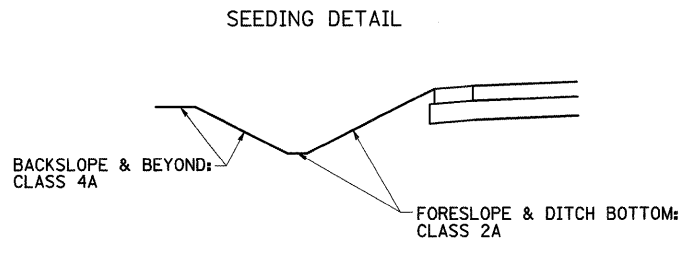
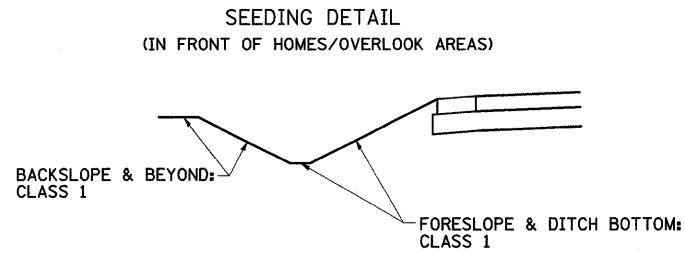


# EROSION CONTROL DETAILS



- = SEEDING OR SOD
- = TEMPORARY DITCH CHECKS
- = EROSION CONTROL BLANKET
- = PERIMETER EROSION BARRIER
- = INLET PIPE PROTECTION
- = RIP RAP
- = TURF REINFORCEMENT MAT
- = ARTICULATED BLOCK MAT



FILE NAME =	USER NAME = grantpm	DESIGNED -	REVISED -	<b>STATE OF ILLINOIS DEPARTMENT OF TRANSPORTATION</b>	<b>EROSION CONTROL DETAILS</b>	F.A.P. RTE.	SECTION	COUNTY	TOTAL SHEETS	SHEET NO.	
cd\pw_work\PWIDOT\GRANTPM\dms31213\080808eros.dgn	PLOT SCALE = 20,0000' / IN.	DRAWN -	REVISED -			742	37R-4	OGLE	867	314	
PLOT DATE = Tue Mar 30 10:50:42 2010	DATE -	CHECKED -	REVISED -			CONTRACT NO. 64E17		FED. ROAD DIST. NO. [ILLINOIS] FED. AID PROJECT			
						SCALE:	SHEET NO.	OF	SHEETS	STA.	TO