
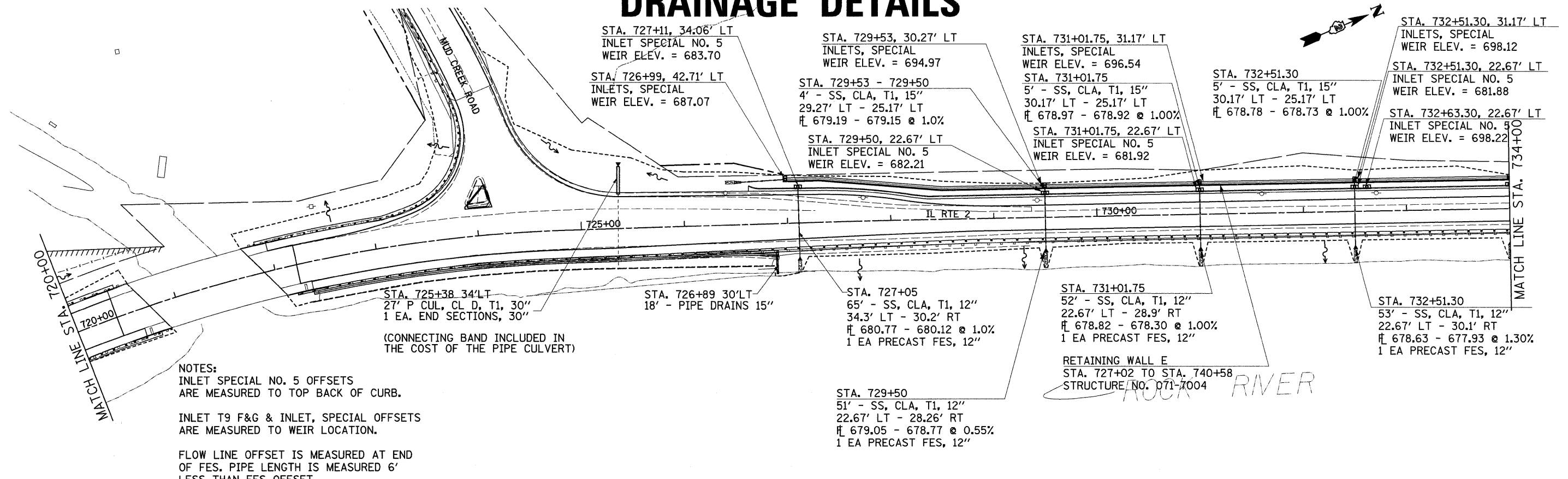


# DRAINAGE DETAILS

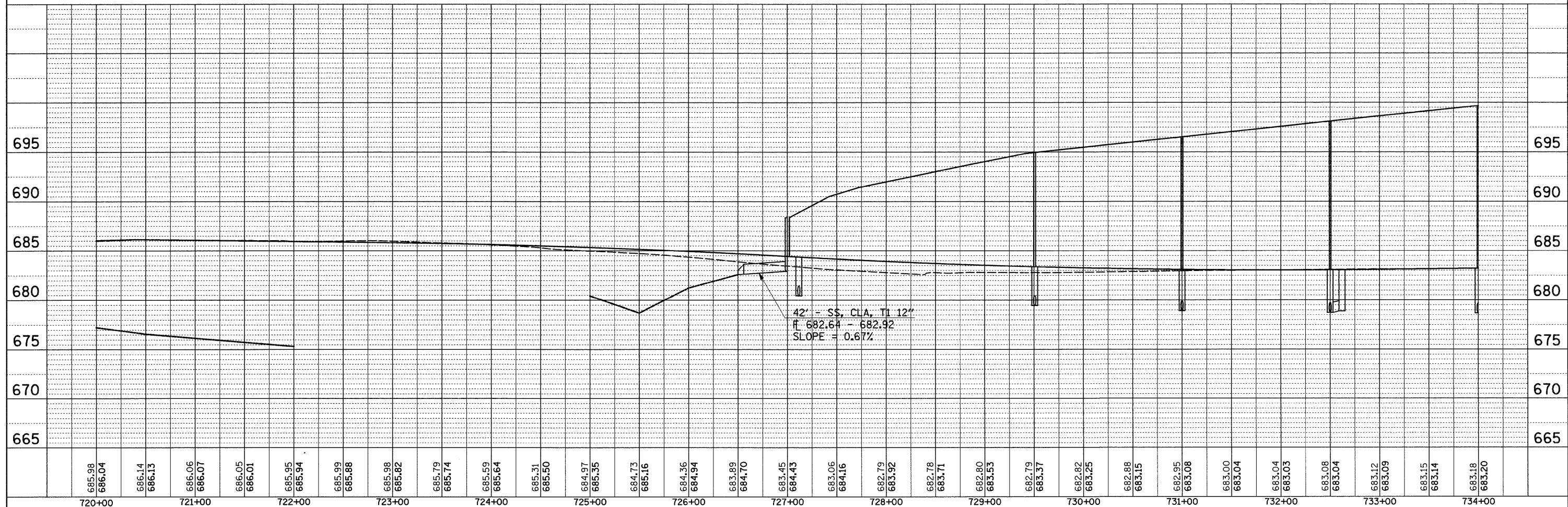


PLAN	SURVEYED	DATE
	PLOTTED	BY
	CHECKED	
	NO. OF WAY CHECKED	
	NO. OF STRUCTURE NOTATIONS CHECKED	
	CADD FILE NAME	
	NO.	

PROFILE	SURVEYED	DATE
	PLOTTED	BY
	CHECKED	
	NO. OF WAY CHECKED	
	NO. OF STRUCTURE NOTATIONS CHECKED	
	CADD FILE NAME	
	NO.	



NOTES:  
 INLET SPECIAL NO. 5 OFFSETS ARE MEASURED TO TOP BACK OF CURB.  
 INLET T9 F&G & INLET, SPECIAL OFFSETS ARE MEASURED TO WEIR LOCATION.  
 FLOW LINE OFFSET IS MEASURED AT END OF FES. PIPE LENGTH IS MEASURED 6' LESS THAN FES OFFSET.



FILE NAME =	USER NAME = grantpm	DESIGNED -	REVISED -	<b>STATE OF ILLINOIS DEPARTMENT OF TRANSPORTATION</b>	<b>DRAINAGE DETAILS</b>	F.A.P. RTE.	SECTION	COUNTY	TOTAL SHEETS	SHEET NO.
ce:\pw_work\PMIDOT\GRANTPM\dms31213\d0660\dr1.dgn		DRAWN -	REVISED -			742	37R-4	OGLE	867	326
PLOT SCALE = 50.0000' / IN.		CHECKED -	REVISED -			SCALE:		CONTRACT NO. 64E17		
PLOT DATE = Tue Mar 30 10:36:56 2010		DATE -	REVISED -			SHEET NO.	OF SHEETS	STA.	TO STA.	FED. ROAD DIST. NO.