
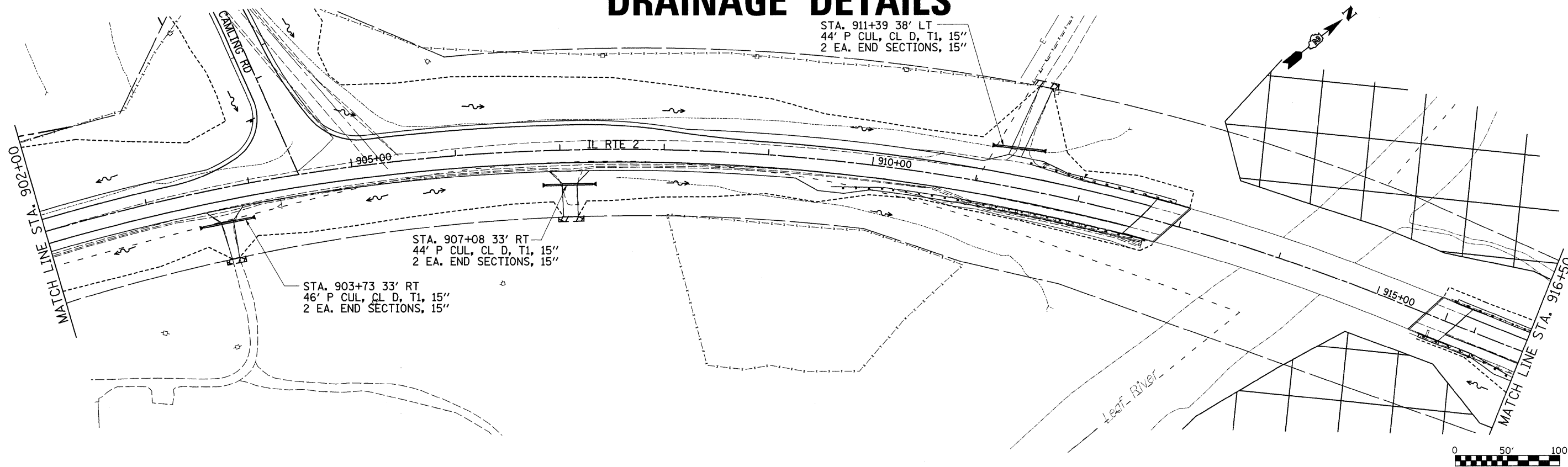


DRAINAGE DETAILS

STA. 911+39 38' LT
44' P CUL, CL D, T1, 15"
2 EA. END SECTIONS, 15"

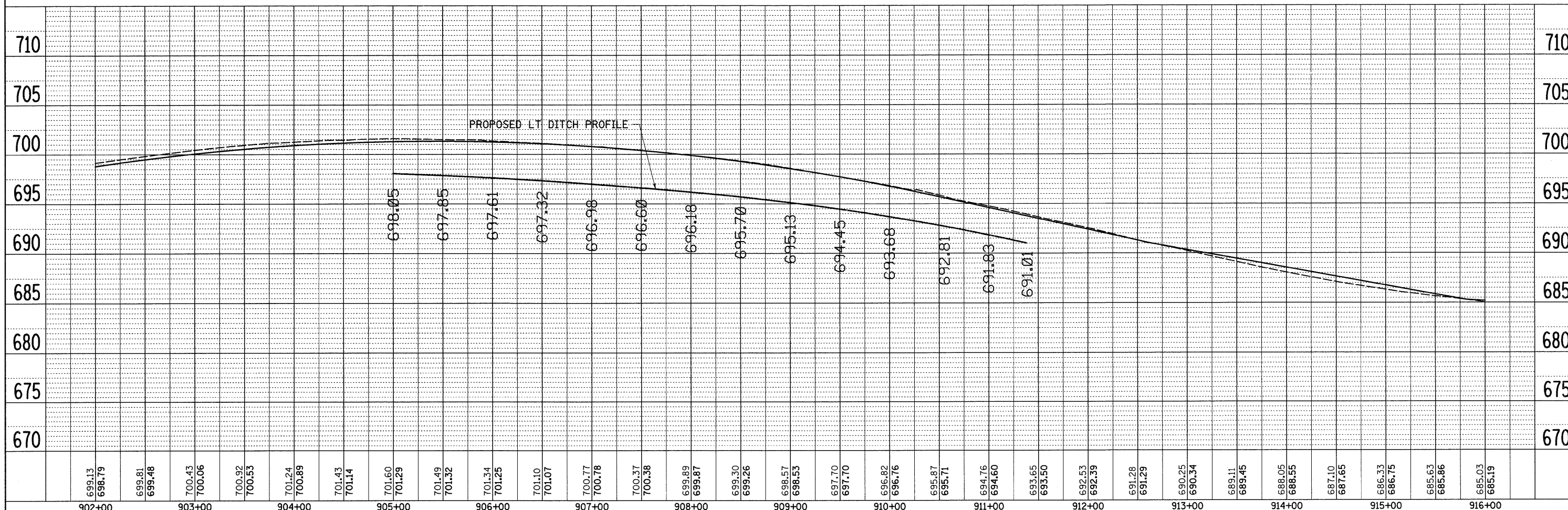
STA. 907+08 33' RT
44' P CUL, CL D, T1, 15"
2 EA. END SECTIONS, 15"

STA. 903+73 33' RT
46' P CUL, CL D, T1, 15"
2 EA. END SECTIONS, 15"



PLAN	SURVEYED	BY	DATE
	ALIGNED		
	CHECKED		
	RT. OF WAY		
	CHECKED		
	NO.		
	CADD FILE NAME		

PROFILE	SURVEYED	BY	DATE
	ALIGNED		
	CHECKED		
	RT. OF WAY		
	CHECKED		
	NO.		
	STRUCTURE NOTATIONS CHRD		



FILE NAME =	USER NAME = grantpm	DESIGNED -	REVISED -	STATE OF ILLINOIS DEPARTMENT OF TRANSPORTATION	DRAINAGE DETAILS	F.A.P. RTE.	SECTION	COUNTY	TOTAL SHEETS	SHEET NO.
ct:\pwork\PIWIDOT\GRANTPM\dms31213\d06608dr-2.dgn		DRAWN -	REVISED -			742	37R-4	OGLE	867	339
		CHECKED -	REVISED -			CONTRACT NO. 64E17				
		DATE -	REVISED -			SCALE:	SHEET NO. OF SHEETS	STA. TO STA.	FED. ROAD DIST. NO. ILLINOIS FED. AID PROJECT	