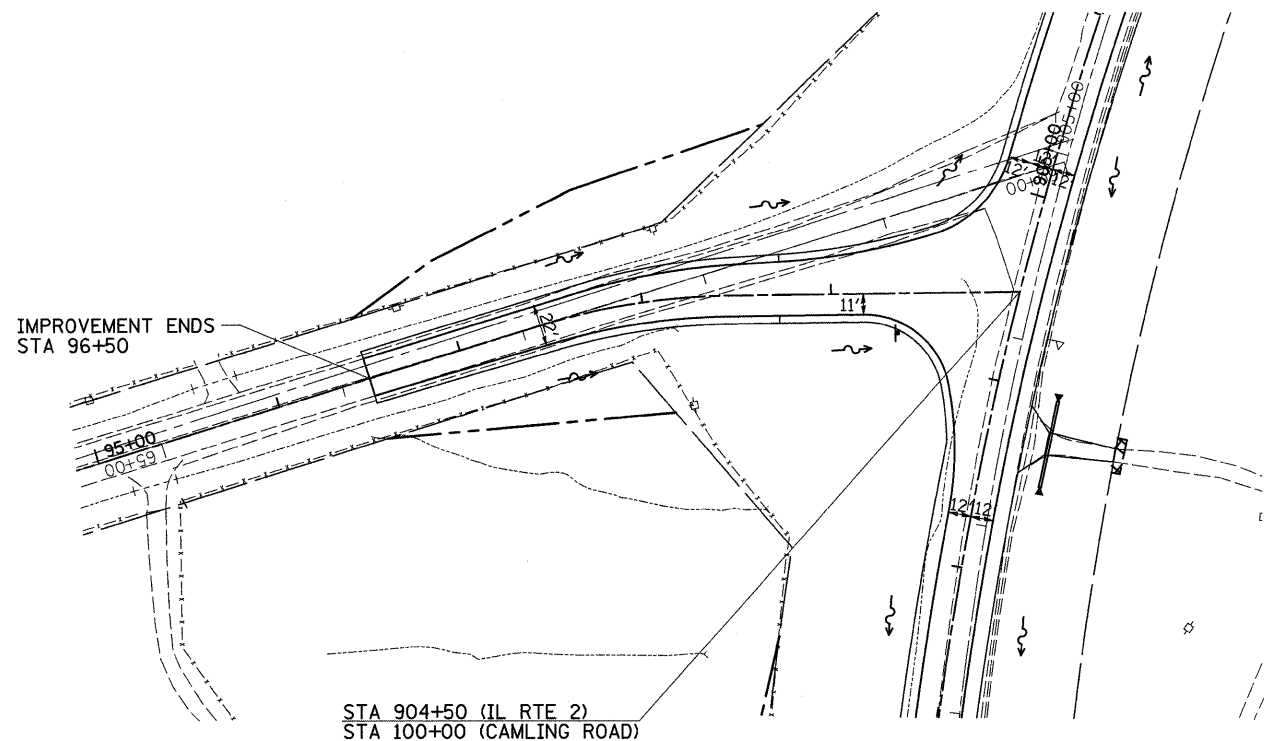
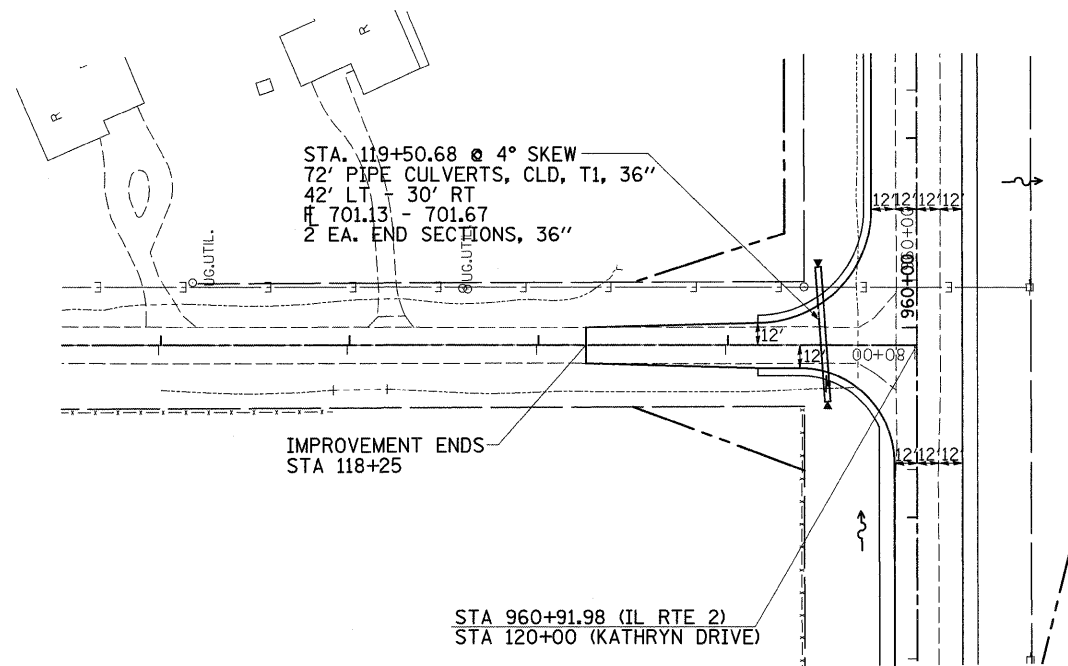



# CAMLING RD.

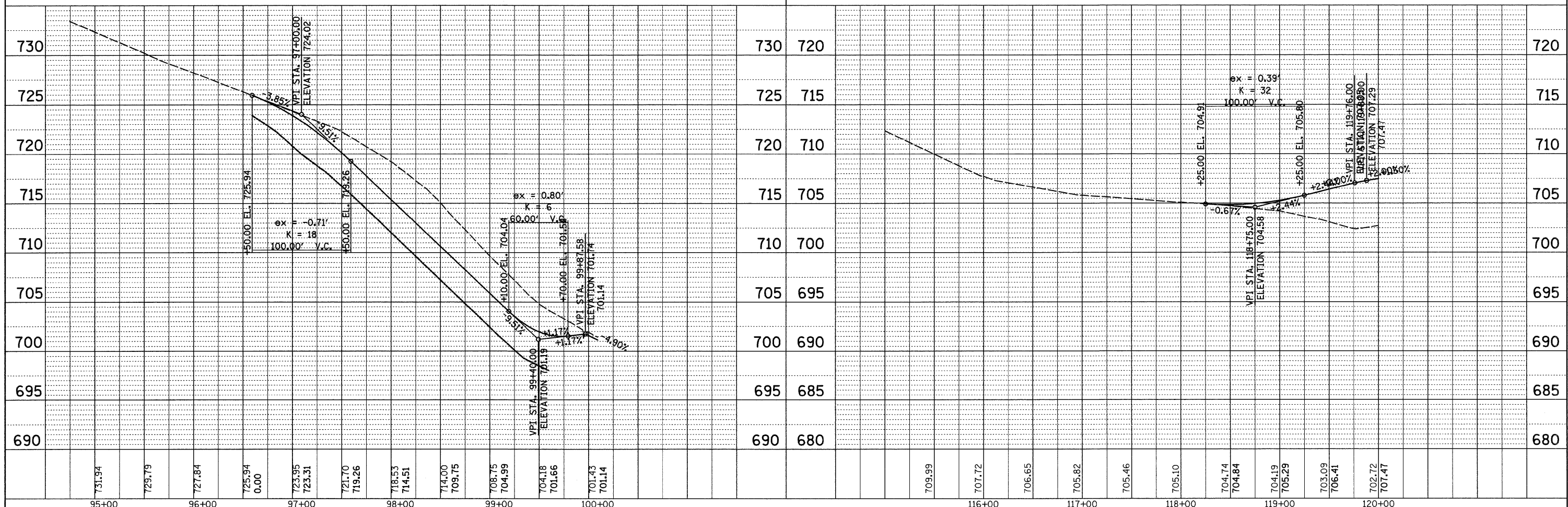


# KATHRYN RD.



PLAN	SURVEYED	DATE
	ALIGNED	BY
	NOTED	
	CHECKED	
	FILE NAME	

PROFILE	SURVEYED	DATE
	ALIGNED	BY
	NOTED	
	CHECKED	
	FILE NAME	



FILE NAME =	USER NAME = grantpm	DESIGNED -	REVISED -	<b>STATE OF ILLINOIS DEPARTMENT OF TRANSPORTATION</b>	<b>CAMLING RD./KATHRYN RD.</b>	F.A.P. RTE. =	SECTION	COUNTY	TOTAL SHEETS	SHEET NO.
c:\pwwork\p\1001\GRANTPM\dms31213\d06606dr3.dgn		DRAWN -	REVISED -			742	37R-4	OGLE	867	352
PLOT SCALE = 50.0000' / IN.		CHECKED -	REVISED -			CONTRACT NO. 64E17				
PLOT DATE = Tue Mar 30 10:28:41 2010		DATE -	REVISED -			FED. ROAD DIST. NO. ILLINOIS FED. AID PROJECT				