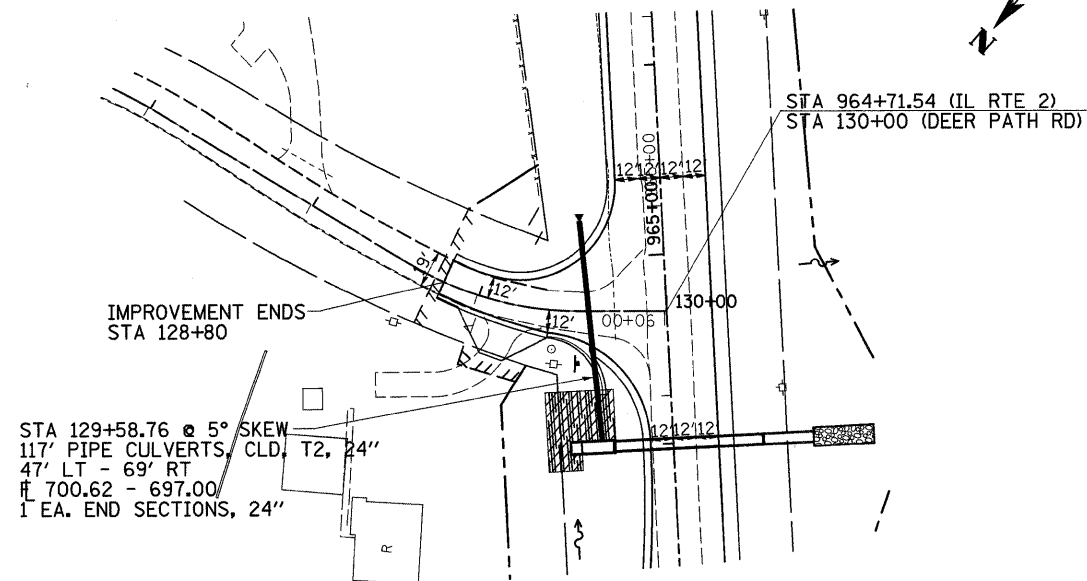

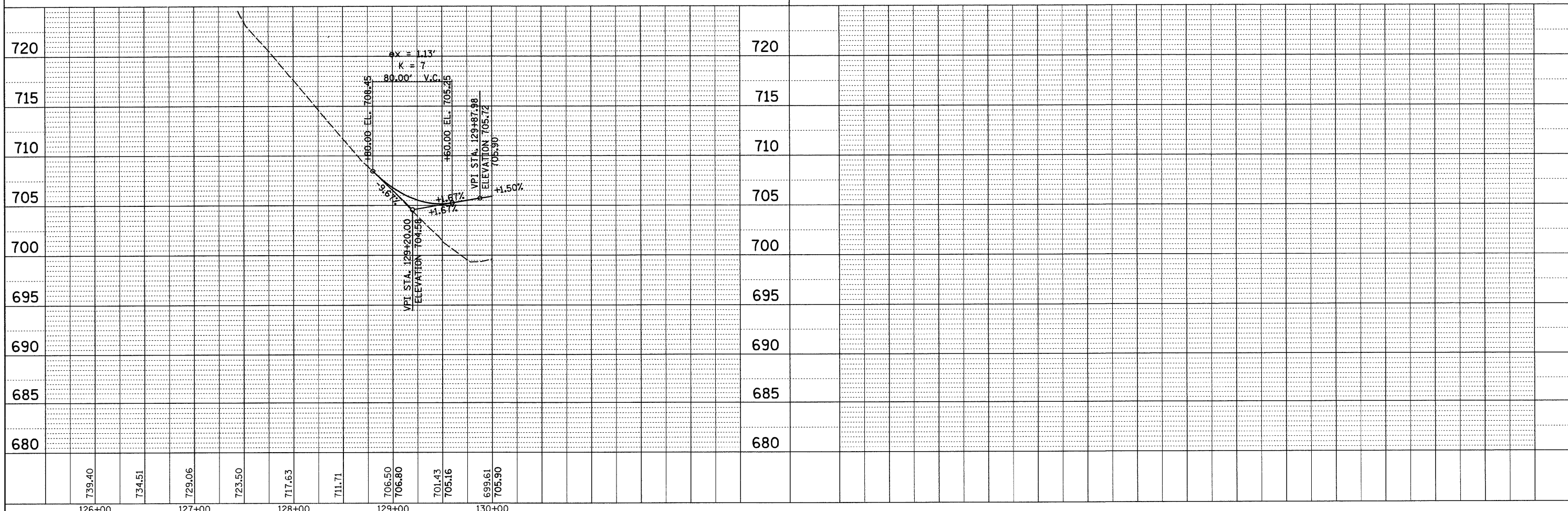


DEER PATH RD.



PLAN	SURVEYED	DATE
NOTE BOOK NO.	ALIGNED	BY
	CHECKED	
	RT. OF WAY CHECKED	
	DWG. FILE NAME	

PROFILE	SURVEYED	DATE
NOTE BOOK NO.	GRADES CHECKED	BY
	B.M. NOTED	
	STRUCTURE NOTATIONS C/R/D	



FILE NAME =	USER NAME = grantpm	DESIGNED -	REVISED -
c:\pwwork\pwidot\GRANTPM\dms31213\066608-dr-3.dgn		DRAWN -	REVISED -
	PLOT SCALE = 50.0000' / IN.	CHECKED -	REVISED -
	PLOT DATE = Tue Mar 30 10:28:42 2010	DATE -	REVISED -

STATE OF ILLINOIS
DEPARTMENT OF TRANSPORTATION

DEER PATH RD.

SCALE: SHEET NO. OF SHEETS STA. TO STA.

F.A.P. RTE.	SECTION	COUNTY	TOTAL SHEETS	SHEET NO.
742	37R-4	OGLE	867	353
FED. ROAD DIST. NO. ILLINOIS FED. AID PROJECT			CONTRACT NO. 64E17	