
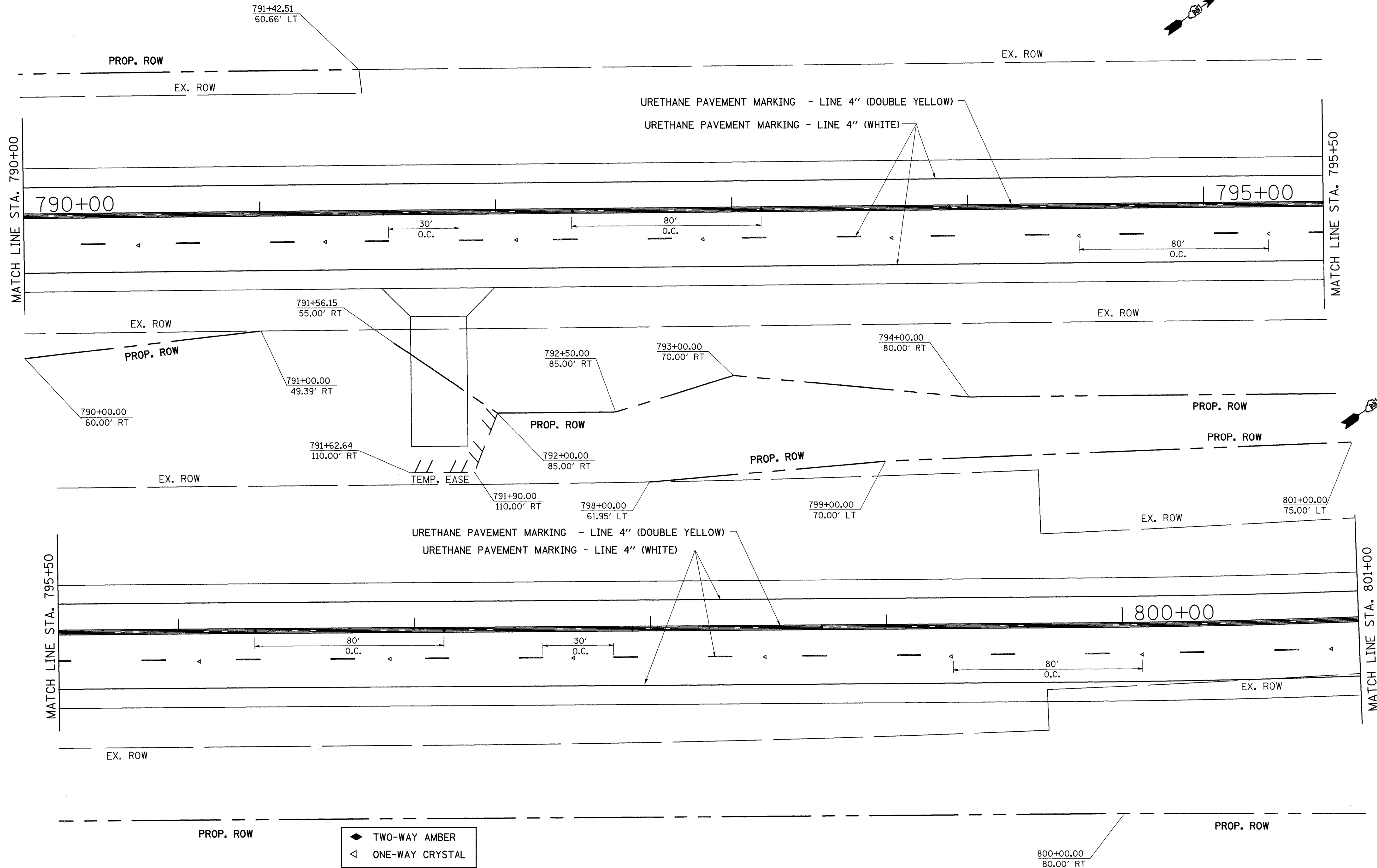
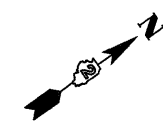


PAVEMENT MARKING, R.O.W. & EASEMENT



◆ TWO-WAY AMBER
◁ ONE-WAY CRYSTAL

FILE NAME =	USER NAME = grantpm	DESIGNED -	REVISED -	STATE OF ILLINOIS DEPARTMENT OF TRANSPORTATION	PAVEMENT MARKING, R.O.W. & EASEMENT	F.A.P. RTE.	SECTION	COUNTY	TOTAL SHEETS	SHEET NO.
os\pw_work\PWIDOT\GRANTPM\dms31213\086828pmk.dgn	DRAWN -	REVISED -	742			37R-4	OGLE	867	367	
PLOT SCALE = 20.0000' / IN.	CHECKED -	REVISED -	CONTRACT NO. 64E17							
PLOT DATE = Tue Mar 30 09:40:18 2010	DATE -	REVISED -	FED. ROAD DIST. NO. [ILLINOIS] FED. AID PROJECT							
				SCALE:	SHEET NO. OF SHEETS	STA.	TO STA.			