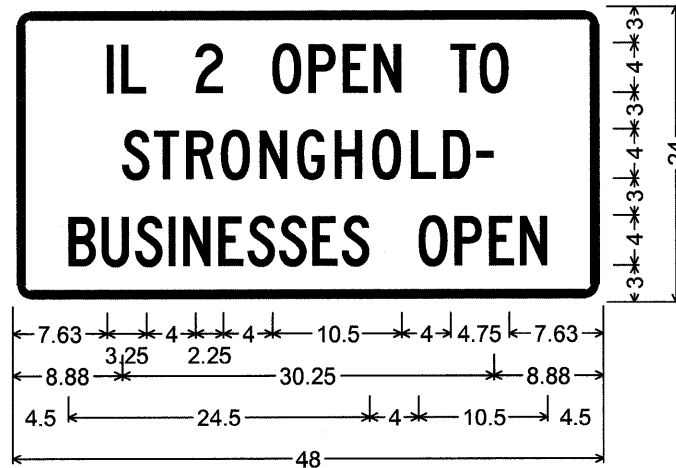
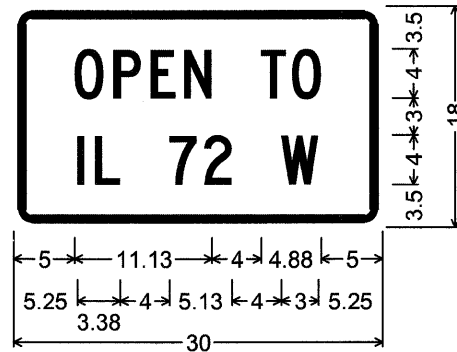


SIGNING DETAILS



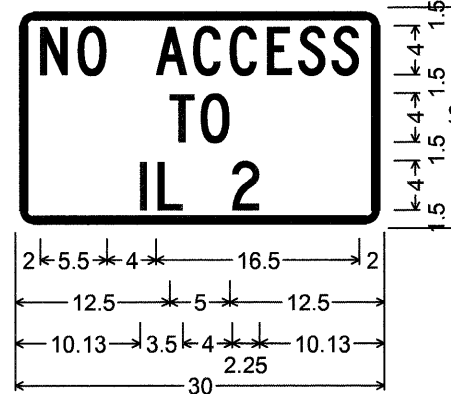
1.50" Radius, 0.63" Border, 0.38" Indent, Black on Orange;
 [IL 2 OPEN TO] White C 2K 70% spacing;
 [STRONGHOLD-] White C 2K;
 [BUSINESSES OPEN] White C 2K 70% spacing;
 Table of letter and object lefts.

I	L	2	O	P	E	N					
7.63	8.88	14.88	21.13	24.00	26.88	29.38					
T		O									
35.63		38.00									
S	T	R	O	N	G	H	O	L	D	-	
8.88	11.50	14.13	17.00	20.13	23.13	26.13	29.25	32.38	35.00	37.75	
B	U	S	I	N	E	S	S	E	S		
4.50	7.25	10.00	12.63	13.88	16.75	19.13	21.63	24.38	26.75		
O		P	E	N							
33.00		35.88	38.75	41.25							



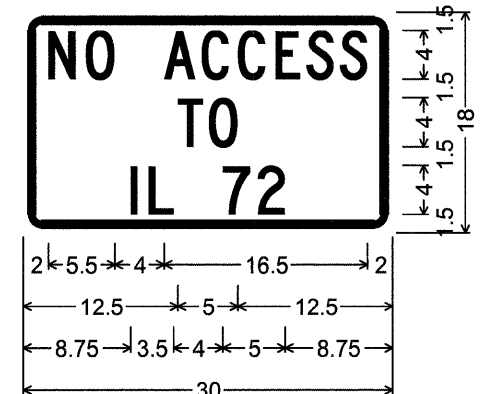
1.50" Radius, 0.63" Border, 0.38" Indent, Black on Orange;
 [OPEN TO] C 2K;
 [IL 72 W] C 2K;
 Table of letter and object lefts.

O	P	E	N	
5.00	8.13	11.13	13.88	
T		O		
20.13		22.63		
I	L	7	2	W
5.25	6.63	12.63	15.50	21.75



1.50" Radius, 0.63" Border, 0.38" Indent, Black on Orange;
 [NO ACCESS] C 2K;
 [TO] C 2K; [IL 2] C 2K;
 Table of letter and object lefts.

N	O					
2.00	5.13					
A		C	C	E	S	S
11.50		14.50	17.50	20.50	23.00	25.75
T	O					
12.50	15.13					
I	L	2				
10.13	11.63	17.63				



1.50" Radius, 0.63" Border, 0.38" Indent, Black on Orange;
 [NO ACCESS] C 2K;
 [TO] C 2K; [IL 72] C 2K;
 Table of letter and object lefts.

N	O					
2.00	5.13					
A		C	C	E	S	S
11.50		14.50	17.50	20.50	23.00	25.75
T	O					
12.50	15.13					
I	L	7	2			
8.75	10.13	16.25	19.00			

NOTES

TO BE PAID FOR USING TRAFFIC CONTROL STANDARD FOR ROAD CLOSURE

FILE NAME =	USER NAME = grantpm	DESIGNED -	REVISED -	STATE OF ILLINOIS DEPARTMENT OF TRANSPORTATION	SIGNING DETAILS	F.A.P. RTE. 742	SECTION 37R-4	COUNTY OGLE	TOTAL SHEETS 867	SHEET NO. 466	
os:\pwork\PIWIDOT\GRANTPM\dms31213\086628apl.dgn	PLOT SCALE = 50.0000' / IN.	DRAWN -	REVISED -			SCALE:		SHEET NO. OF SHEETS STA. TO STA.		CONTRACT NO. 64E17	
PLOT DATE = Tue Mar 30 09:22:30 2010	DATE -	CHECKED -	REVISED -			ILLINOIS FED. AID PROJECT					
		DATE -	REVISED -								