


F.A.I. RTE.	SECTION	COUNTY	TOTAL SHEETS	SHEET NO.
72		ILLINOIS	48	1
		CONTRACT NO. 72A16		
*86-10RS-3, 69-6RS-2, 69-1RS ** SCOTT/MORGAN				

FOR INDEX OF SHEETS, SEE SHEET NO. 2



*James Paul Biggers*  
 JAMES PAUL BIGGERS, P.E.  
 DATE 4/2/10  
 LICENSE EXPIRES 11/30/11

PLANS PREPARED BY:



**JOHNSON, DEPP & QUISENBERRY**  
 CONSULTING ENGINEERS  
 6450 South Sixth Street Road, Suite B Springfield, Illinois 62712  
 Phone: (217) 529-4534 Fax: (217) 529-8278

STATE OF ILLINOIS  
 DEPARTMENT OF TRANSPORTATION  
 DIVISION OF HIGHWAYS  
**PROPOSED  
 HIGHWAY PLANS**

**FAI ROUTE 72 (I-72) & FAP ROUTE 310 (BL-72/US 67)  
 SECTION 86-10RS-3, 69-6RS-2, 69-1RS**

**SCOTT & MORGAN COUNTY**

**RESURFACING, BRIDGE REHABILITATION**

D-96-504-06



LOCATION OF SECTION INDICATED THUS: -

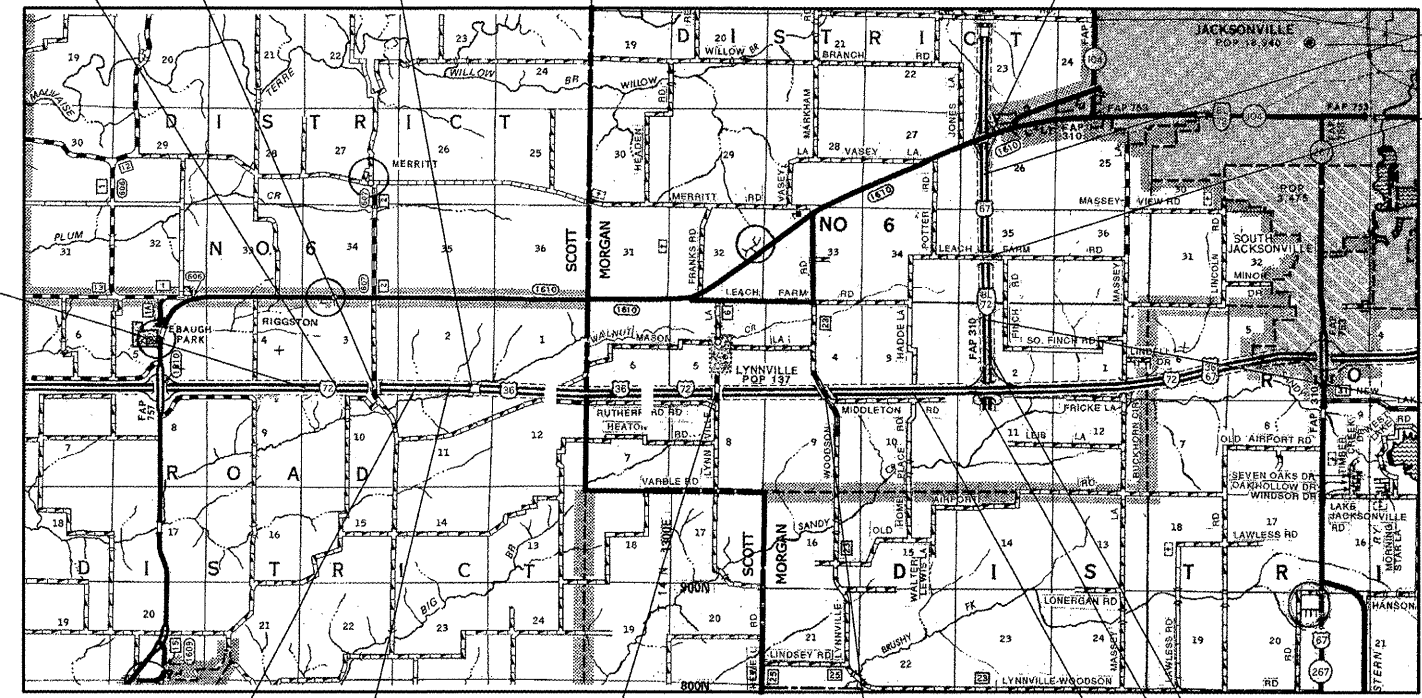
S.N. 069-7011  
 STA. 444+00.00  
 (NO WORK)  
 S.N. 069-0079  
 STA. 403+59.53  
 (NO WORK)

PRINCIPAL ARTERIAL (INTERSTATE) F.A.I. 72 ADT (2009) = 6,200 PV = 67.1% SU = 19.7% MU = 13.2% DESIGN SPEED = 70 MPH	OTHER PRINCIPAL ARTERIAL BL-72/US 67 ADT (2009) = 5,000 PV = 76.9% SU = 15.9% MU = 7.2% DESIGN SPEED = 70 MPH
---	---

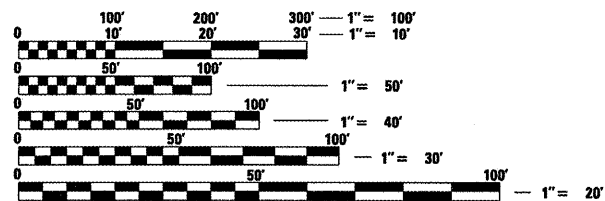
BEGIN CONSTRUCTION  
 SECTION 69-1(RS)  
 SBL STA. 372+50.00

BRIDGE RESURFACING OMISSION  
 WBL STA. 199+17.81 TO STA. 210+33.78  
 EBL STA. 198+64.60 TO STA. 200+82.53  
 S.N. 086-0023/24 - STA. 200+00.00

S.N. 086-0028  
 STA. 143+90.97  
 (NO WORK)  
 S.N. 086-7004  
 STA. 125+50.00  
 (NO WORK)  
 C-96-104-09  
 CO. LINE  
 STA. 262+29.22  
 END SECTION 86-10(RS-3) BEGIN SECTION 69-6(RS-2)  
 END CONSTRUCTION SECTION 69-1(RS)  
 NBL STA. 453+98.00  
 SBL STA. 449+60.00



BEGIN PROJECT  
 SECTION 86-10(RS-3)  
 WBL STA. 107+16.06  
 EBL STA. 106+86.47



FULL SIZE PLANS HAVE BEEN PREPARED USING STANDARD ENGINEERING SCALES. REDUCED SIZED PLANS WILL NOT CONFORM TO STANDARD SCALES. IN MAKING MEASUREMENTS ON REDUCED PLANS, THE ABOVE SCALES MAY BE USED.

J.U.L.I.E.  
 JOINT UTILITY LOCATION INFORMATION FOR EXCAVATION  
 1-800-892-0123  
 OR 811

S.N. 086-7005  
 STA. 165+60.00  
 S.N. 086-7006  
 STA. 186+80.00


S.N. 069-0053  
 STA. 334+91.02  
 (NO WORK)

S.N. 069-0054  
 STA. 394+00.00

BEGIN CONSTRUCTION  
 SECTION 69-1(RS)  
 NBL STA. 356+25.00

END PROJECT  
 SECTION 69-6(RS-2)  
 WBL STA. 22+74.37  
 EBL STA. 26+47.25

STATION EQUATION  
 PI STA. 443+19.48 BK=  
 PI STA. 10+03.94 AH



(BL-72/US67) - NB= 9,773' (1.851mi), SB= 7,710' (1.460mi)  
 (FAI 72)  
 NET LENGTH OF PROJECT - WB= 34,657.88' (6.564mi)  
 - EB= 35,058.39' (6.640mi)  
 TOTAL OVERALL LENGTH OF PROJECT - 35,276.32 (6.681mi)

PROJECT ENGINEER: JOHN NEGANGARD (217) 782-4760  
 PROJECT MANAGER: VICTOR YOUNG (217) 557-7897

CONTRACT NO. 72A16

STATE OF ILLINOIS  
 DEPARTMENT OF TRANSPORTATION  
 DIVISION OF HIGHWAYS  
 SUBMITTED April 16 2010  
Raymond Dukes  
 DEPUTY DIRECTOR OF HIGHWAYS, REGION ENGINEER  
May 7 2010  
Scott E. Stitt, P.E.  
 ACTIVE ENGINEER OF DESIGN AND ENVIRONMENT  
May 7 2010  
Christine M. Deedka  
 DIRECTOR OF HIGHWAYS, CHIEF ENGINEER

**PRINTED BY THE AUTHORITY  
 OF THE STATE OF ILLINOIS**