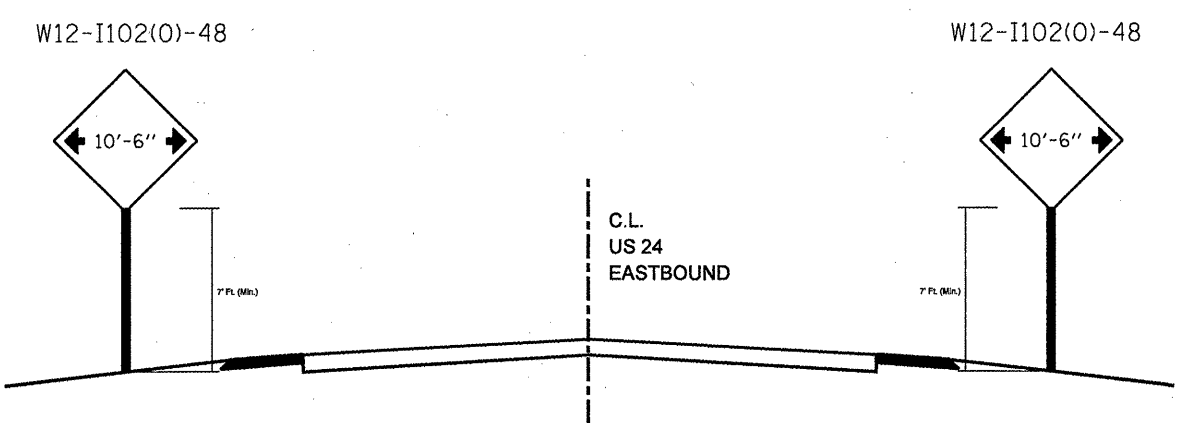


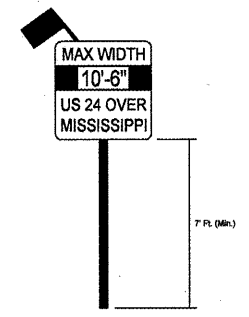
AREA MAP

US 24 / US 61
INTERSECTION

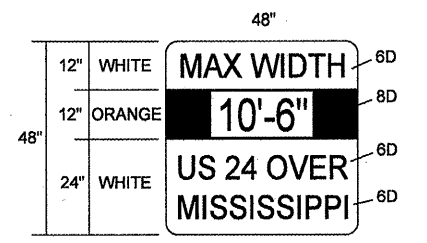


SETUP "A"

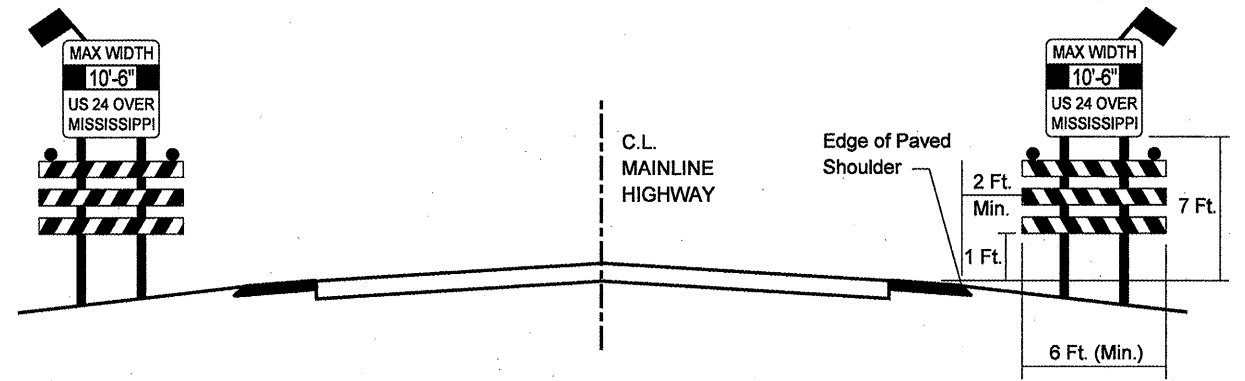
NOTES:
SIGNS DETAILED IN SETUP "A" SHALL BE PLACED 1000' AHEAD OF THE W20-5(0)-48. "LANE CLOSED 1/2 MILE" SIGNS DETAILED IN STANDARD 701422.
WORK ZONE SPEED LIMIT SIGNS DETAILED IN THE TRAFFIC CONTROL STANDARDS SHALL BE CHANGED FROM 45 MPH TO 35 MPH.



SETUP "C"



SIGN DETAIL FOR
SETUPS "B" AND "C"



SETUP "B"

MAXIMUM WIDTH SIGNING PLAN
FAP 63 (US 24)
SECTION (12B)I-4
ADAMS COUNTY