

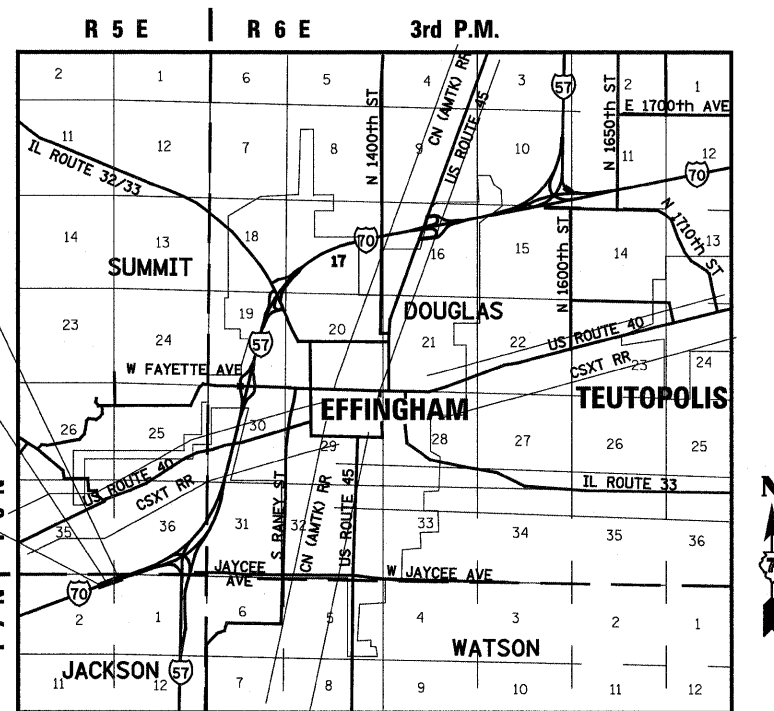
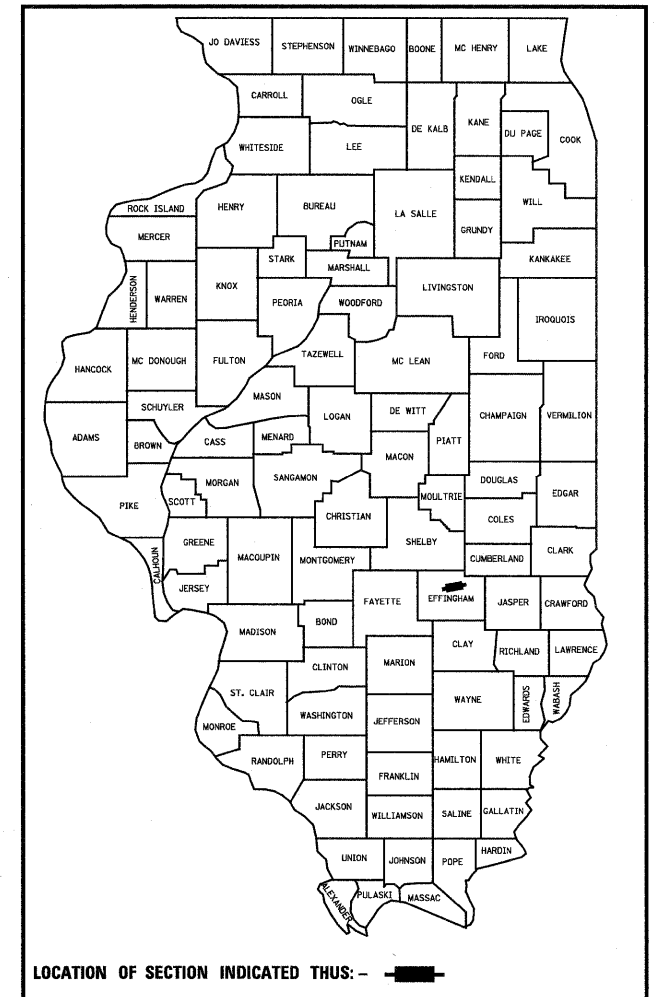
F.A.T. RTE.	SECTION	COUNTY	TOTAL SHEETS	SHEET NO.
70	(25-3)B	EFFINGHAM	1416	9
FED. ROAD DIST. NO.	ILLINOIS	CONTRACT NO. 74296		

STATE OF ILLINOIS  
DEPARTMENT OF TRANSPORTATION  
DIVISION OF HIGHWAYS

PLANS FOR PROPOSED  
HIGHWAY IMPROVEMENT

FAI ROUTE 70 (I-70)  
SECTION (25-3)B  
EFFINGHAM COUNTY  
LITTLE WABASH RIVER BRIDGE REPLACEMENT

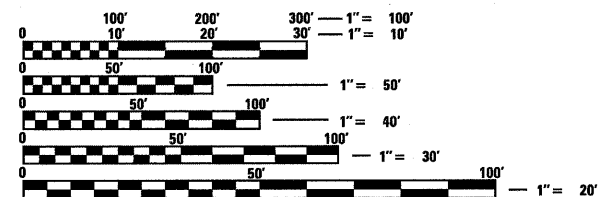
FOR INDEX OF SHEETS, SEE SHEET NO. 10



SECTION (25-3)B ENDS  
STA 2015+00.00

SECTION (25-3)B INCLUDES REPLACEMENT OF EXISTING STRUCTURES WITH NEW 5-SPAN BULB T-BEAM SUPER-STRUCTURE ON REINFORCED CONCRETE PIERS AND ABUTMENTS CARRYING EB & WB FAI ROUTE 70 OVER LITTLE WABASH RIVER  
SN 025-0107 EB (EX. SN 025-0009 EB)  
SN 025-0108 WB (EX. SN 025-0010 WB)

SECTION (25-3)B BEGINS  
STA 1997+75.00



FULL SIZE PLANS HAVE BEEN PREPARED USING STANDARD ENGINEERING SCALES. REDUCED SIZED PLANS WILL NOT CONFORM TO STANDARD SCALES. IN MAKING MEASUREMENTS ON REDUCED PLANS, THE ABOVE SCALES MAY BE USED.

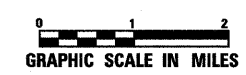
J.U.L.I.E.  
JOINT UTILITY LOCATION INFORMATION FOR EXCAVATION  
1-800-892-0123  
OR 811

DESIGN DESIGNATION

7070 (30) PRINCIPAL ARTERIAL INTERSTATE 86.75 (CRCP-20)  
ADT 27,000 (2010) FAI 70  
46% TRUCKS

LOCATION MAP

JACKSON AND SUMMIT TOWNSHIPS



GROSS SECTION LENGTH = 1,725.00 FEET = 0.327 MILES  
NET SECTION LENGTH = 1,725.00 FEET = 0.327 MILES

SET 1 OF 3



BERNARDIN \* LOCHMUELLER & ASSOCIATES, INC.  
3 OAK DRIVE  
MARYVILLE, ILLINOIS 62062  
PHONE (618) 288-4665  
FAX (618) 288-4666

PROJECT ENGINEER: TOM RONAN (217)342-8320

CONTRACT NO. 74296

PRINTED BY THE AUTHORITY  
OF THE STATE OF ILLINOIS