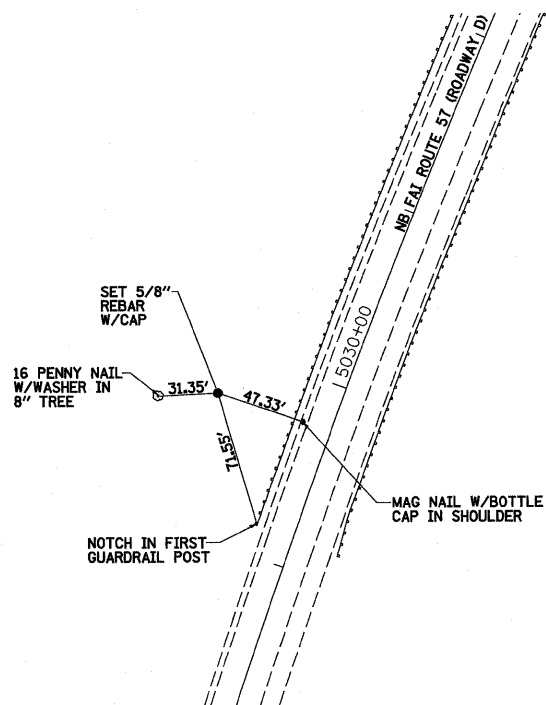
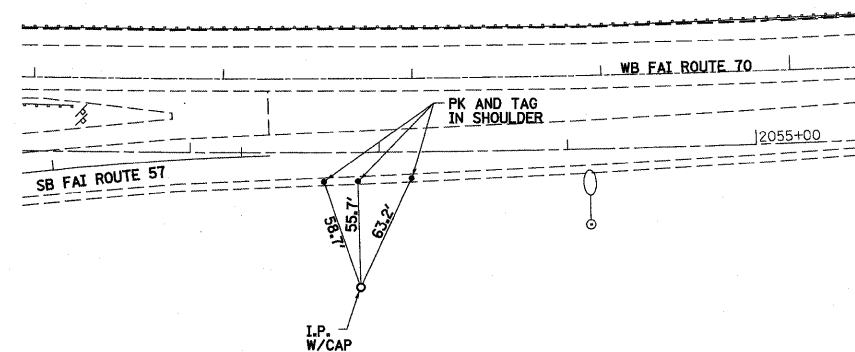


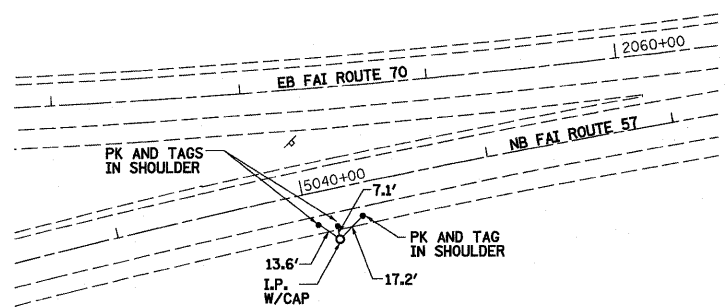
TRAVERSE/P.O.T. NUMBER 6007



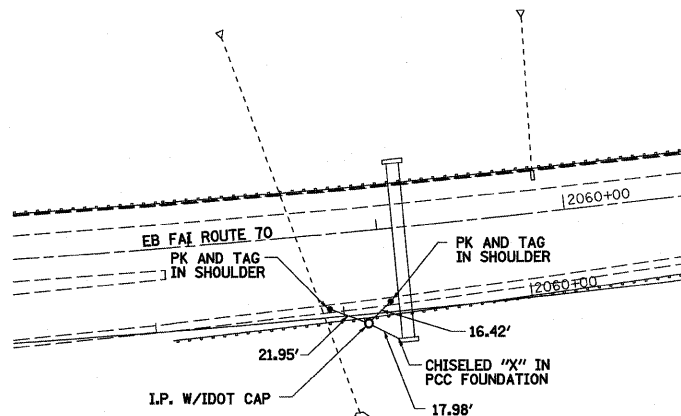
TRAVERSE/P.O.T. NUMBER 6008



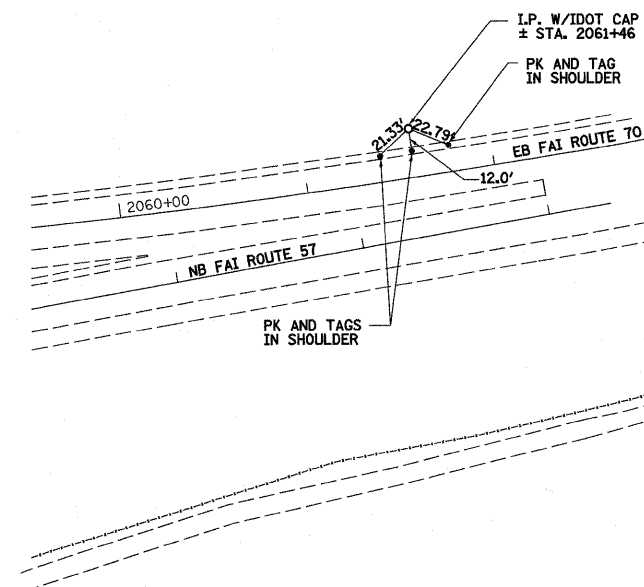
TRAVERSE/P.O.T. NUMBER 435



TRAVERSE/P.O.T. NUMBER 436



TRAVERSE/P.O.T. NUMBER 20851



TRAVERSE/P.O.T. NUMBER 20201

FILE NAME =
S:\projects\105-0007\25-70\p1\105-0007-25-70.dwg

USER NAME =
DESIGNED - JWS
DRAWN - MAB
PLOT SCALE =
PLOT DATE =
CHECKED - BRM
DATE - 1-21-09

REVISED -
REVISED -
REVISED -
REVISED -

STATE OF ILLINOIS
DEPARTMENT OF TRANSPORTATION

TIE POINTS, FAI ROUTES 57/70

SCALE: 1"=100' SHEET NO. 9 OF 10 SHEETS STA. TO STA.

F.A.I. RTE.	SECTION	COUNTY	TOTAL SHEETS	SHEET NO.
57/70	(25-3)R	EFFINGHAM	1416	169
FED. ROAD DIST. NO. ILLINOIS FED. AID PROJECT				
CONTRACT NO. 74296				