




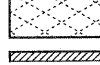

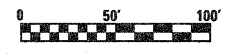


LEGEND

- | | | | |
|---|-------------------------------------|---|--|
|  | HOT-MIX ASPHALT
REMOVAL, SPECIAL |  | COMBINATION CURB
AND GUTTER REMOVAL |
|  | PAVEMENT REMOVAL |  | PAVED SHOULDER REMOVAL |
|  | HOT-MIX ASPHALT
SURFACE REMOVAL |  | APPROACH SLAB
REMOVAL |
| | |  | TREE REMOVAL (ACRES) |



FILE NAME = S:\Projects\183\0007257-70\Map\5_1\183vremov.dwg	USER NAME = paul	DESIGNED - JWS	REVISED -	STATE OF ILLINOIS DEPARTMENT OF TRANSPORTATION	REMOVAL PLAN, SOUTH TRI LEVEL			F.A.I RTE.	SECTION	COUNTY	TOTAL SHEETS	SHEET NO.
	PLOT SCALE = 1/8" = 100' / IN.	DRAWN - PDB	REVISED -					57/70	(25-3)R	EFFINGHAM	1416	428
PLOT DATE = 2/11/2010	CHECKED - BRM	DATE - 3-4-08	REVISED -	SCALE: 1"=50' SHEET NO. 2 OF 10 SHEETS STA. 2009+00.00 TO STA. 2023+00.00			FED. ROAD DIST. NO. ILLINOIS FED. AID PROJECT		CONTRACT NO. 74296			