

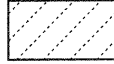






**LEGEND**

- |   |                                  |   |                                     |
|---|----------------------------------|---|-------------------------------------|
|  | HOT-MIX ASPHALT REMOVAL, SPECIAL |  | COMBINATION CURB AND GUTTER REMOVAL |
|  | PAVEMENT REMOVAL                 |  | PAVED SHOULDER REMOVAL              |
|  | HOT-MIX ASPHALT SURFACE REMOVAL  |  | APPROACH SLAB REMOVAL               |
|  | TREE REMOVAL (ACRES)             |   |                                     |

FILE NAME =  
S:\Projects\183\8872.57\7\dep\1\1\1\removal.dwg

USER NAME = paul  
PLOT SCALE = 100.0000' / IN.  
PLOT DATE = 2/11/2010

DESIGNED - JWS  
DRAWN - PDB  
CHECKED - BRM  
DATE - 3-4-08

REVISED -  
REVISED -  
REVISED -  
REVISED -

**STATE OF ILLINOIS  
DEPARTMENT OF TRANSPORTATION**

**REMOVAL PLAN, SOUTH TRI LEVEL**

SCALE: 1"=50' SHEET NO. 4 OF 10 SHEETS STA. 2037+00.00 TO STA. 2052+50.00

F.A.I. RTE. 57/70	SECTION (25-3)R	COUNTY EFFINGHAM	TOTAL SHEETS 1416	SHEET NO. 430
FED. ROAD DIST. NO.		ILLINOIS FED. AID PROJECT		
<b>CONTRACT NO. 74296</b>				