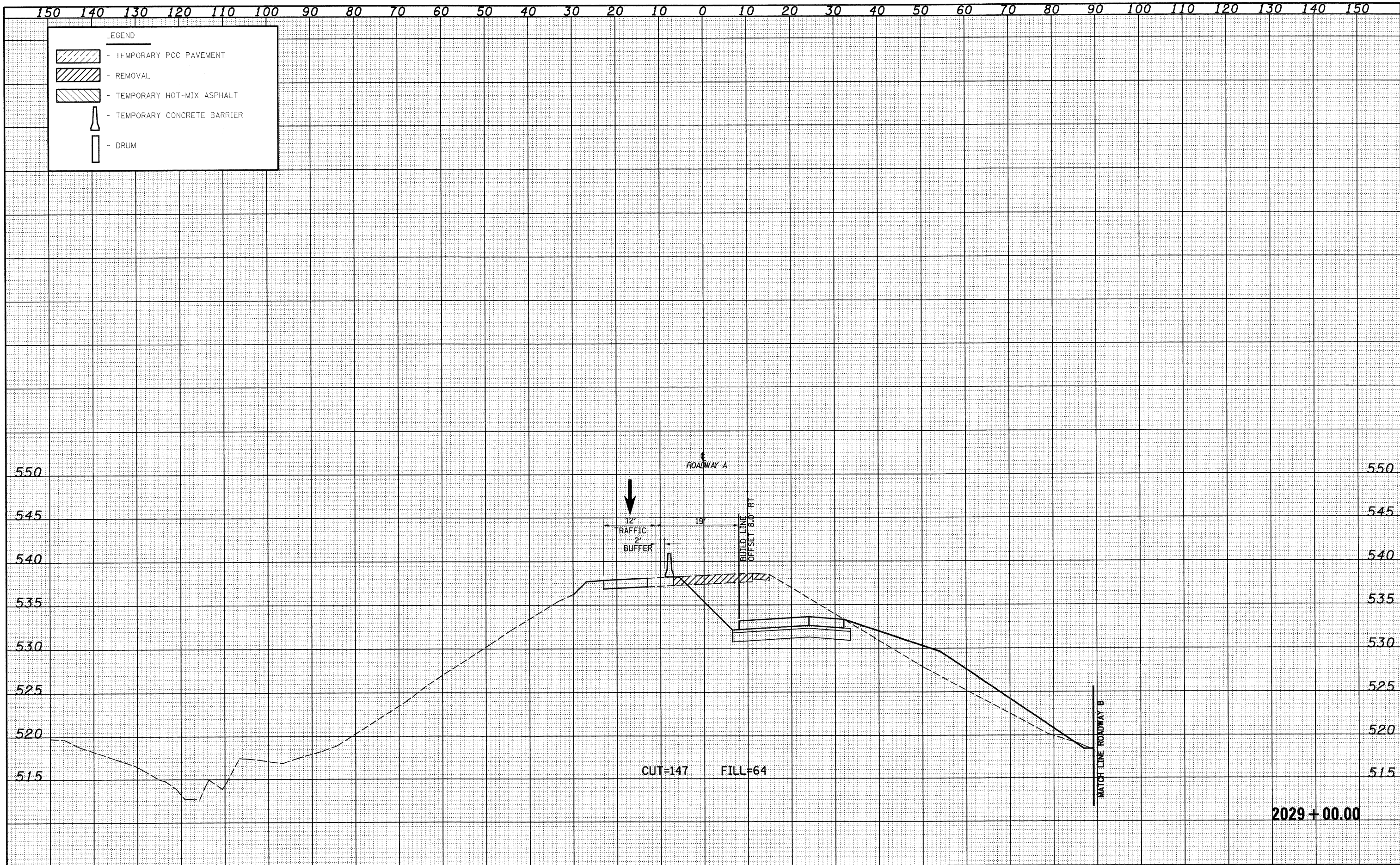


DATE	
BY	
FINAL SURVEY	
NO. BOOK	
NO.	
SURVEYED	
PLOTTED	
TEMPLATE	
AREAS	
CHECKED	

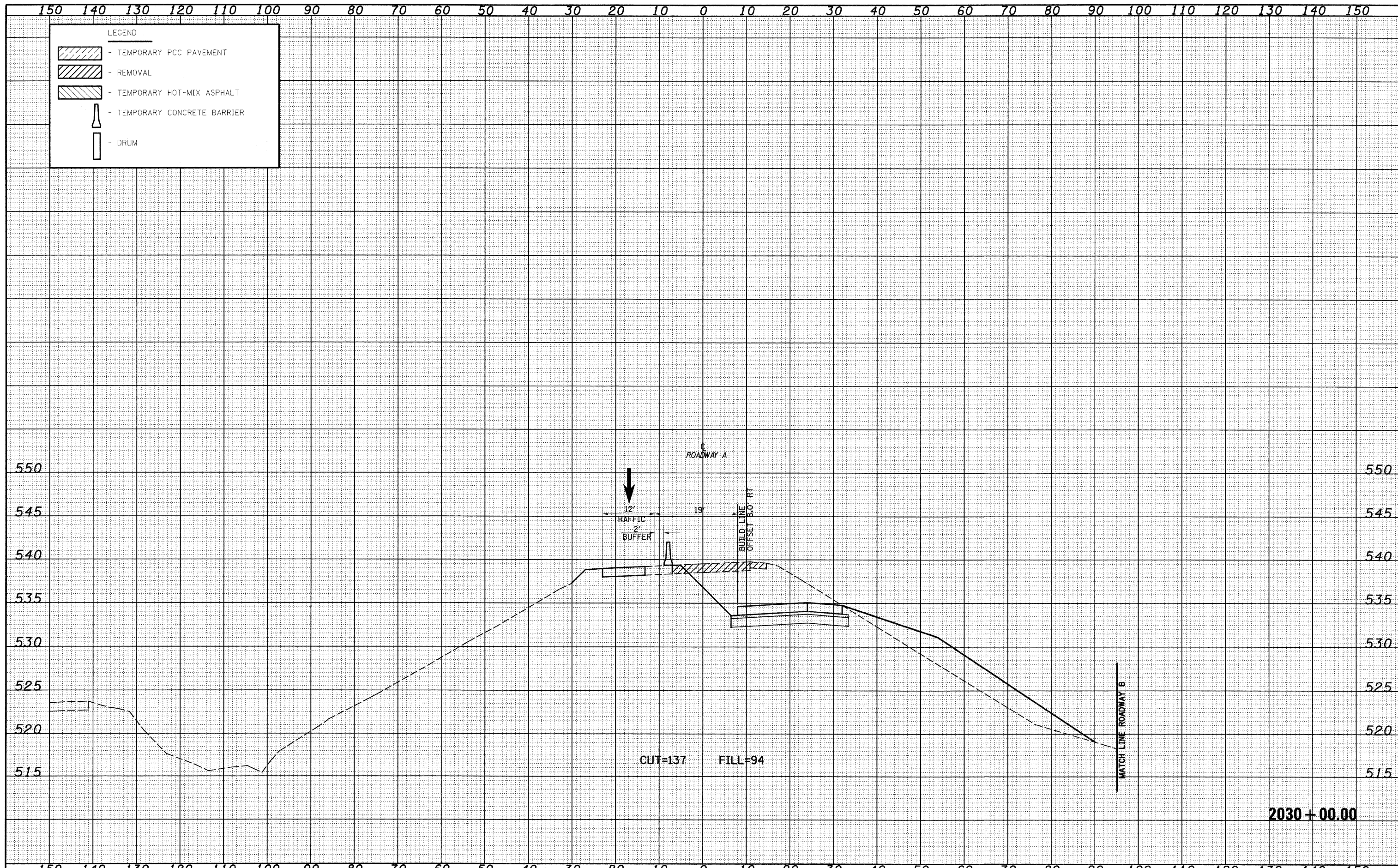
DATE	
BY	
ORIGINAL SURVEY	
NO. BOOK	
NO.	
SURVEYED	
PLOTTED	
TEMPLATE	
AREAS	
CHECKED	



FILE NAME =	USER NAME = Linda	DESIGNED - JWS	REVISED -	STATE OF ILLINOIS DEPARTMENT OF TRANSPORTATION	MAINTENANCE OF TRAFFIC SOUTH TRI LEVEL - ROADWAY A (STAGE 1)	F.A.I. RTE.	SECTION	COUNTY	TOTAL SHEETS	SHEET NO.	
54Project\1034607251-70.dwg		DRAWN - LEC	REVISED -			57/70	(25-3)R	EFFINGHAM	1416	1101	
PLOT SCALE = 20.00000' / IN.		CHECKED - BRM	REVISED -			SCALE: 1"=10'		SHEET NO. 12 OF 73 SHEETS		STA. 2029+00.00 TO STA. 2029+00.00	
PLOT DATE = 2/18/2010		DATE - 2-25-08	REVISED -			FED. ROAD DIST. NO.		ILLINOIS FED. AID PROJECT			

DATE	
BY	
SUPERVISED	
FINAL SURVEY	
NOTE BOOK	
NO.	
TEMPERATURE	
AREAS CHECKED	

DATE	
BY	
SUPERVISED	
ORIGINAL SURVEY	
NOTE BOOK	
NO.	
TEMPERATURE	
AREAS CHECKED	

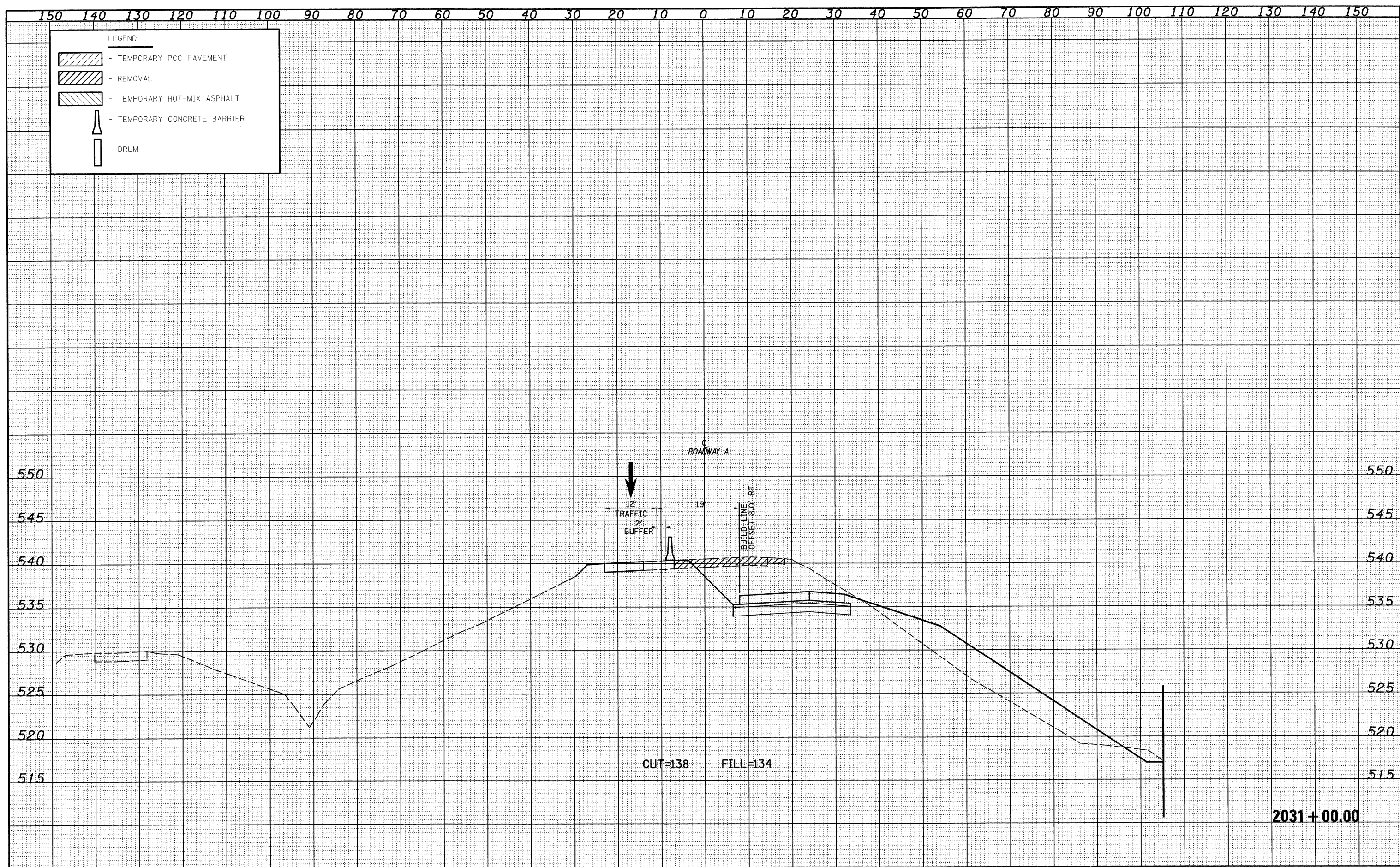


FILE NAME =	USER NAME = lunda	DESIGNED - JWS	REVISED -	STATE OF ILLINOIS DEPARTMENT OF TRANSPORTATION	MAINTENANCE OF TRAFFIC SOUTH TRI LEVEL - ROADWAY A (STAGE 1)	F.A.I. RTE.	SECTION	COUNTY	TOTAL SHEETS	SHEET NO.	
S:\Projects\403-000\237-Plan\GIS\TriLevel\TriLevel.dwg	PLOT SCALE = 20,000.00 ' / IN.	DRAWN - LEC	REVISED -			57/70	(25-3)R	EFFINGHAM	1416	1102	
	PLOT DATE = 2/12/2010	CHECKED - BRM	REVISED -			CONTRACT NO. 74296					
	DATE - 2-25-08	DATE -	REVISED -			FED. ROAD DIST. NO. ILLINOIS FED. AID PROJECT					

SCALE: 1"=10' SHEET NO. 13 OF 73 SHEETS STA. 2030+00.00 TO STA. 2030+00.00

DATE	
BY	
FINAL SURVEY	
NOTE BOOK	
NO.	
SURVEYED	
PLOTTED	
TEMPLATE	
AREAS	
CHECKED	

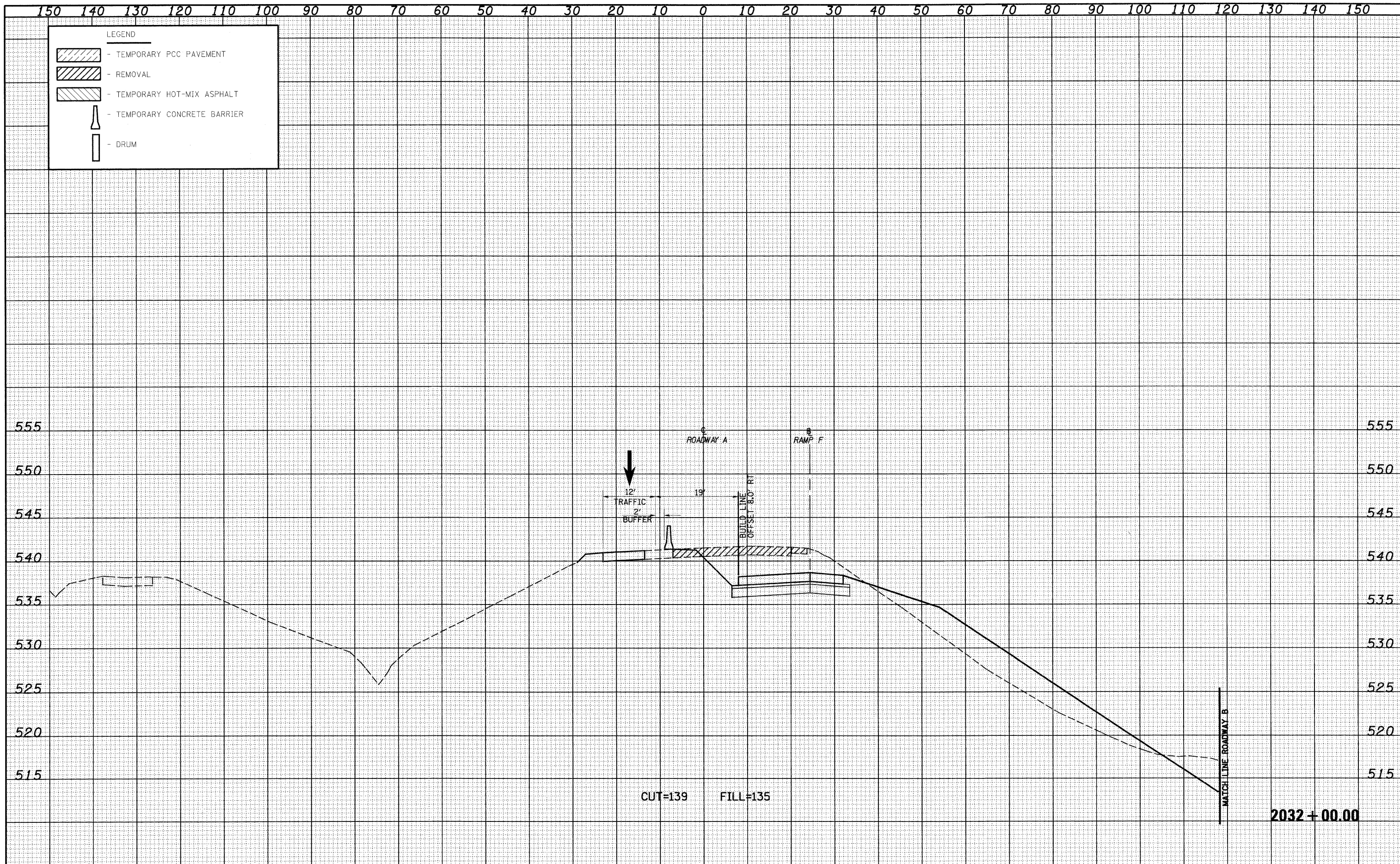
DATE	
BY	
ORIGINAL SURVEY	
NOTE BOOK	
NO.	
SURVEYED	
PLOTTED	
TEMPLATE	
AREAS	
CHECKED	



FILE NAME =	USER NAME = linda	DESIGNED - JWS	REVISED -	STATE OF ILLINOIS DEPARTMENT OF TRANSPORTATION	MAINTENANCE OF TRAFFIC SOUTH TRI LEVEL - ROADWAY A (STAGE 1) SCALE: 1"=10'	F.A.I. RTE. 57/70	SECTION (25-31R)	COUNTY EFFINGHAM	TOTAL SHEETS 1416	SHEET NO. 1103
S:\Project\483\00072.57-70.dgn	PLOT SCALE = 20.00000 / IN.	DRAWN - LEC	REVISED -			CONTRACT NO. 74296				
	PLOT DATE = 2/10/2018	CHECKED - BRM	REVISED -							
		DATE - 2-25-08	REVISED -			FED. ROAD DIST. NO. ILLINOIS FED. AID PROJECT				

DATE	
BY	
FINAL SURVEY	
SURVEYED	
NOTE BOOK	
NO.	
TEMP. AREAS	
PLATE	
NO.	
AREAS	
CHECKED	

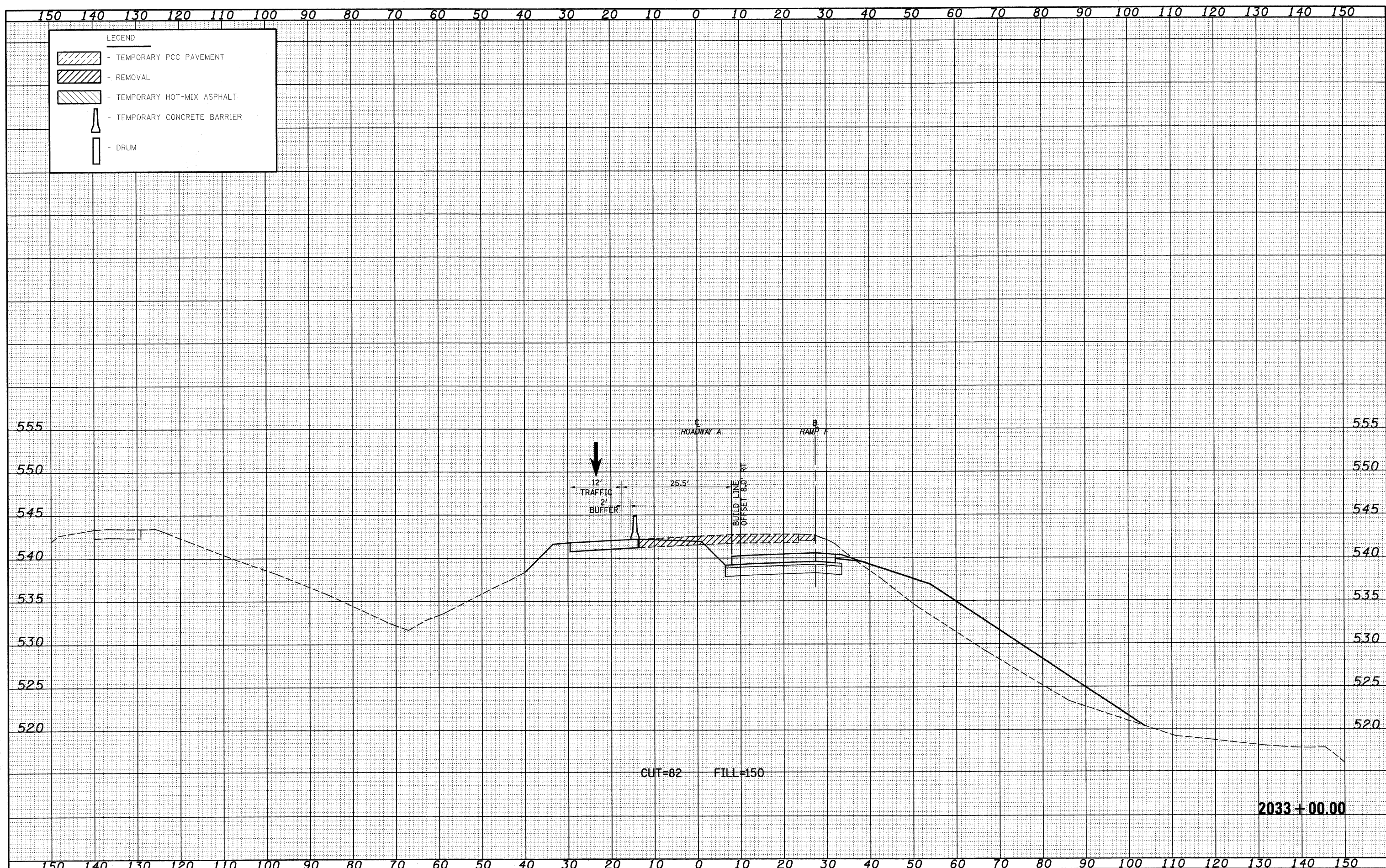
DATE	
BY	
ORIGINAL SURVEY	
SURVEYED	
NOTE BOOK	
NO.	
TEMP. AREAS	
PLATE	
NO.	
AREAS	
CHECKED	



FILE NAME =	USER NAME = Linda	DESIGNED - JWS	REVISED -	STATE OF ILLINOIS DEPARTMENT OF TRANSPORTATION	MAINTENANCE OF TRAFFIC SOUTH TRI LEVEL - ROADWAY A (STAGE 1) SCALE: 1"=10'	SHEET NO. 15 OF 73 SHEETS STA. 2032+00.00 TO STA. 2032+00.00	F.A.I. RTE. 57/70	SECTION (25-3R)	COUNTY EFFINGHAM	TOTAL SHEETS 1416	SHEET NO. 1104
PLOT SCALE = 20,0000' / IN.	DRAWN - LEC	REVISED -	CONTRACT NO. 74296								
PLOT DATE = 2/10/2010	CHECKED - BRM	REVISED -	ILLINOIS FED. AID PROJECT								
DATE - 2-25-08	REVISED -	REVISED -									

DATE _____
 BY _____
 SURVEYED _____
 PLOTTED _____
 FINAL SURVEY _____
 NOTE BOOK _____
 NO. _____

DATE _____
 BY _____
 ORIGINAL SURVEY _____
 NOTE BOOK _____
 NO. _____

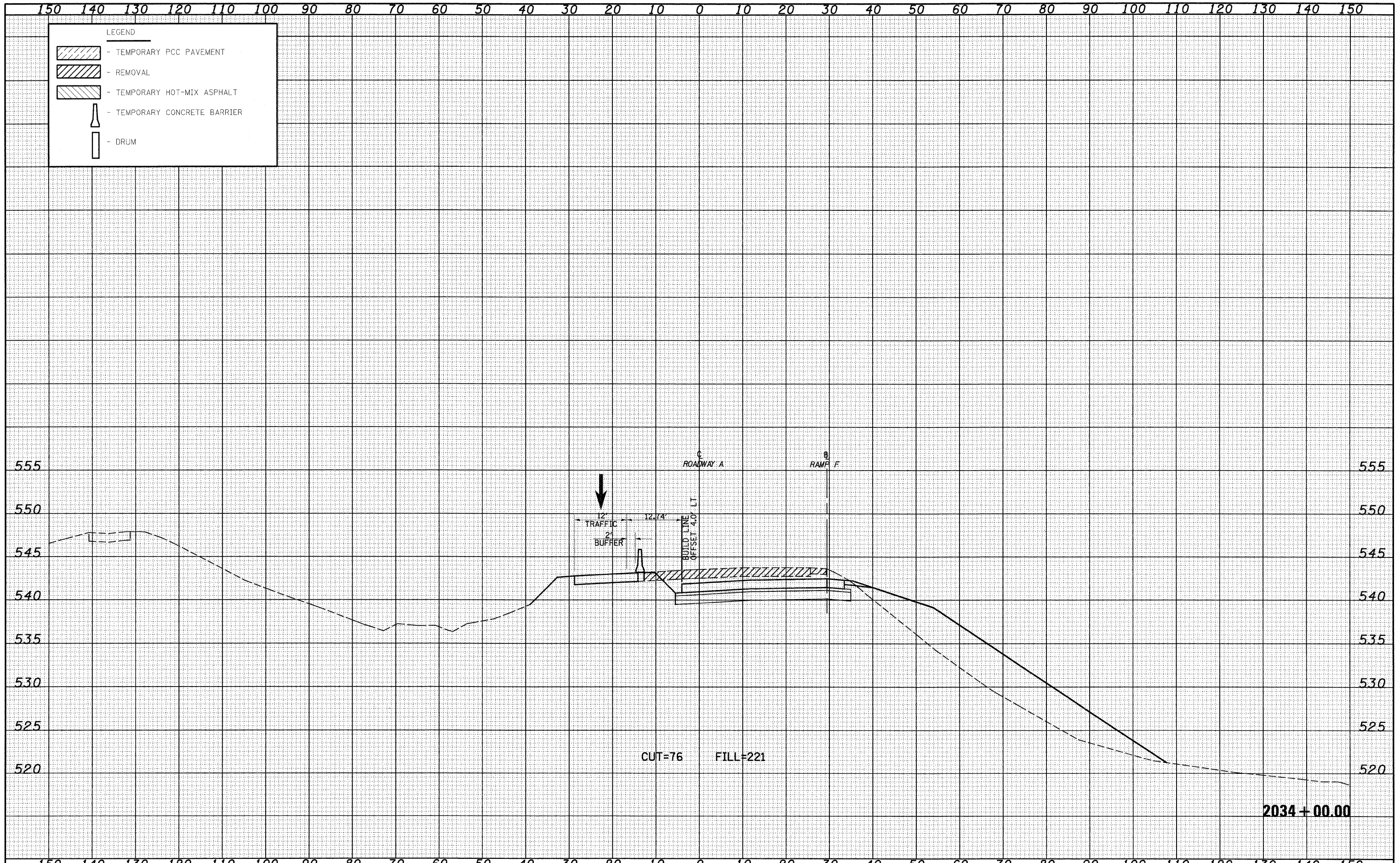


LEGEND

- TEMPORARY PCC PAVEMENT
- REMOVAL
- TEMPORARY HOT-MIX ASPHALT
- TEMPORARY CONCRETE BARRIER
- DRUM

DATE	
BY	
DESIGNED	
DRAWN	
CHECKED	
DATE	
REVISIONS	
NO.	
DATE	
BY	
DESIGNED	
DRAWN	
CHECKED	
DATE	
REVISIONS	
NO.	
DATE	
BY	
DESIGNED	
DRAWN	
CHECKED	
DATE	
REVISIONS	
NO.	

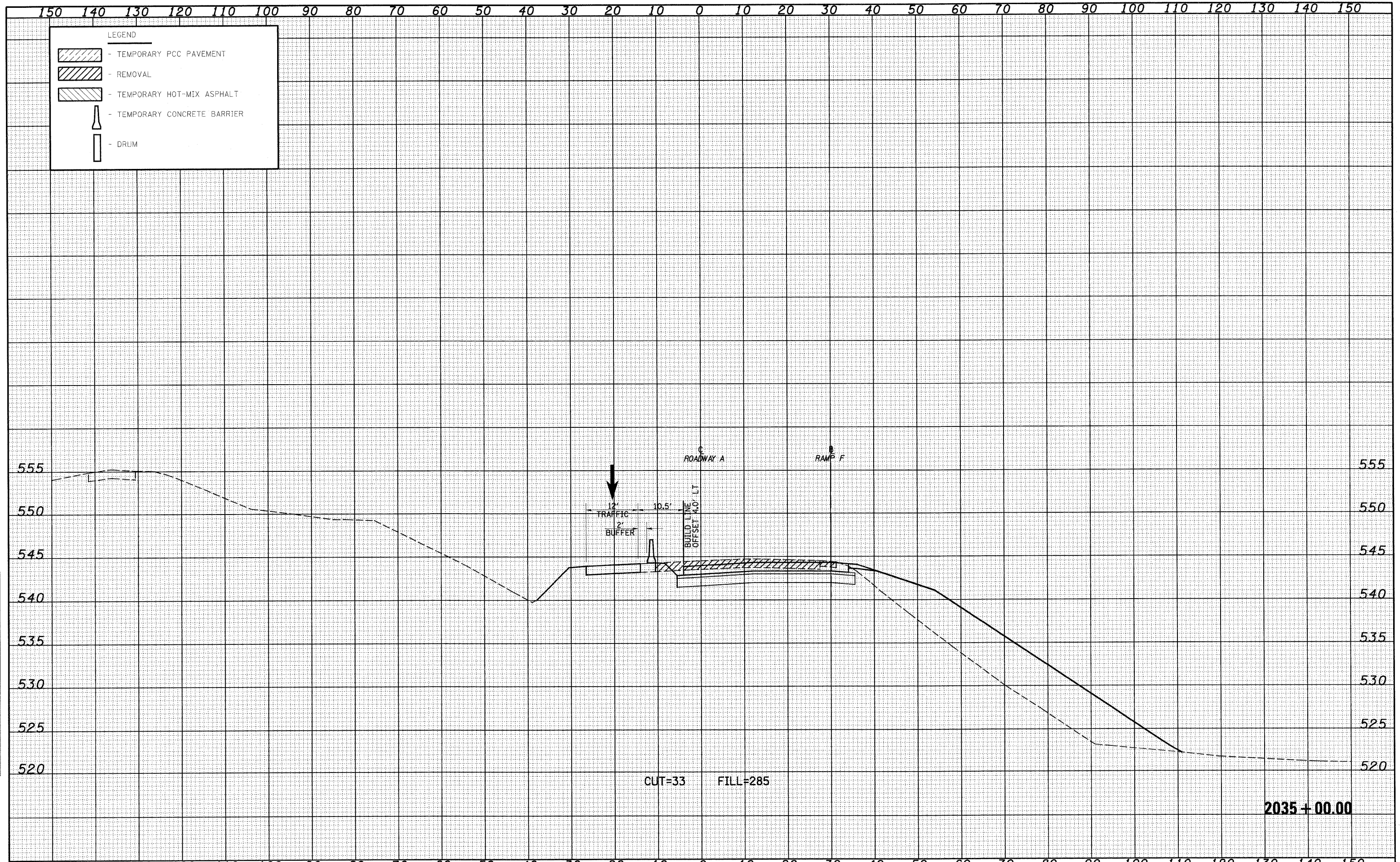
DATE	
BY	
DESIGNED	
DRAWN	
CHECKED	
DATE	
REVISIONS	
NO.	
DATE	
BY	
DESIGNED	
DRAWN	
CHECKED	
DATE	
REVISIONS	
NO.	



FILE NAME =	USER NAME = lvrda	DESIGNED - JWS	REVISED -	STATE OF ILLINOIS DEPARTMENT OF TRANSPORTATION	MAINTENANCE OF TRAFFIC SOUTH TRI LEVEL - ROADWAY A (STAGE 1)	F.A.I. RTE.	SECTION	COUNTY	TOTAL SHEETS	SHEET NO.	
6/1/08	2/10/2010	DRAWN - LEC	REVISED -			57/70	(25-3)R	EFFINGHAM	1416	1106	
		CHECKED - BRM	REVISED -			CONTRACT NO. 74296					
		DATE - 2-25-08	REVISED -			FED. ROAD DIST. NO. ILLINOIS FED. AID PROJECT					
PLOT SCALE = 20,0000' / IN.		DATE - 2-25-08		SCALE: 1"=10'		SHEET NO. 17 OF 73 SHEETS		STA. 2034+00.00 TO STA. 2034+00.00			

DATE	
BY	
FINAL SURVEY	
SURVEYED	
NOTE BOOK	
TEMPLATE	
AREAS	
CHECKED	
NO.	

DATE	
BY	
ORIGINAL SURVEY	
SURVEYED	
NOTE BOOK	
TEMPLATE	
AREAS	
CHECKED	
NO.	



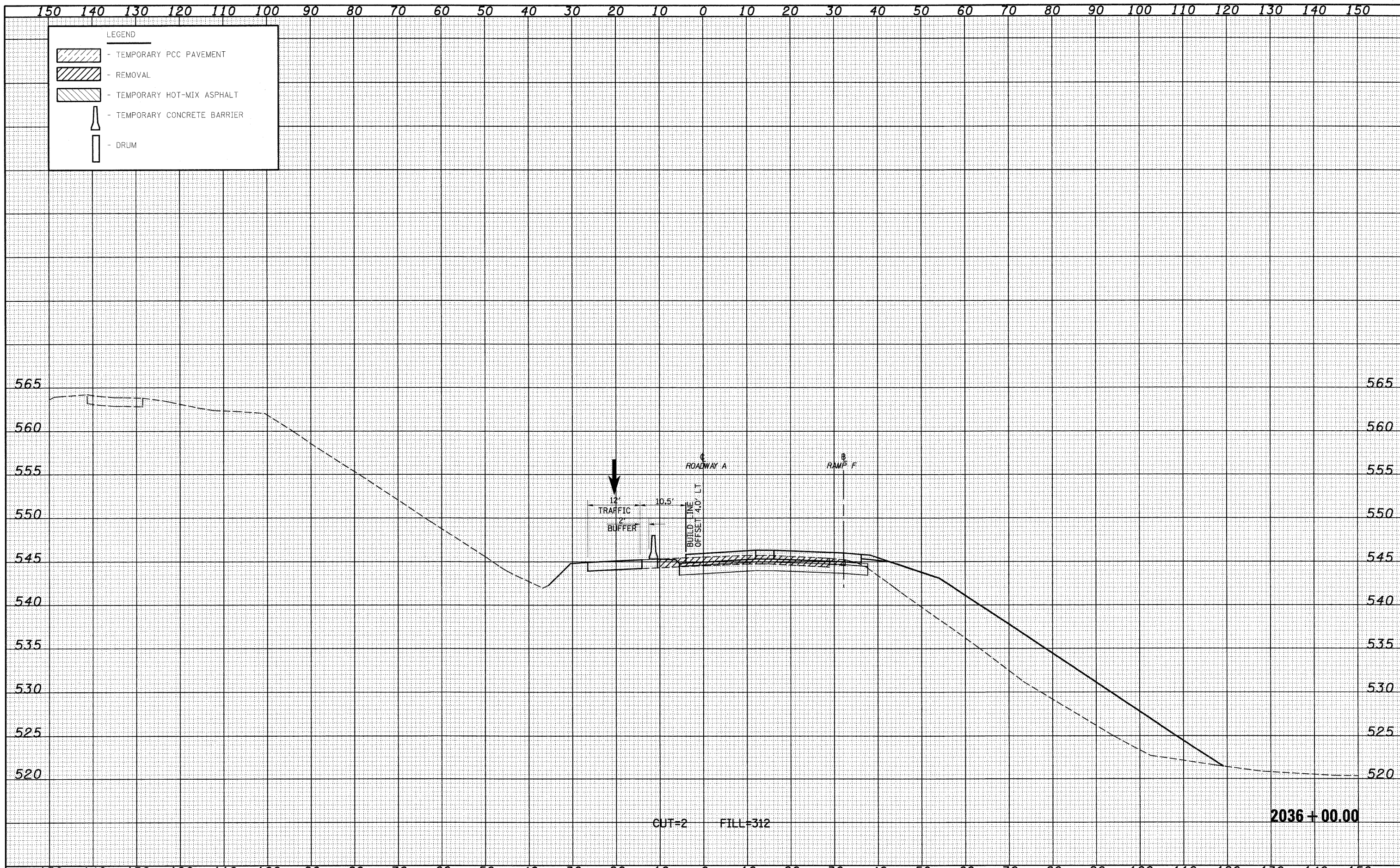
LEGEND

- TEMPORARY PCC PAVEMENT
- REMOVAL
- TEMPORARY HOT-MIX ASPHALT
- TEMPORARY CONCRETE BARRIER
- DRUM

FILE NAME =	USER NAME = lnda	DESIGNED - JWS	REVISED -	STATE OF ILLINOIS DEPARTMENT OF TRANSPORTATION	MAINTENANCE OF TRAFFIC SOUTH TRI LEVEL - ROADWAY A (STAGE 1)	F.A.I. RTE.	SECTION	COUNTY	TOTAL SHEETS	SHEET NO.	
58Project\40-00072.57-70.dwg		DRAWN - LEC	REVISED -			57/70	(25-3)R	EFFINGHAM	1416	1107	
PLOT SCALE = 20.0000' / IN.		CHECKED - BRM	REVISED -			CONTRACT NO. 74296					
PLOT DATE = 2/18/2010		DATE - 2-25-08	REVISED -			FED. ROAD DIST. NO. ILLINOIS FED. AID PROJECT					

DATE	
BY	
FINAL SURVEY	
SURVEY	
NOTE BOOK	
NO.	
TEMPLE	
AREAS	
CHECKED	

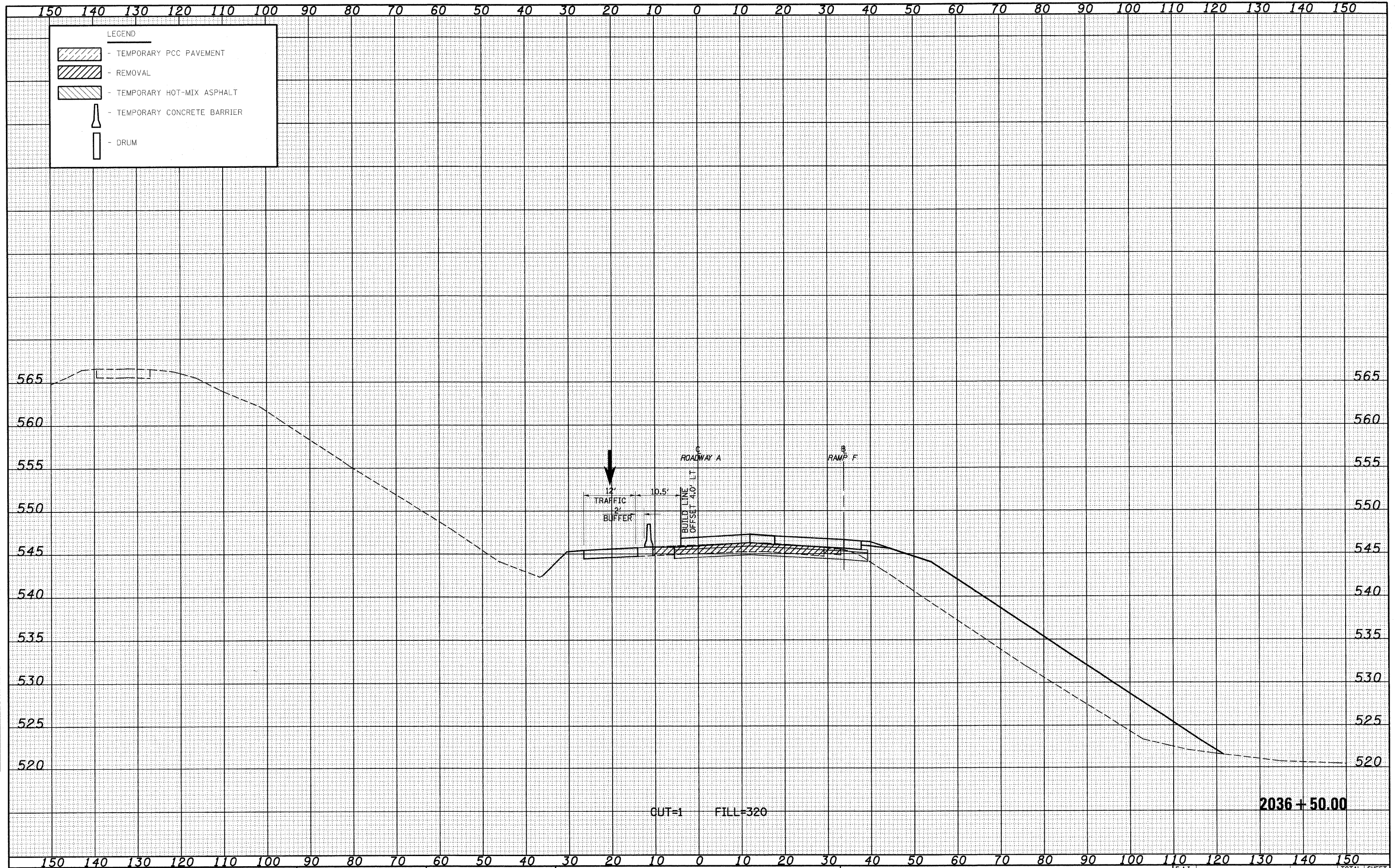
DATE	
BY	
ORIGINAL SURVEY	
SURVEY	
NOTE BOOK	
NO.	
TEMPLE	
AREAS	
CHECKED	



FILE NAME =	USER NAME = lnda	DESIGNED - JWS	REVISED	STATE OF ILLINOIS DEPARTMENT OF TRANSPORTATION	MAINTENANCE OF TRAFFIC SOUTH TRI LEVEL - ROADWAY A (STAGE 1) SCALE: 1"=10'	F.A.I. RTE. 57/70	SECTION (25-3R)	COUNTY EFFINGHAM	TOTAL SHEETS 1416	SHEET NO. 1108
SAProjects\03-0072-57-70.dgn		DRAWN - LEC	REVISED -			CONTRACT NO. 74296				
PLOT SCALE = 20.0000" / IN.		CHECKED - BRM	REVISED -			FED. ROAD DIST. NO. ILLINOIS FED. AID PROJECT				
PLOT DATE = 2/10/2010		DATE - 2-25-08	REVISED -							

DATE	
BY	
FINAL SURVEY	SURVEYED
NOTE BOOK	PLOTTED
NO.	TEMPLATE
	AREAS CHECKED

DATE	
BY	
ORIGINAL SURVEY	SURVEYED
NOTE BOOK	PLOTTED
NO.	TEMPLATE
	AREAS CHECKED



LEGEND

- TEMPORARY PCC PAVEMENT
- REMOVAL
- TEMPORARY HOT-MIX ASPHALT
- TEMPORARY CONCRETE BARRIER
- DRUM

FILE NAME = S:\projects\183-00072.57-76.dgn
 USER NAME = linda

DESIGNED - JWS
 DRAWN - LEC
 CHECKED - BRM
 DATE - 2-25-08

REVISED -
 REVISED -
 REVISED -
 REVISED -

**STATE OF ILLINOIS
 DEPARTMENT OF TRANSPORTATION**

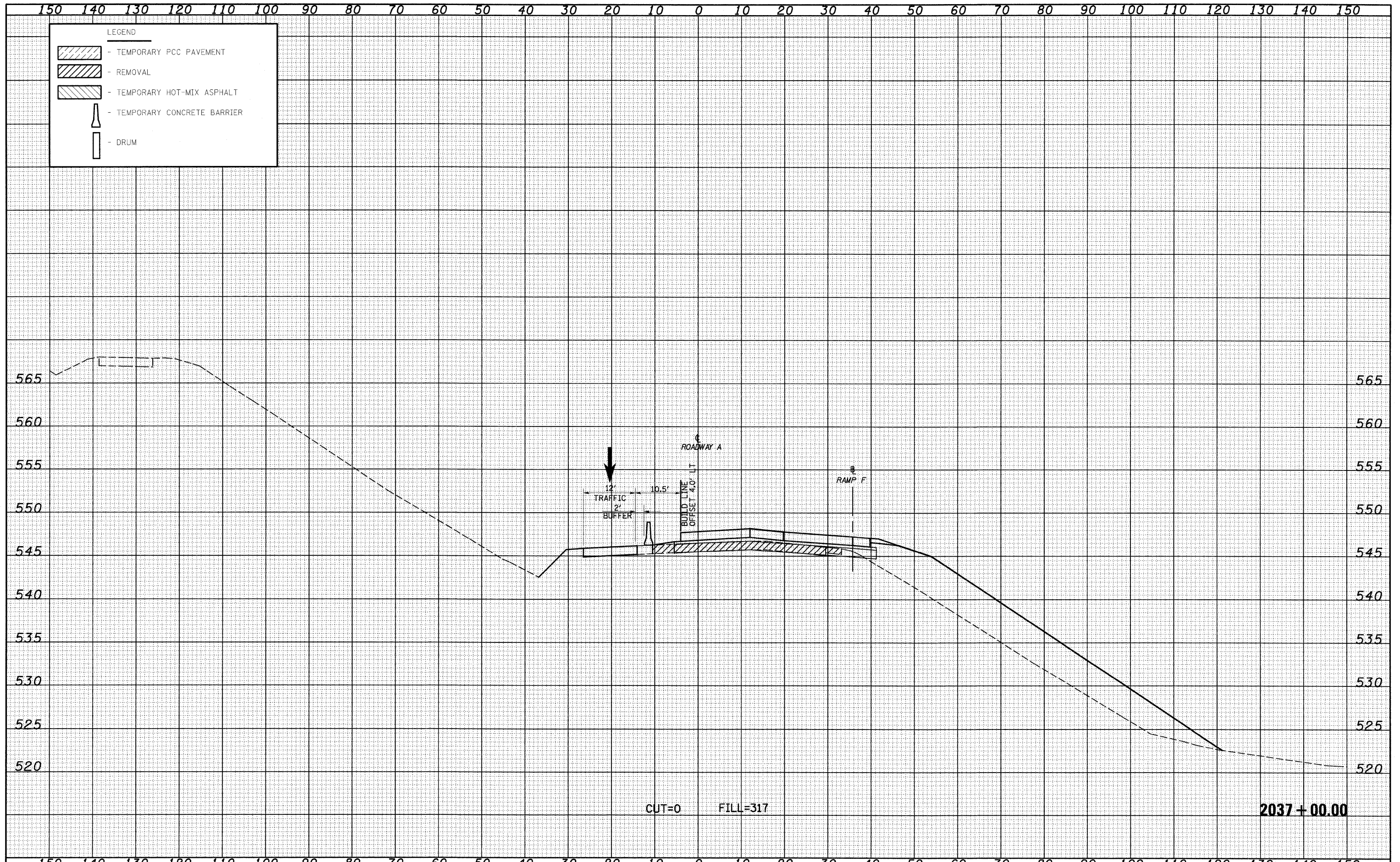
MAINTENANCE OF TRAFFIC SOUTH TRI LEVEL - ROADWAY A (STAGE 1)

SCALE: 1"=10' SHEET NO. 20 OF 73 SHEETS STA. 2036+50.00 TO STA. 2036+50.00

F.A.I. RTE. 57/70	SECTION (25-3)R	COUNTY EFFINGHAM	TOTAL SHEETS 1416	SHEET NO. 1109
FED. ROAD DIST. NO.		ILLINOIS FED. AID PROJECT		
CONTRACT NO. 74296				

DATE	
BY	
SURVEYED	
NOTE BOOK	
NO.	
TEMP. AREAS CHECKED	

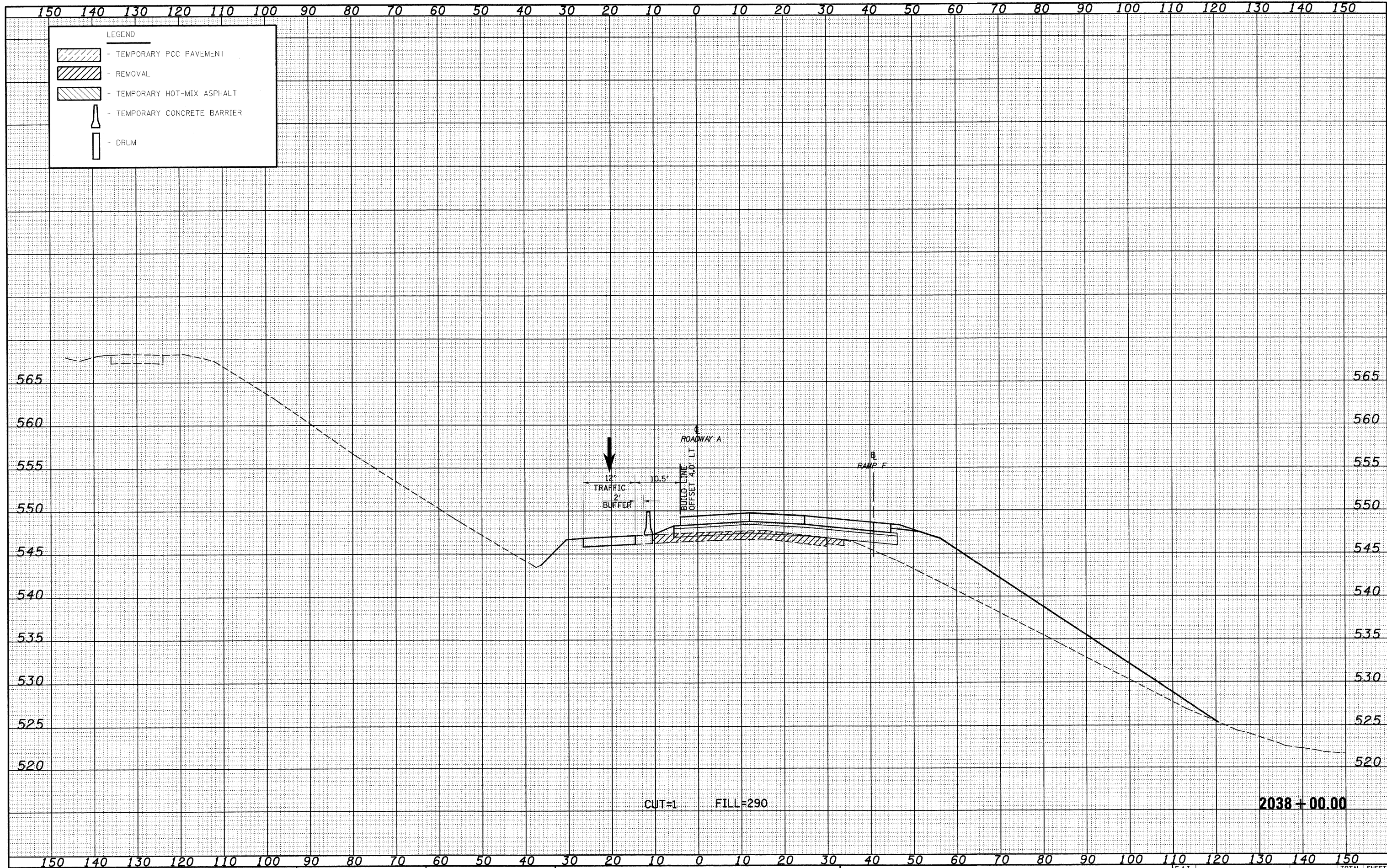
DATE	
BY	
SURVEYED	
NOTE BOOK	
NO.	
TEMP. AREAS CHECKED	



FILE NAME =	USER NAME = londa	DESIGNED - JWS	REVISED -	STATE OF ILLINOIS DEPARTMENT OF TRANSPORTATION	MAINTENANCE OF TRAFFIC SOUTH TRI LEVEL - ROADWAY A (STAGE 1)	F.A.I. RTE. 57/70	SECTION (25-3)R	COUNTY EFFINGHAM	TOTAL SHEETS 1416	SHEET NO. 1110
SCALE: 1"=10'	SHEET NO. 21 OF 73 SHEETS	STA. 2037+00.00 TO STA. 2037+00.00	FED. ROAD DIST. NO. ILLINOIS			FED. AID PROJECT	CONTRACT NO. 74296			
PLOT SCALE = 20,0000' / IN.	CHECKED - BRM	DATE - 2-25-08	REVISED -							
PLOT DATE = 2/10/2010	DATE - 2-25-08	REVISED -								

DATE _____
 BY _____
 SURVEYED _____
 PLOTTED _____
 FINAL SURVEY _____
 NOTE BOOK _____
 NO. _____

DATE _____
 BY _____
 SURVEYED _____
 PLOTTED _____
 ORIGINAL SURVEY _____
 NOTE BOOK _____
 NO. _____



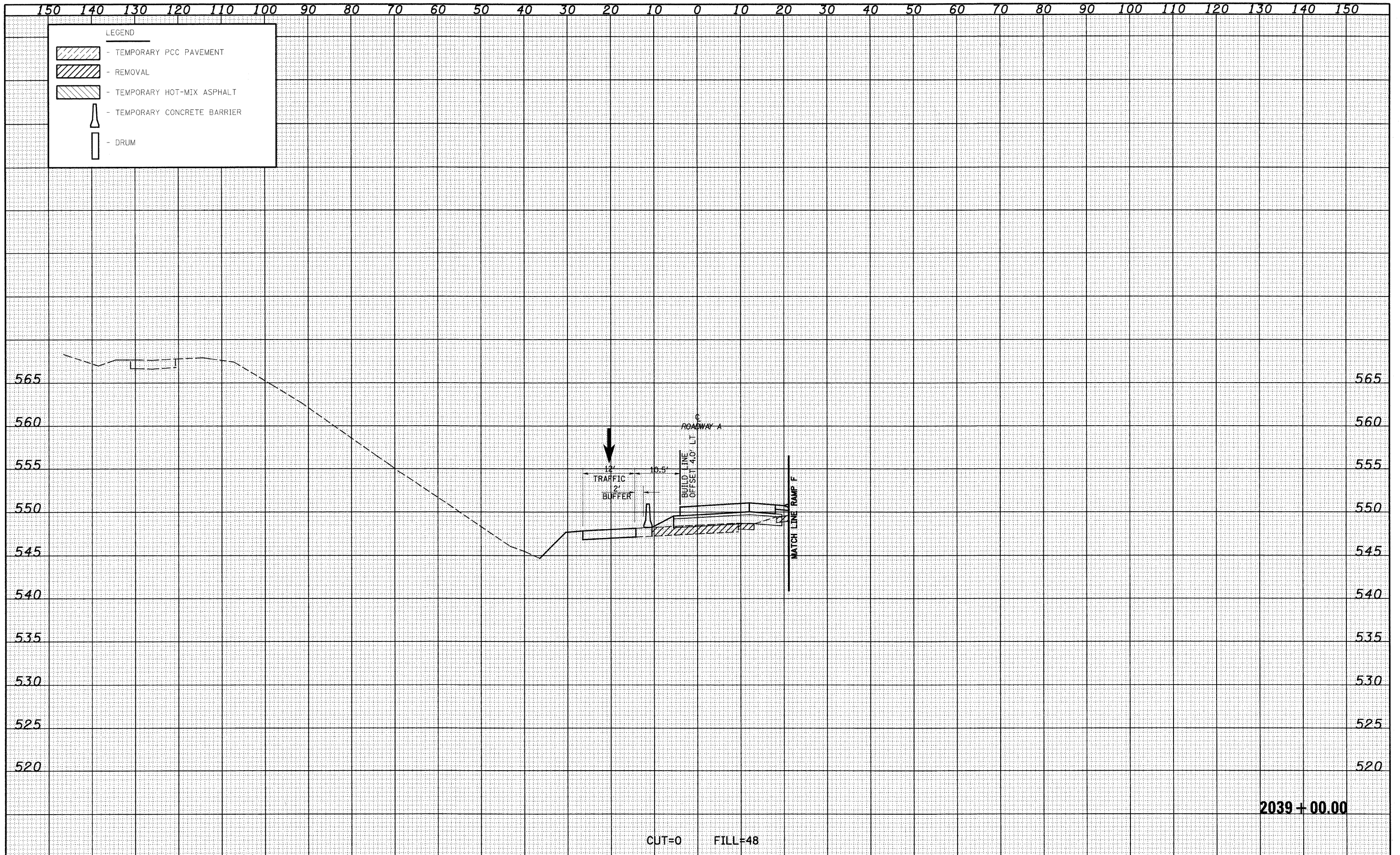
LEGEND

- TEMPORARY PCC PAVEMENT
- REMOVAL
- TEMPORARY HOT-MIX ASPHALT
- TEMPORARY CONCRETE BARRIER
- DRUM

FILE NAME =	USER NAME = Linda	DESIGNED - JWS	REVISED -	STATE OF ILLINOIS DEPARTMENT OF TRANSPORTATION	MAINTENANCE OF TRAFFIC SOUTH TRI LEVEL - ROADWAY A (STAGE 1)	F.A.I. RTE. 57/70	SECTION (25-3)R	COUNTY EFFINGHAM	TOTAL SHEETS 1416	SHEET NO. 1111		
PLOT SCALE = 20.0000' / IN.	CHECKED - BRM	REVISIED -	SCALE: 1"=10'			SHEET NO. 22 OF 73 SHEETS	STA. 2038+00.00 TO STA. 2038+00.00	CONTRACT NO. 74296				
PLOT DATE = 2/10/2010	DATE - 2-25-08	REVISIED -	FED. ROAD DIST. NO. ILLINOIS FED. AID PROJECT									

DATE	
BY	
FINAL SURVEY	
SURVEY	
NOTE BOOK	
TEMPLATE	
AREAS	
CHECKED	
NO.	

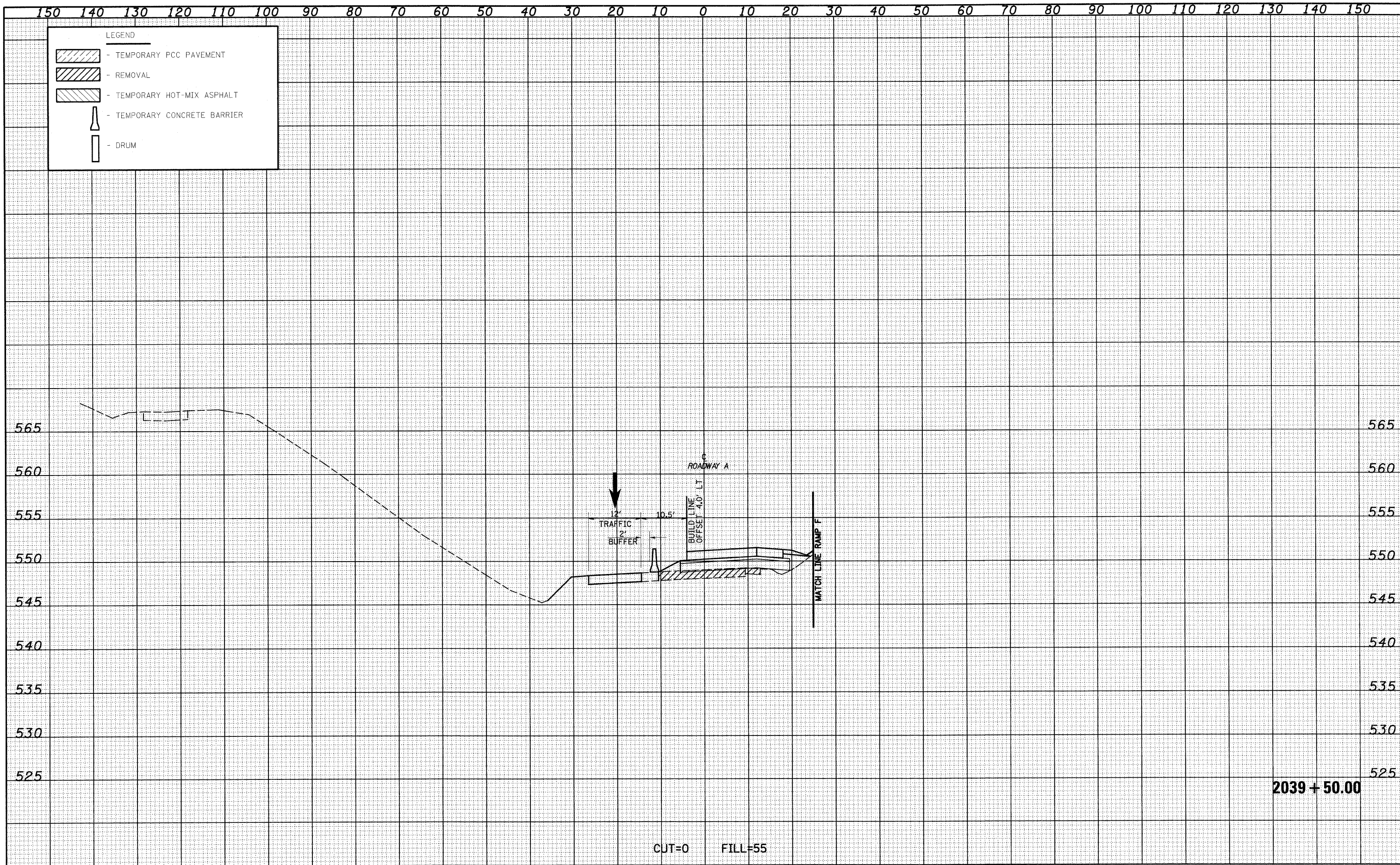
DATE	
BY	
ORIGINAL SURVEY	
SURVEY	
NOTE BOOK	
TEMPLATE	
AREAS	
CHECKED	
NO.	



FILE NAME =	USER NAME = linds	DESIGNED - JWS	REVISED -	STATE OF ILLINOIS DEPARTMENT OF TRANSPORTATION	MAINTENANCE OF TRAFFIC SOUTH TRI LEVEL - ROADWAY A (STAGE 1)	F.A.I. RTE. 57/70	SECTION (25-3)R	COUNTY EFFINGHAM	TOTAL SHEETS 1416	SHEET NO. 1112		
PLOT SCALE = 20.0000' / IN.	CHECKED - BRM	DATE - 2-25-08	REVISED -			SCALE: 1"=10'	SHEET NO. 23 OF 73 SHEETS	STA. 2039+00.00 TO STA. 2039+00.00	CONTRACT NO. 74296			
PLOT DATE = 2/10/2010	DATE - 2-25-08	REVISED -	FED. ROAD DIST. NO. ILLINOIS FED. AID PROJECT									
2039 + 00.00												

DATE	
BY	
SURVEYED	
PLANNED	
TEMPERATURE	
AREAS CHECKED	
NO.	

DATE	
BY	
SURVEYED	
PLANNED	
TEMPERATURE	
AREAS CHECKED	
NO.	

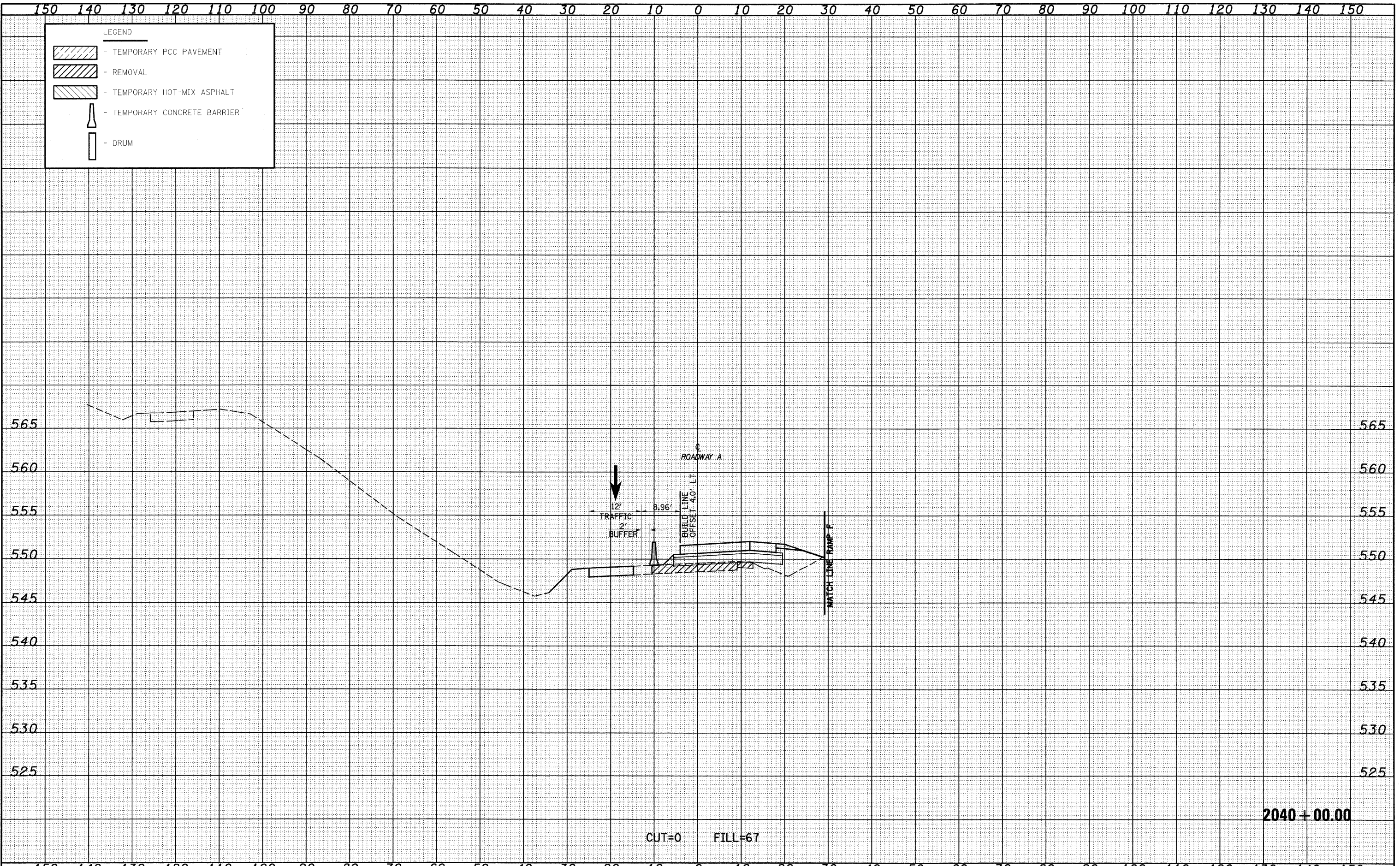


FILE NAME =	USER NAME = 11nda	DESIGNED - JWS	REVISED -	STATE OF ILLINOIS DEPARTMENT OF TRANSPORTATION	MAINTENANCE OF TRAFFIC SOUTH TRI LEVEL - ROADWAY A (STAGE 1)	F.A.I. RTE.	SECTION	COUNTY	TOTAL SHEETS	SHEET NO.
S:\Projects\1407-0007\17-70\1407-0007-17-70.dwg	PLLOT SCALE = 20.0000' / IN.	DRAWN - LEC	REVISED -			57/70	(25-3)R	EFFINGHAM	1416	1113
PLLOT DATE = 2/10/2010	DATE - 2-25-08	CHECKED - BRM	REVISED -			CONTRACT NO. 74296		ILLINOIS FED. AID PROJECT		
		DATE - 2-25-08	REVISED -			SCALE: 1"=10'	SHEET NO. 24 OF 73 SHEETS	STA. 2039+50.00 TO STA. 2039+50.00		

DATE	
BY	
FINAL SURVEY	
NO. 1	
NO. 2	
NO. 3	
NO. 4	
NO. 5	
NO. 6	
NO. 7	
NO. 8	
NO. 9	
NO. 10	
NO. 11	
NO. 12	
NO. 13	
NO. 14	
NO. 15	
NO. 16	
NO. 17	
NO. 18	
NO. 19	
NO. 20	
NO. 21	
NO. 22	
NO. 23	
NO. 24	
NO. 25	
NO. 26	
NO. 27	
NO. 28	
NO. 29	
NO. 30	
NO. 31	
NO. 32	
NO. 33	
NO. 34	
NO. 35	
NO. 36	
NO. 37	
NO. 38	
NO. 39	
NO. 40	
NO. 41	
NO. 42	
NO. 43	
NO. 44	
NO. 45	
NO. 46	
NO. 47	
NO. 48	
NO. 49	
NO. 50	
NO. 51	
NO. 52	
NO. 53	
NO. 54	
NO. 55	
NO. 56	
NO. 57	
NO. 58	
NO. 59	
NO. 60	
NO. 61	
NO. 62	
NO. 63	
NO. 64	
NO. 65	
NO. 66	
NO. 67	
NO. 68	
NO. 69	
NO. 70	
NO. 71	
NO. 72	
NO. 73	
NO. 74	
NO. 75	
NO. 76	
NO. 77	
NO. 78	
NO. 79	
NO. 80	
NO. 81	
NO. 82	
NO. 83	
NO. 84	
NO. 85	
NO. 86	
NO. 87	
NO. 88	
NO. 89	
NO. 90	
NO. 91	
NO. 92	
NO. 93	
NO. 94	
NO. 95	
NO. 96	
NO. 97	
NO. 98	
NO. 99	
NO. 100	
NO. 101	
NO. 102	
NO. 103	
NO. 104	
NO. 105	
NO. 106	
NO. 107	
NO. 108	
NO. 109	
NO. 110	
NO. 111	
NO. 112	
NO. 113	
NO. 114	
NO. 115	
NO. 116	
NO. 117	
NO. 118	
NO. 119	
NO. 120	
NO. 121	
NO. 122	
NO. 123	
NO. 124	
NO. 125	
NO. 126	
NO. 127	
NO. 128	
NO. 129	
NO. 130	
NO. 131	
NO. 132	
NO. 133	
NO. 134	
NO. 135	
NO. 136	
NO. 137	
NO. 138	
NO. 139	
NO. 140	
NO. 141	
NO. 142	
NO. 143	
NO. 144	
NO. 145	
NO. 146	
NO. 147	
NO. 148	
NO. 149	
NO. 150	

LEGEND

- TEMPORARY PCC PAVEMENT
- REMOVAL
- TEMPORARY HOT-MIX ASPHALT
- TEMPORARY CONCRETE BARRIER
- DRUM

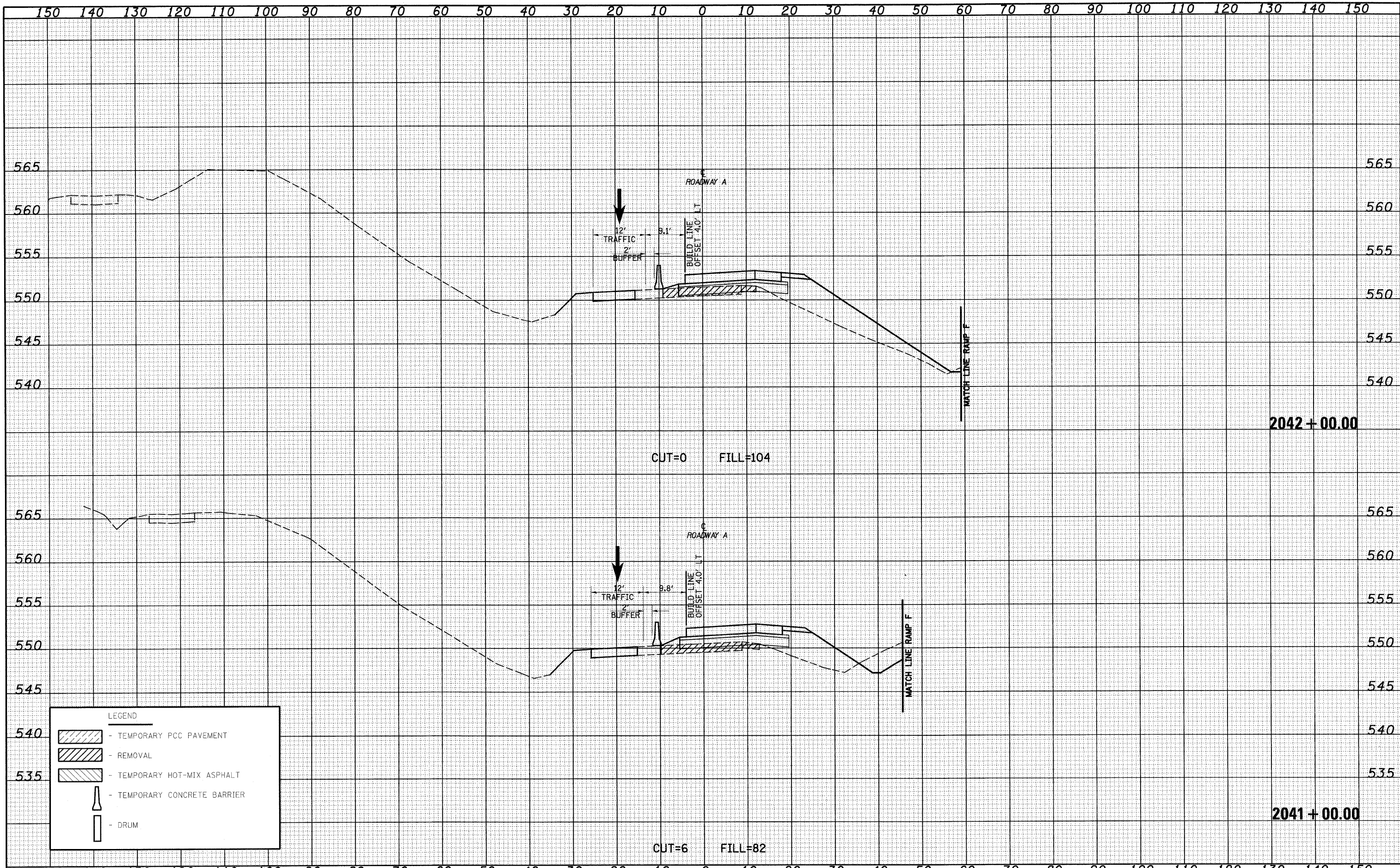


DATE	
BY	
ORIGINAL SURVEY	
NO. 1	
NO. 2	
NO. 3	
NO. 4	
NO. 5	
NO. 6	
NO. 7	
NO. 8	
NO. 9	
NO. 10	
NO. 11	
NO. 12	
NO. 13	
NO. 14	
NO. 15	
NO. 16	
NO. 17	
NO. 18	
NO. 19	
NO. 20	
NO. 21	
NO. 22	
NO. 23	
NO. 24	
NO. 25	
NO. 26	
NO. 27	
NO. 28	
NO. 29	
NO. 30	
NO. 31	
NO. 32	
NO. 33	
NO. 34	
NO. 35	
NO. 36	
NO. 37	
NO. 38	
NO. 39	
NO. 40	
NO. 41	
NO. 42	
NO. 43	
NO. 44	
NO. 45	
NO. 46	
NO. 47	
NO. 48	
NO. 49	
NO. 50	
NO. 51	
NO. 52	
NO. 53	
NO. 54	
NO. 55	
NO. 56	
NO. 57	
NO. 58	
NO. 59	
NO. 60	
NO. 61	
NO. 62	
NO. 63	
NO. 64	
NO. 65	
NO. 66	
NO. 67	
NO. 68	
NO. 69	
NO. 70	
NO. 71	
NO. 72	
NO. 73	
NO. 74	
NO. 75	
NO. 76	
NO. 77	
NO. 78	
NO. 79	
NO. 80	
NO. 81	
NO. 82	
NO. 83	
NO. 84	
NO. 85	
NO. 86	
NO. 87	
NO. 88	
NO. 89	
NO. 90	
NO. 91	
NO. 92	
NO. 93	
NO. 94	
NO. 95	
NO. 96	
NO. 97	
NO. 98	
NO. 99	
NO. 100	
NO. 101	
NO. 102	
NO. 103	
NO. 104	
NO. 105	
NO. 106	
NO. 107	
NO. 108	
NO. 109	
NO. 110	
NO. 111	
NO. 112	
NO. 113	
NO. 114	
NO. 115	
NO. 116	
NO. 117	
NO. 118	
NO. 119	
NO. 120	
NO. 121	
NO. 122	
NO. 123	
NO. 124	
NO. 125	
NO. 126	
NO. 127	
NO. 128	
NO. 129	
NO. 130	
NO. 131	
NO. 132	
NO. 133	
NO. 134	
NO. 135	
NO. 136	
NO. 137	
NO. 138	
NO. 139	
NO. 140	
NO. 141	
NO. 142	
NO. 143	
NO. 144	
NO. 145	
NO. 146	
NO. 147	
NO. 148	
NO. 149	
NO. 150	

FILE NAME -	USER NAME - Linda	DESIGNED - JWS	REVISED -	STATE OF ILLINOIS DEPARTMENT OF TRANSPORTATION	MAINTENANCE OF TRAFFIC SOUTH TRI LEVEL - ROADWAY A (STAGE 1)	F.A.I. RTE. 57/70	SECTION (25-3)R	COUNTY EFFINGHAM	TOTAL SHEETS 1416	SHEET NO. 1114	
PLOT SCALE = 20.0000' / IN.					SCALE: 1"=10'		SHEET NO. 25 OF 73 SHEETS		STA. 2040+00.00 TO STA. 2040+00.00		
PLOT DATE = 2/10/2010					CONTRACT NO. 74296		ILLINOIS FED. AID PROJECT				
DATE = 2-25-08					CONTRACT NO. 74296		ILLINOIS FED. AID PROJECT				

DATE	
BY	
FINAL SURVEY	
SURVEY PLOTTED	
NOTE BOOK	
TEMPLATE AREAS CHECKED	
NO.	

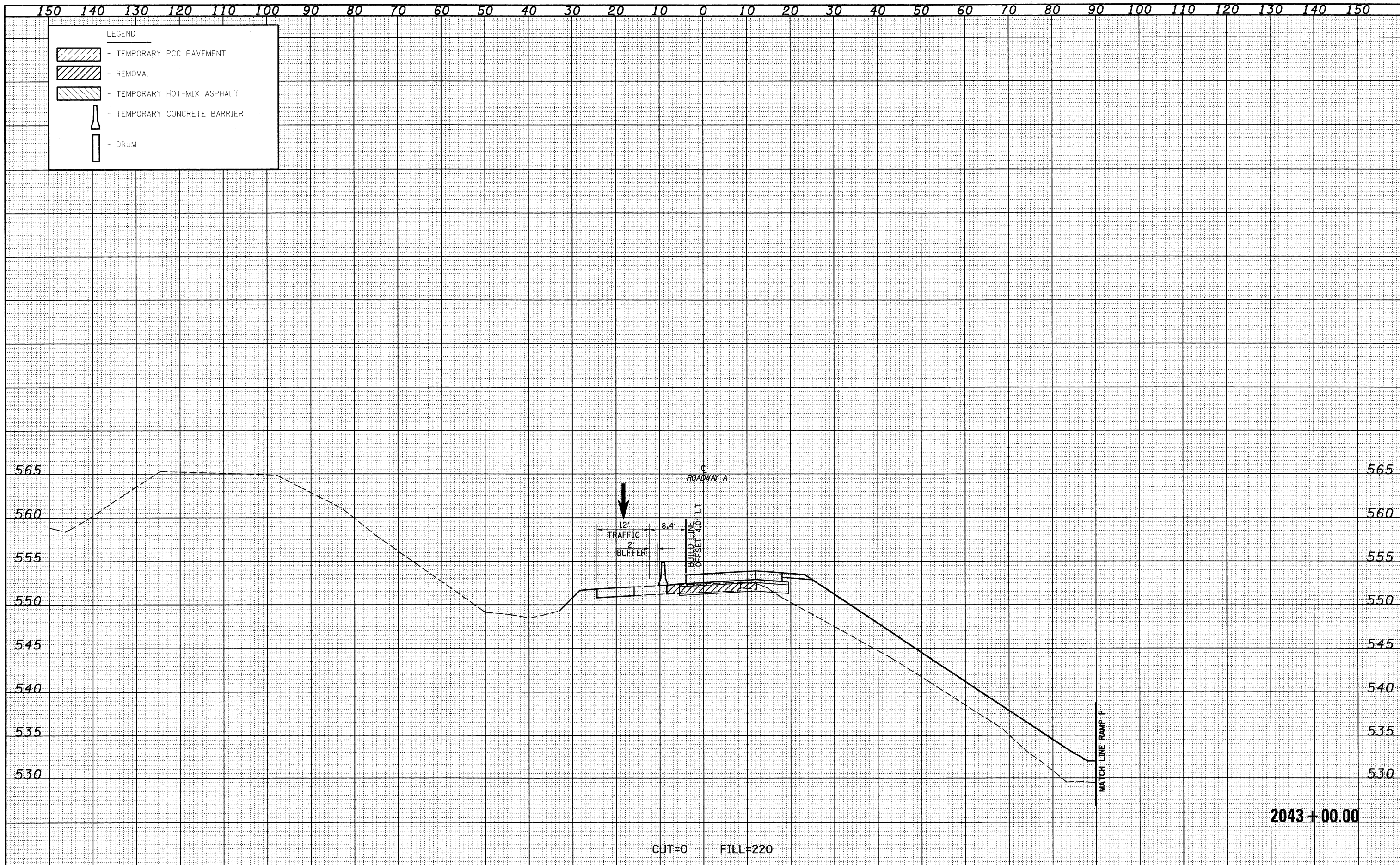
DATE	
BY	
ORIGINAL SURVEY	
SURVEY PLOTTED	
NOTE BOOK	
TEMPLATE AREAS CHECKED	
NO.	



LEGEND	
	- TEMPORARY PCC PAVEMENT
	- REMOVAL
	- TEMPORARY HOT-MIX ASPHALT
	- TEMPORARY CONCRETE BARRIER
	- DRUM

DATE	
BY	
FINAL SURVEY	
TEMPLATES	
NOTE BOOK	
AREAS CHECKED	

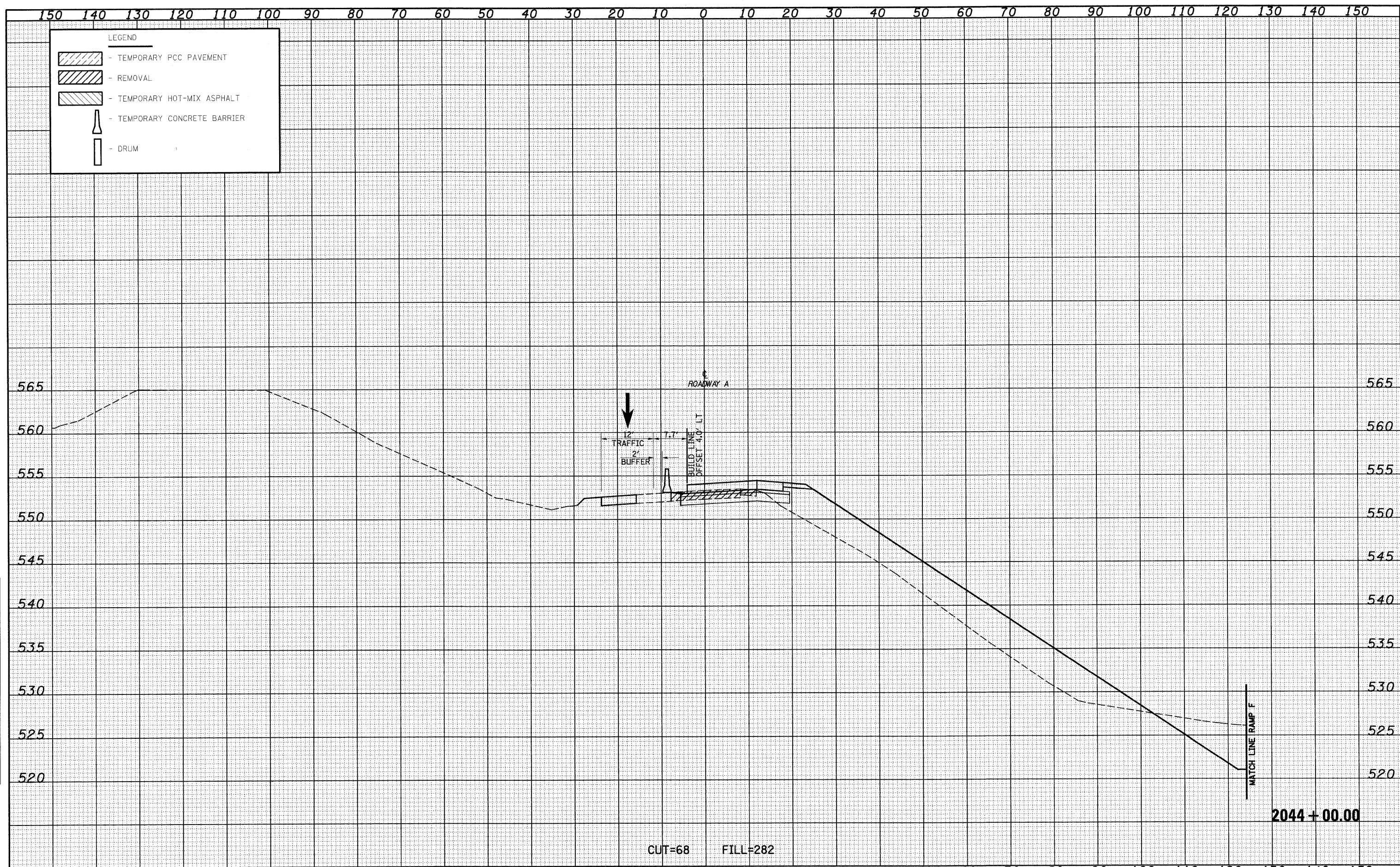
DATE	
BY	
ORIGINAL SURVEY	
TEMPLATES	
NOTE BOOK	
AREAS CHECKED	



FILE NAME =	USER NAME = linda	DESIGNED - JWS	REVISED -	STATE OF ILLINOIS DEPARTMENT OF TRANSPORTATION	MAINTENANCE OF TRAFFIC SOUTH TRI LEVEL - ROADWAY A (STAGE 1)	F.A.I. RTE.	SECTION	COUNTY	TOTAL SHEETS	SHEET NO.	
SAProject\403\007\27-70.dgn		DRAWN - LEC	REVISED -			57/70	(25-3)R	EFFINGHAM	1416	1116	
PLOT SCALE = 20,0000' / IN.		CHECKED - BRM	REVISED -			CONTRACT NO. 74296					
PLOT DATE = 2/10/2010		DATE - 2-25-08	REVISED -			FED. ROAD DIST. NO. ILLINOIS FED. AID PROJECT					

DATE	
BY	
FINAL SURVEY	
SURVEY	
NOTE BOOK	
NO.	
AREAS CHECKED	

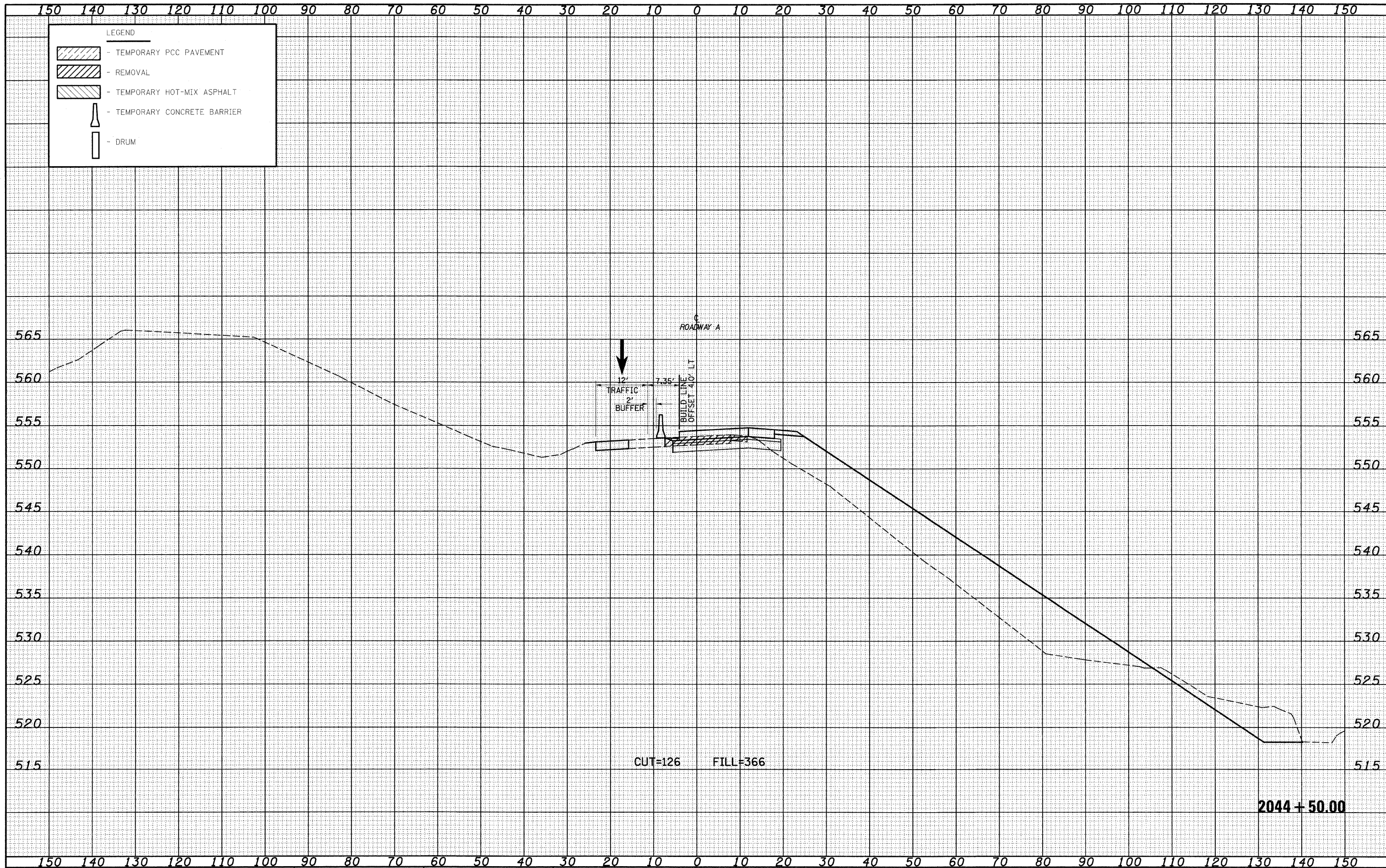
DATE	
BY	
ORIGINAL SURVEY	
SURVEY	
NOTE BOOK	
NO.	
AREAS CHECKED	



FILE NAME -	USER NAME = lunda	DESIGNED - JWS	REVISED -	STATE OF ILLINOIS DEPARTMENT OF TRANSPORTATION	MAINTENANCE OF TRAFFIC SOUTH TRI LEVEL - ROADWAY A (STAGE 1)	F.A.I. RTE. 57/70	SECTION (25-3R)	COUNTY EFFINGHAM	TOTAL SHEETS 1416	SHEET NO. 1117	
PLOT SCALE = 20,00000' / IN.	CHECKED - BRM	REVISIED -	SCALE: 1"=10'			SHEET NO. 28 OF 73 SHEETS	STA. 2044+00.00 TO STA. 2044+00.00	FED. ROAD DIST. NO.	ILLINOIS FED. AID PROJECT	CONTRACT NO. 74296	
PLOT DATE = 2/18/2010	DATE - 2-25-08	REVISIED -									

DATE _____
 BY _____
 SURVEYED _____
 SURVEY _____
 NOTE BOOK _____
 TEMPLATE _____
 AREAS CHECKED _____
 NO. _____

DATE _____
 BY _____
 SURVEYED _____
 SURVEY _____
 NOTE BOOK _____
 TEMPLATE _____
 AREAS CHECKED _____
 NO. _____



CUT=126 FILL=366

2044 + 50.00

FILE NAME = S:\Projects\483\483\25-31R\Drawings\120808001.dwg

USER NAME = linda
 PLOT SCALE = 20.0000' / IN.
 PLOT DATE = 2/18/2010

DESIGNED - JWS
 DRAWN - LEC
 CHECKED - BRM
 DATE - 2-25-08

REVISED -
 REVISED -
 REVISED -
 REVISED -

**STATE OF ILLINOIS
 DEPARTMENT OF TRANSPORTATION**

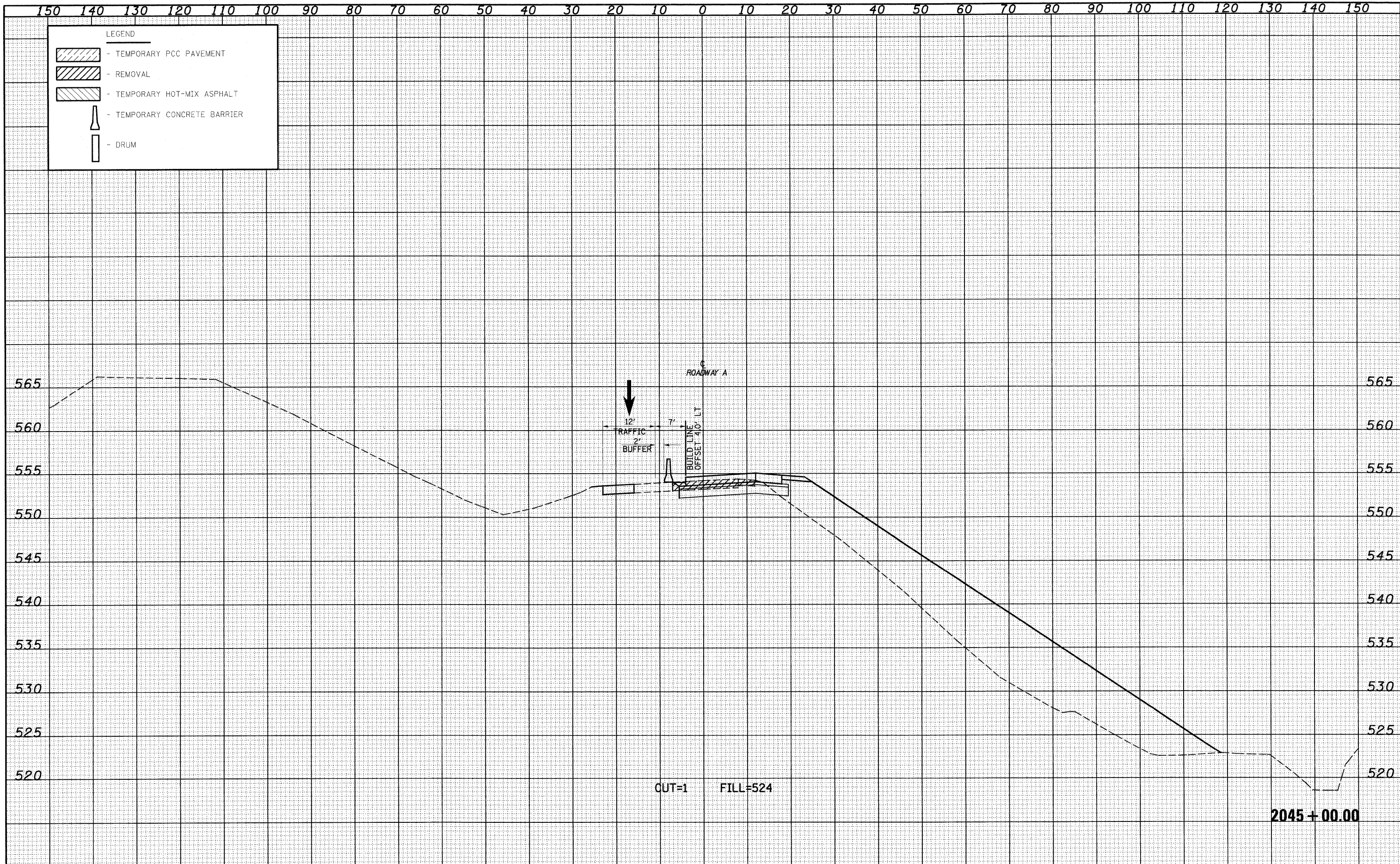
MAINTENANCE OF TRAFFIC SOUTH TRI LEVEL - ROADWAY A (STAGE 1)

SCALE: 1"=10' SHEET NO. 29 OF 73 SHEETS STA. 2044+50.00 TO STA. 2044+50.00

F.A.I. RTE. 57/70	SECTION (25-31R)	COUNTY EFFINGHAM	TOTAL SHEETS 1416	SHEET NO. 1118
FED. ROAD DIST. NO. ILLINOIS FED. AID PROJECT			CONTRACT NO. 74296	

DATE	
BY	
FINAL SURVEY	SURVEYED
NOTE BOOK	PLOTTED
NO.	TEMPLATE
	AREAS
	CHECKED

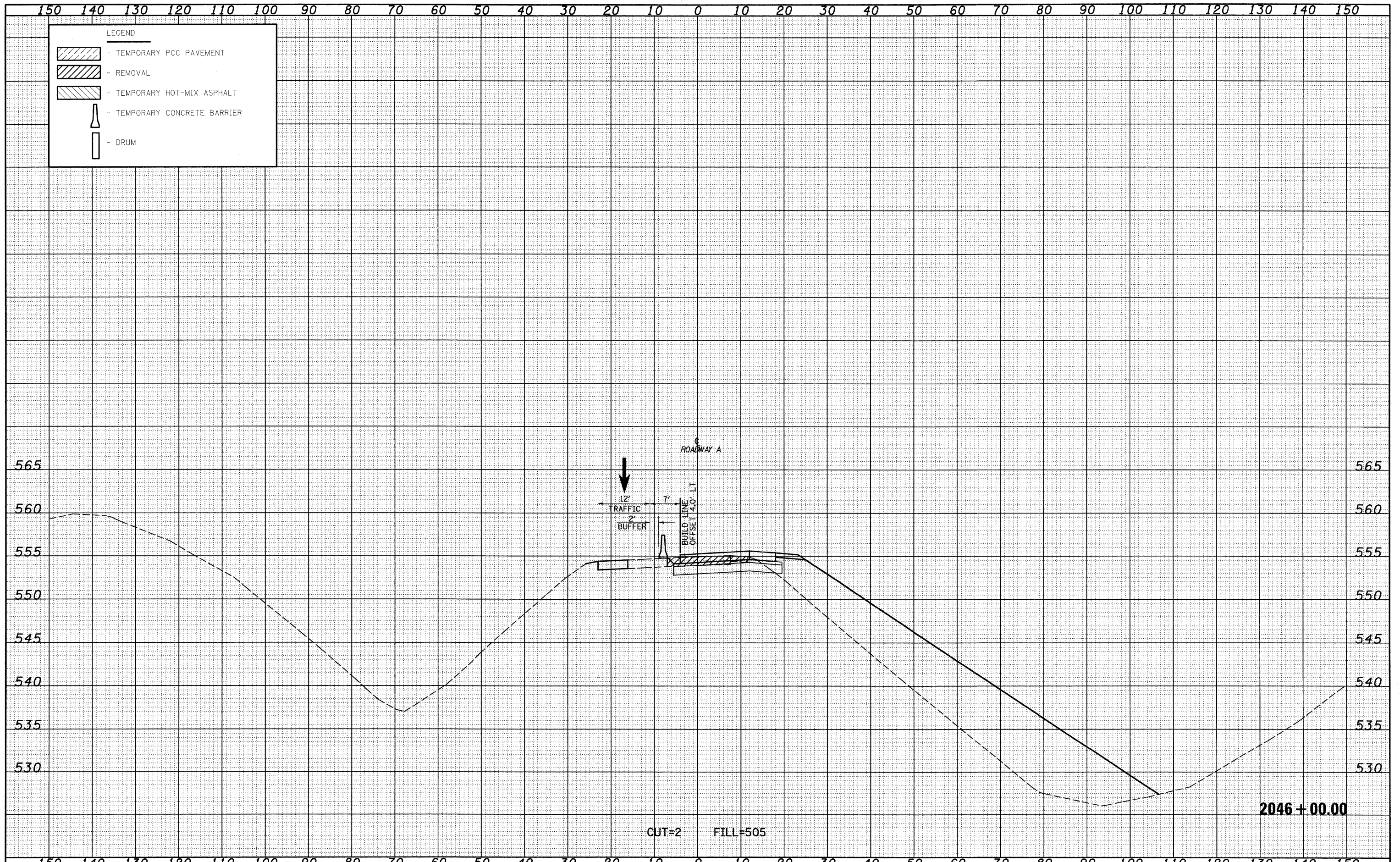
DATE	
BY	
ORIGINAL SURVEY	SURVEYED
NOTE BOOK	PLOTTED
NO.	TEMPLATE
	AREAS
	CHECKED



FILE NAME =	USER NAME = linda	DESIGNED - JWS	REVISED -	STATE OF ILLINOIS DEPARTMENT OF TRANSPORTATION	MAINTENANCE OF TRAFFIC SOUTH TRI LEVEL - ROADWAY A (STAGE 1)	F.A.I. RTE.	SECTION	COUNTY	TOTAL SHEETS	SHEET NO.	
S:\projects\43\43072.57-70.dgn		DRAWN - LEC	REVISED -			57/70	(25-3R)	EFFINGHAM	1416	1119	
		CHECKED - BRM	REVISED -			CONTRACT NO. 74296					
		DATE - 2-25-08	REVISED -			ILLINOIS FED. AID PROJECT					
PLOT SCALE = 20.0000' / IN.		DATE - 2-25-08		SCALE: 1"=10'		SHEET NO. 30 OF 73 SHEETS		STA. 2045+00.00 TO STA. 2045+00.00			

DATE	
BY	
FINAL SURVEY	
SURVEY	
NOTE BOOK	
TEMPLATE	
AREAS CHECKED	
NO.	

DATE	
BY	
ORIGINAL SURVEY	
SURVEY	
NOTE BOOK	
TEMPLATE	
AREAS CHECKED	
NO.	



150 140 130 120 110 100 90 80 70 60 50 40 30 20 10 0 10 20 30 40 50 60 70 80 90 100 110 120 130 140 150

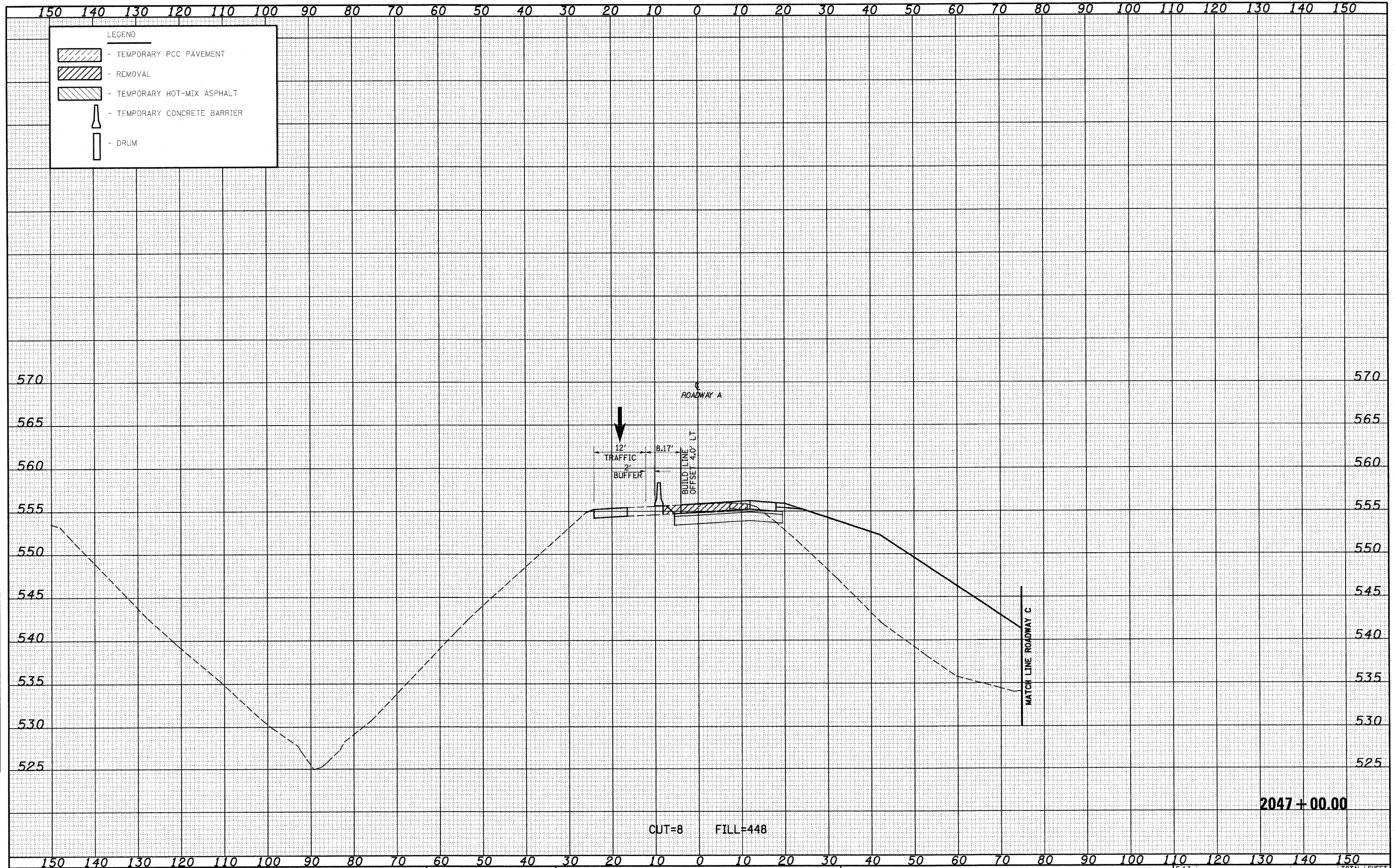
LEGEND

- TEMPORARY PCC PAVEMENT
- REMOVAL
- TEMPORARY HOT-MIX ASPHALT
- TEMPORARY CONCRETE BARRIER
- DRUM

FILE NAME =	USER NAME = lunda	DESIGNED - JWS	REVISED -	STATE OF ILLINOIS DEPARTMENT OF TRANSPORTATION	MAINTENANCE OF TRAFFIC SOUTH TRI LEVEL - ROADWAY A (STAGE 1)	F.A.I. RTE. 57/70	SECTION (25-3)R	COUNTY EFFINGHAM	TOTAL SHEETS 1416	SHEET NO. 1120	
SA\Projects\43-0002\257\Wdgn\G In\k\ksh\7850901-5.dgn	PLOT SCALE = 20.0000' / IN.	DRAWN - LEC	REVISED -			SCALE: 1"=10' SHEET NO. 31 OF 73 SHEETS STA. 2046+00.00 TO STA. 2046+00.00					
	PLOT DATE = 2/10/2012	CHECKED - BRM	REVISED -			FED. ROAD DIST. NO. ILLINOIS FED. AID PROJECT					
		DATE - 2-25-08	REVISED -			CONTRACT NO. 74296					

DATE	
BY	
FINAL SURVEY	
SURVEYED	
PLOTTED	
TEMPLATE	
NOTE BOOK	
AREAS CHECKED	
NO.	

DATE	
BY	
ORIGINAL SURVEY	
SURVEYED	
PLOTTED	
TEMPLATE	
NOTE BOOK	
AREAS CHECKED	
NO.	



FILE NAME = S:\projects\43\0072.57-78.dgn
 USER NAME = lnda

DESIGNED - JWS
 DRAWN - LEC
 CHECKED - BRM
 DATE - 2-25-08

REVISÉ -
 REVISÉ -
 REVISÉ -

STATE OF ILLINOIS
 DEPARTMENT OF TRANSPORTATION

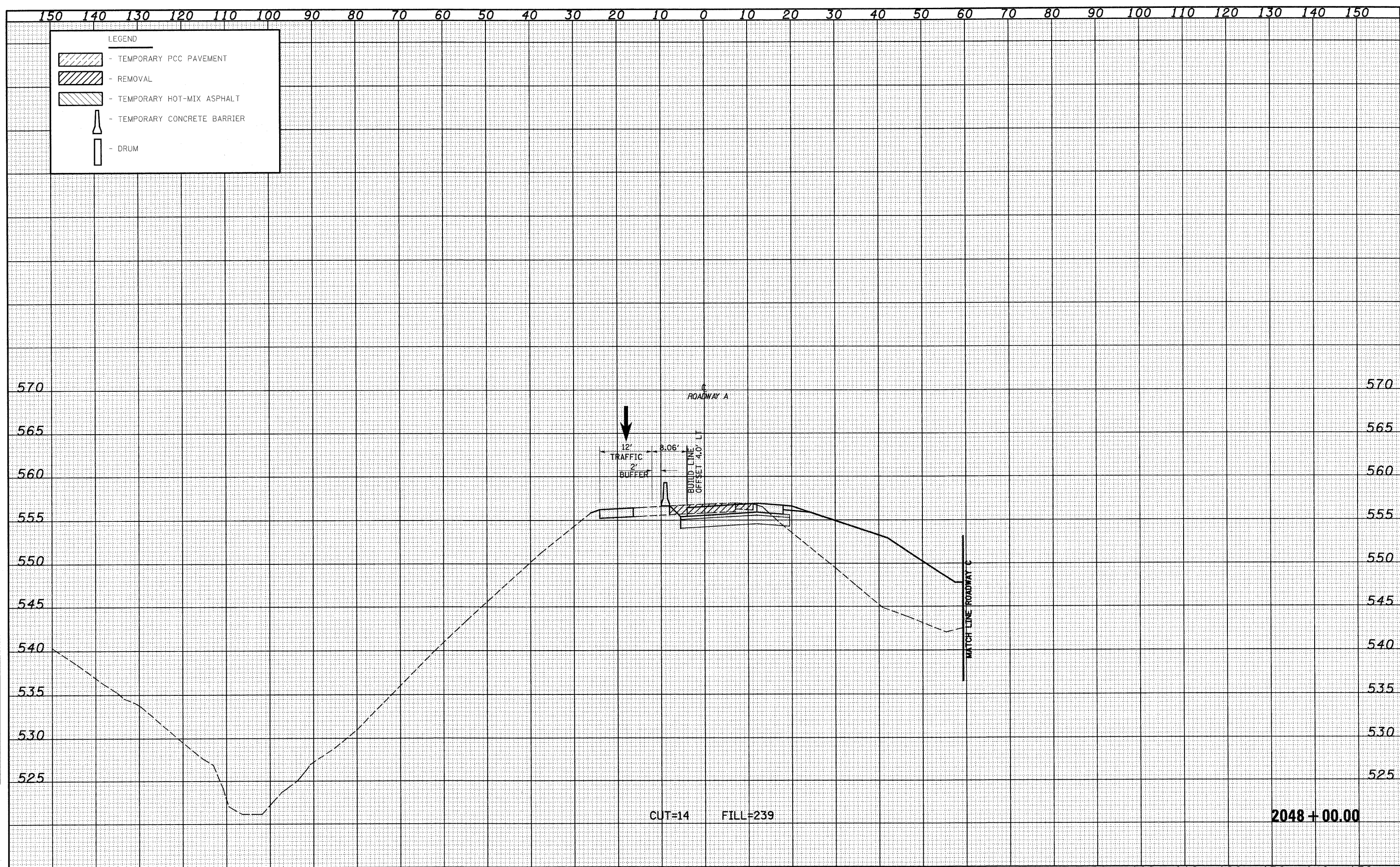
MAINTENANCE OF TRAFFIC SOUTH TRI LEVEL - ROADWAY A (STAGE 1)
 SCALE: 1"=10'
 SHEET NO. 32 OF 73 SHEETS
 STA. 2047+00.00 TO STA. 2047+00.00

F.A.I. RTE. 57/70
 SECTION (25-3)R
 COUNTY EFFINGHAM
 TOTAL SHEETS 1416
 SHEET NO. 1121
 CONTRACT NO. 74296
 ILLINOIS FED. AID PROJECT

2047+00.00
 CUT=8 FILL=448

DATE	
BY	
FINAL SURVEY	
NOTED SURVEY	
NOTE BOOK	
NO.	
DESIGNED	
DRAWN	
CHECKED	
DATE	

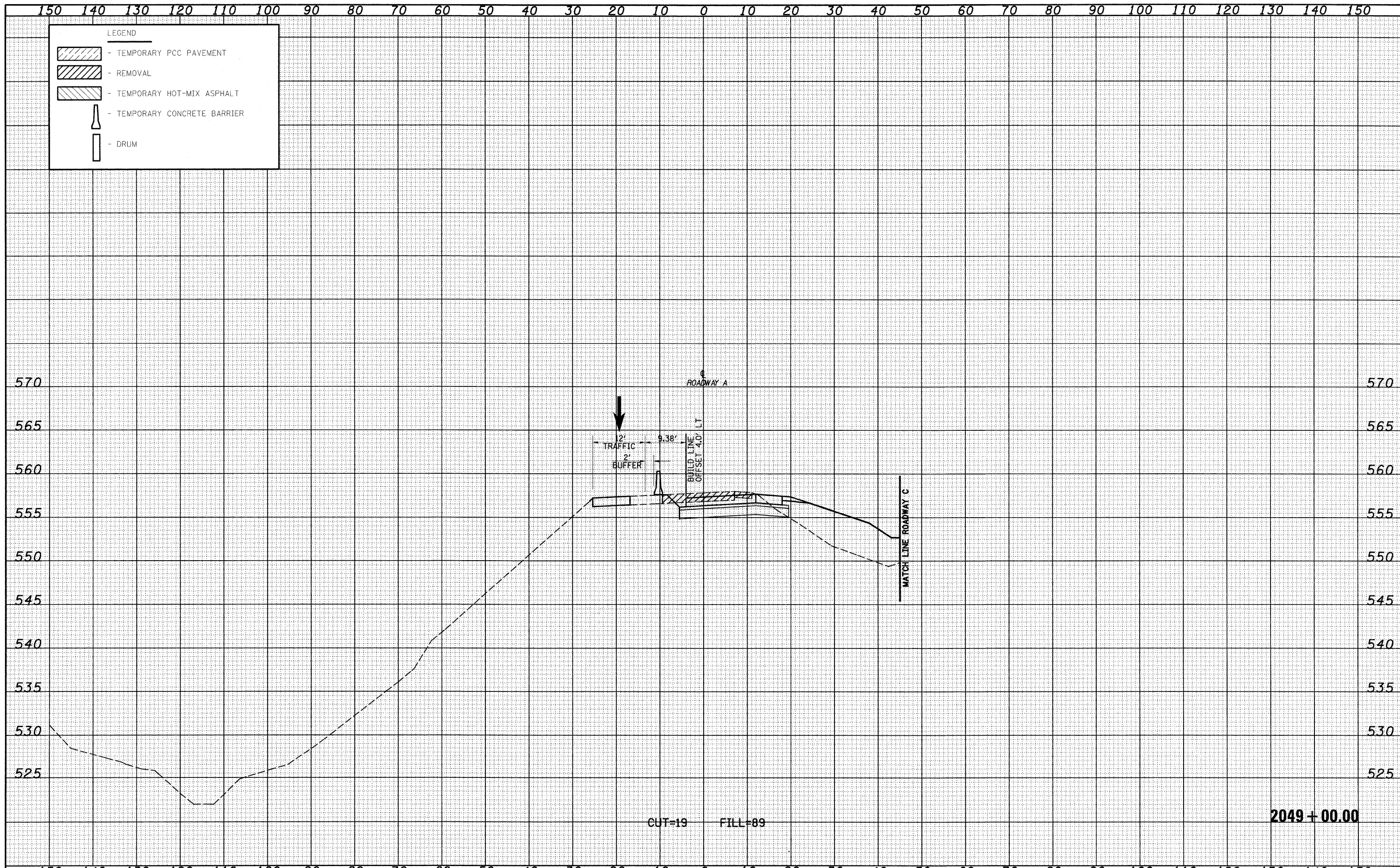
DATE	
BY	
ORIGINAL SURVEY	
NOTED SURVEY	
NOTE BOOK	
NO.	
DESIGNED	
DRAWN	
CHECKED	
DATE	



FILE NAME =	USER NAME = lnda	DESIGNED - JWS	REVISED -	STATE OF ILLINOIS DEPARTMENT OF TRANSPORTATION	MAINTENANCE OF TRAFFIC SOUTH TRI LEVEL - ROADWAY A (STAGE 1)	F.A.I. RTE. 57/70	SECTION (25-3R)	COUNTY EFFINGHAM	TOTAL SHEETS 1416	SHEET NO. 1123	
PLOT SCALE = 20,00000' / IN.	CHECKED - BRM	REVISED -	SCALE: 1"=10'			SHEET NO. 34 OF 73 SHEETS	STA. 2048+00.00 TO STA. 2048+00.00	FED. ROAD DIST. NO.	ILLINOIS FED. AID PROJECT	CONTRACT NO. 74296	
PLOT DATE = 2/12/2010	DATE - 2-25-08	REVISED -									

DATE	
BY	
ORIGINAL SURVEY	
NO. / DATE	
REVISIONS	
NO. / DATE	
APPROVED	
DATE	

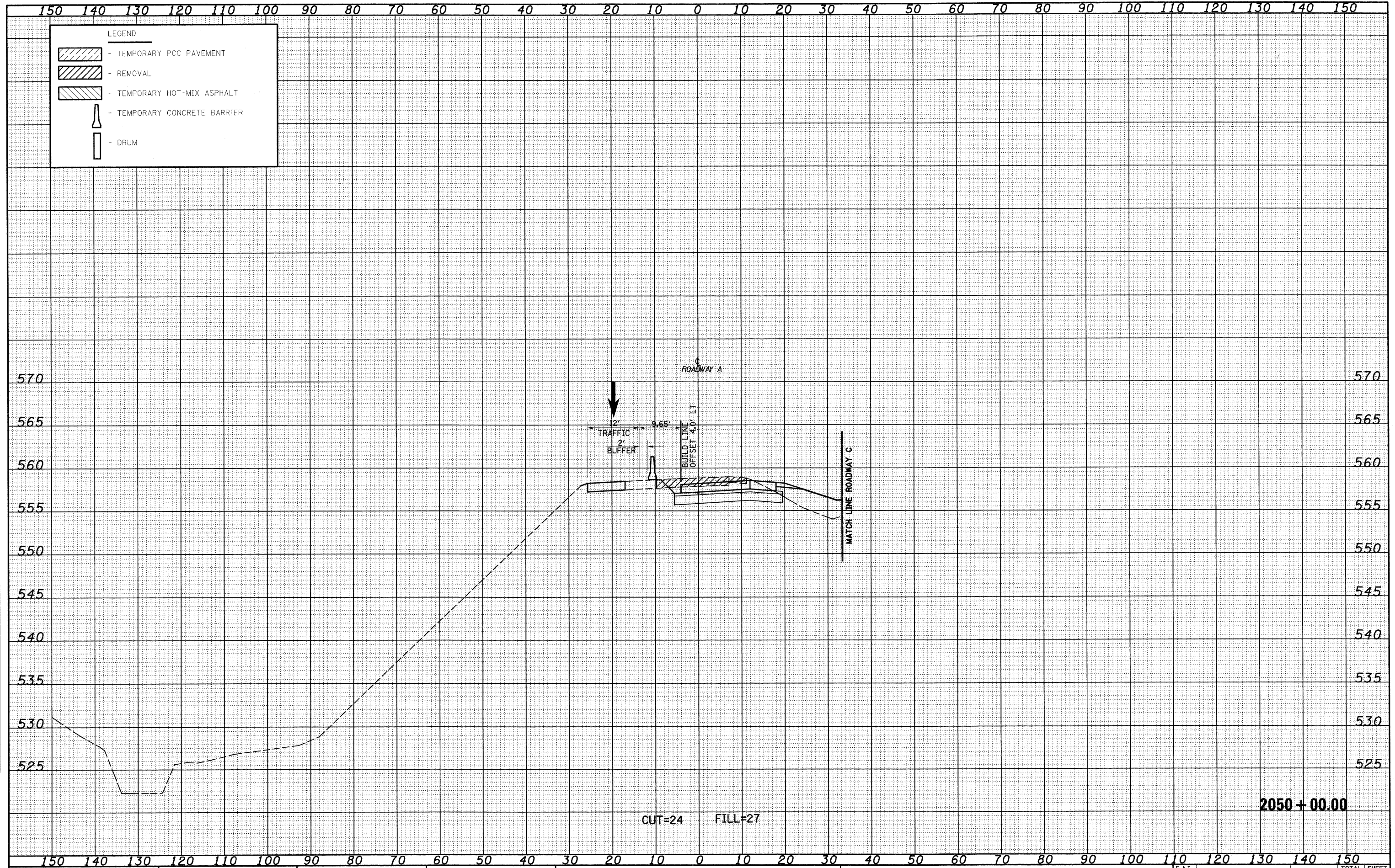
DATE	
BY	
ORIGINAL SURVEY	
NO. / DATE	
REVISIONS	
NO. / DATE	
APPROVED	
DATE	



FILE NAME =	USER NAME = lnda	DESIGNED - JWS	REVISED -	STATE OF ILLINOIS DEPARTMENT OF TRANSPORTATION	MAINTENANCE OF TRAFFIC SOUTH TRI LEVEL - ROADWAY A (STAGE 1)		F.A.I. RTE. 57/70	SECTION (25-3)R	COUNTY EFFINGHAM	TOTAL SHEETS 1416	SHEET NO. 1124		
SAProject\42-0007.57-70.dgn	PLOT SCALE = 20.0000' / IN.	DRAWN - LEC	REVISED -				SCALE: 1"=10'	SHEET NO. 35 OF 73 SHEETS	STA. 2049+00.00 TO STA. 2049+00.00	FED. ROAD DIST. NO.	ILLINOIS FED. AID PROJECT	CONTRACT NO. 74296	
	PLOT DATE = 2/19/2010	CHECKED - BRM	REVISED -										
		DATE - 2-25-08	REVISED -										

DATE	
BY	
FINAL SURVEY	
NOTED SURVEY	
NOTE BOOK	
NO.	

DATE	
BY	
ORIGINAL SURVEY	
NOTED SURVEY	
NOTE BOOK	
NO.	



FILE NAME = S:\Projects\02-25-08\25-77\Drawings\1-DWG\178300001-01.dwg
 USER NAME = linda
 DESIGNED - JWS
 DRAWN - LEC
 CHECKED - BRM
 DATE - 2-25-08

REVISIONS
 REVISION NO. DATE BY DESCRIPTION
 REVISION -
 REVISION -
 REVISION -
 REVISION -

STATE OF ILLINOIS
 DEPARTMENT OF TRANSPORTATION

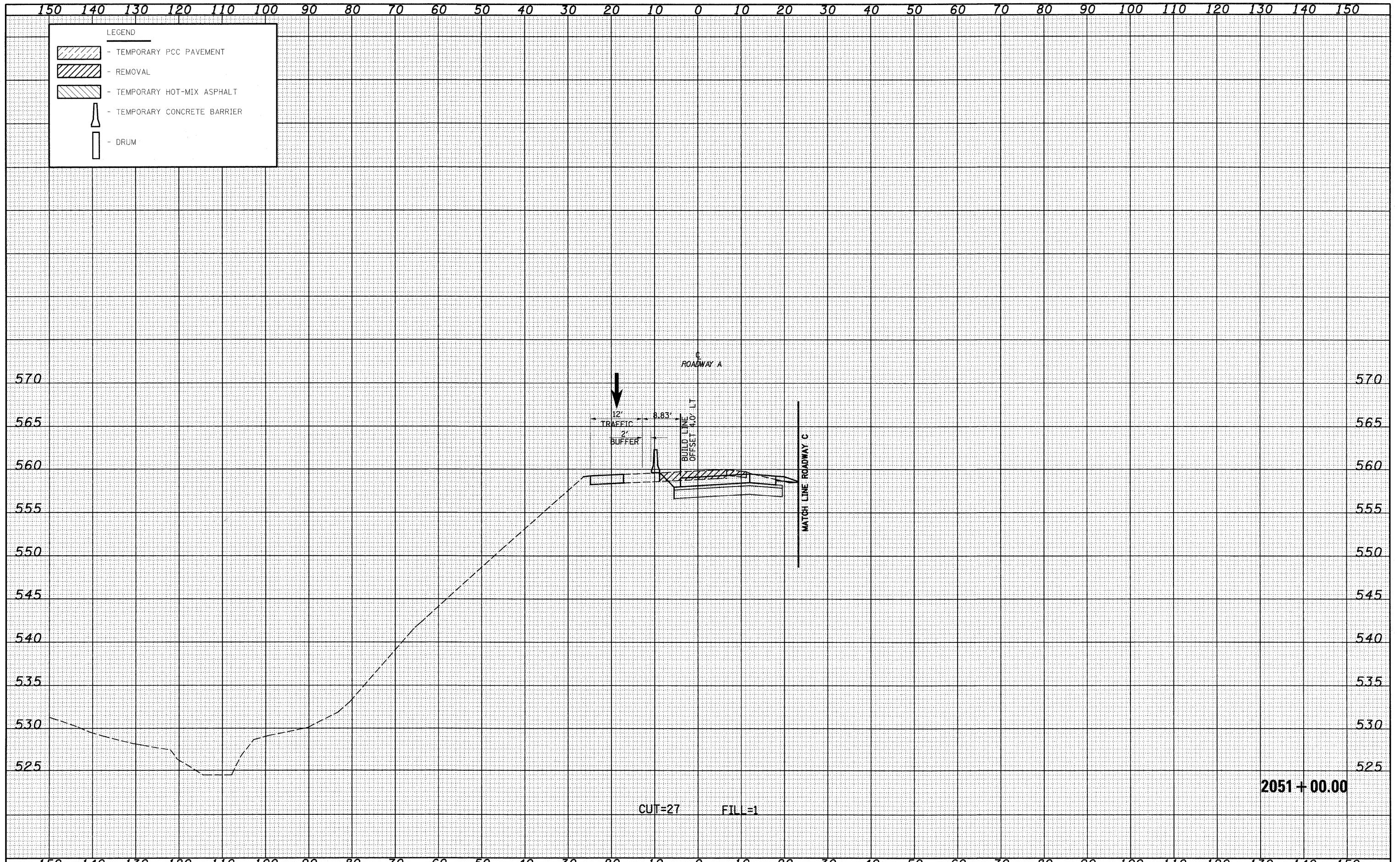
MAINTENANCE OF TRAFFIC SOUTH TRI LEVEL - ROADWAY A (STAGE 1)
 SCALE: 1"=10'
 SHEET NO. 36 OF 73 SHEETS
 STA. 2050+00.00 TO STA. 2050+00.00

F.A.I. RTE. 57/70
 SECTION (25-3)R
 COUNTY EFFINGHAM
 TOTAL SHEETS 1416
 SHEET NO. 1125
 CONTRACT NO. 74296
 FED. ROAD DIST. NO. ILLINOIS FED. AID PROJECT

2050+00.00
 CUT=24 FILL=27

DATE	
BY	
FINAL SURVEY	
NOTE BOOK	
NO.	
TEMP. AREAS CHECKED	

DATE	
BY	
ORIGINAL SURVEY	
NOTE BOOK	
NO.	
TEMP. AREAS CHECKED	



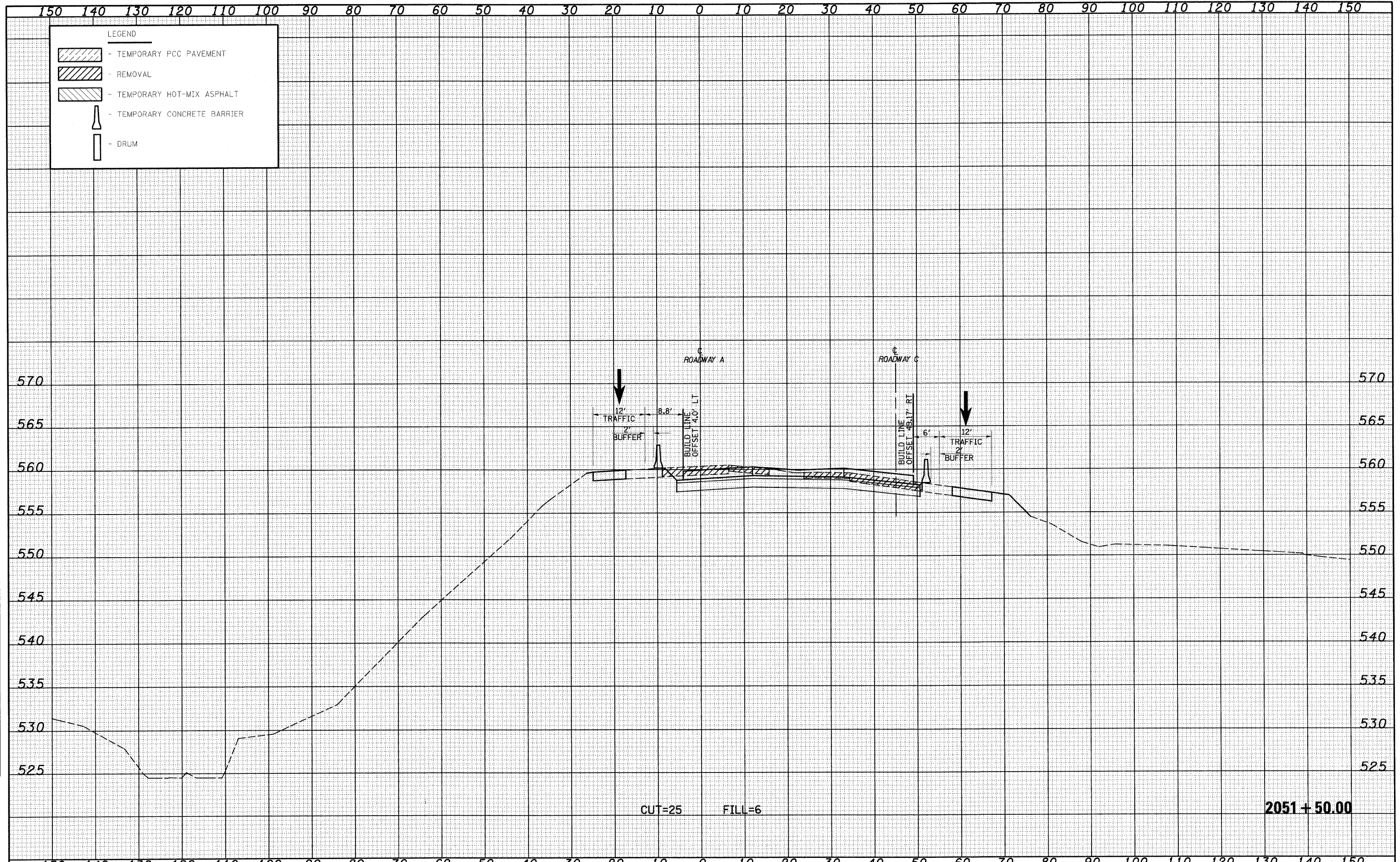
LEGEND

- TEMPORARY PCC PAVEMENT
- REMOVAL
- TEMPORARY HOT-MIX ASPHALT
- TEMPORARY CONCRETE BARRIER
- DRUM

FILE NAME =	USER NAME = lunda	DESIGNED - JWS	REVISED -	STATE OF ILLINOIS DEPARTMENT OF TRANSPORTATION	MAINTENANCE OF TRAFFIC SOUTH TRI LEVEL - ROADWAY A (STAGE 1)	F.A.I. RTE.	SECTION	COUNTY	TOTAL SHEETS	SHEET NO.	
Project: 493-1100-2-57-70.dgn		DRAWN - ILEC	REVISED -			57/70	(25-3)R	EFFINGHAM	1416	1126	
PLOT SCALE = 20,0000' / IN.		CHECKED - BRM	REVISED -			CONTRACT NO. 74296					
PLOT DATE = 2/10/2010		DATE - 2-25-08	REVISED -			FED. ROAD DIST. NO. ILLINOIS FED. AID PROJECT					

DATE	
BY	
FINAL SURVEY	
PLOTTED	
NOTE BOOK	
AREAS CHECKED	

DATE	
BY	
ORIGINAL SURVEY	
PLOTTED	
NOTE BOOK	
AREAS CHECKED	



FILE NAME = S:\Projects\03-0007-57-70\Map\5 Trk\170806001-5.dwg

USER NAME = linda
 DESIGNED - JWS
 DRAWN - LEC
 CHECKED - BRM
 DATE - 2-25-08

REVISED -
 REVISED -
 REVISED -
 REVISED -

**STATE OF ILLINOIS
 DEPARTMENT OF TRANSPORTATION**

MAINTENANCE OF TRAFFIC SOUTH TRI LEVEL - ROADWAY A (STAGE 1)

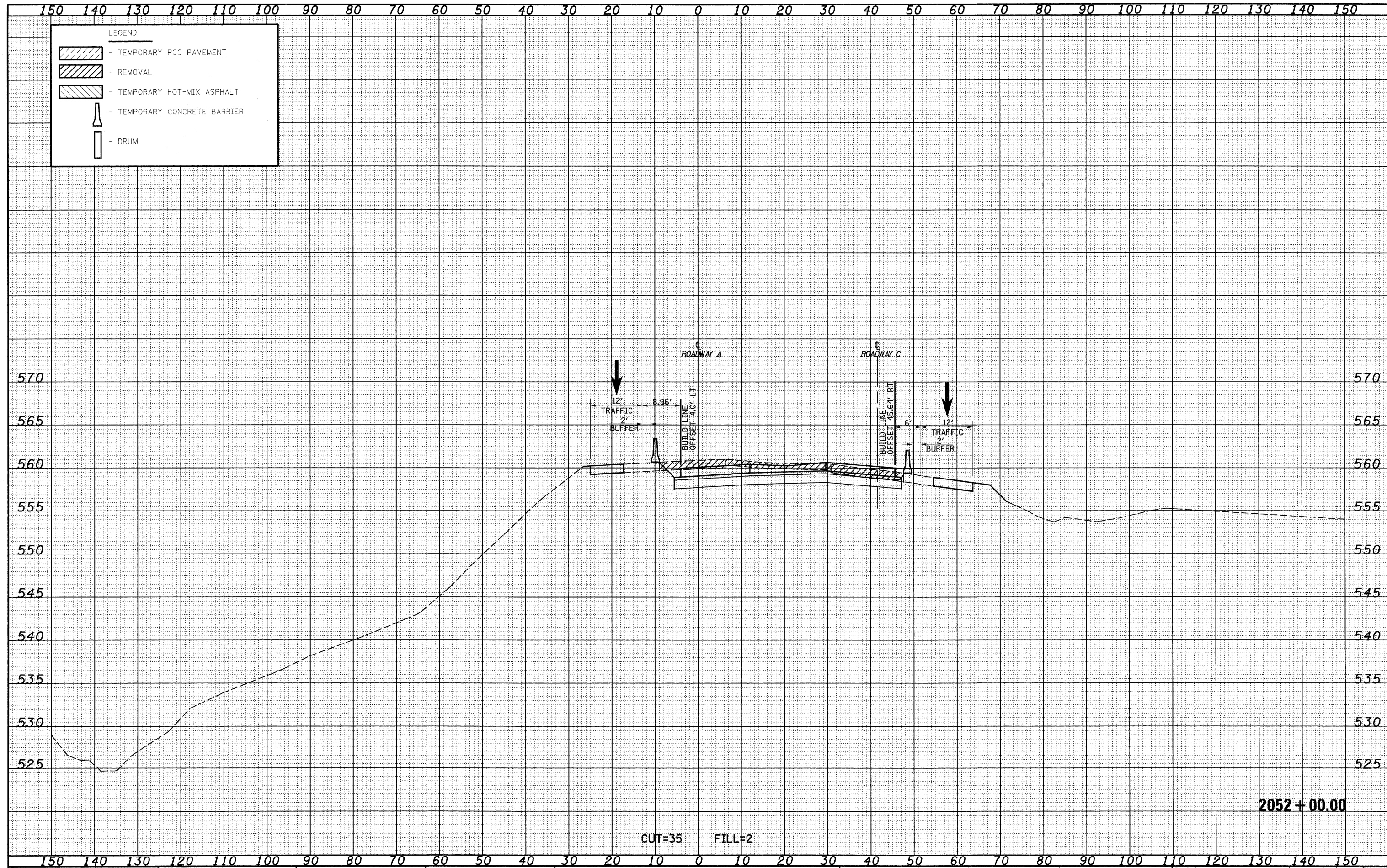
SCALE: 1"=10' SHEET NO. 38 OF 73 SHEETS STA. 2051+50.00 TO STA. 2051+50.00

F.A.I. RTE. 57/70	SECTION (25-3)R	COUNTY EFFINGHAM	TOTAL SHEETS 1416	SHEET NO. 1127
FED. ROAD DIST. NO.		ILLINOIS FED. AID PROJECT		

2051 + 50.00

DATE	
BY	
ORIGINAL SURVEY	
CHECKED	
NOTE BOOK	
NO.	
FINAL SURVEY	
CHECKED	
NOTE BOOK	
NO.	
TEMPLATE	
AREAS CHECKED	

DATE	
BY	
ORIGINAL SURVEY	
CHECKED	
NOTE BOOK	
NO.	
FINAL SURVEY	
CHECKED	
NOTE BOOK	
NO.	
TEMPLATE	
AREAS CHECKED	

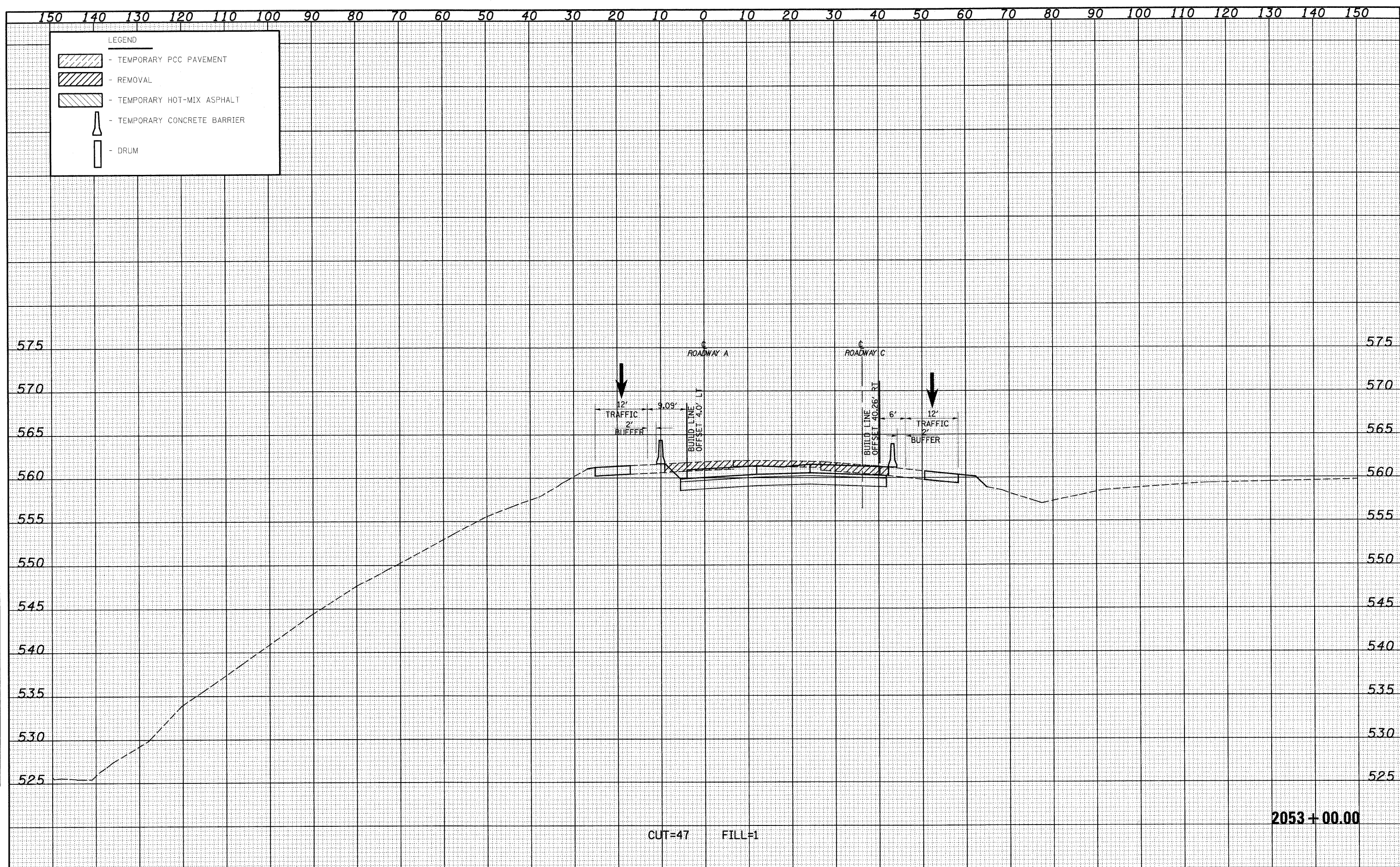


FILE NAME =	USER NAME = linda	DESIGNED - JWS	REVISED -	STATE OF ILLINOIS DEPARTMENT OF TRANSPORTATION	MAINTENANCE OF TRAFFIC SOUTH TRI LEVEL - ROADWAY A (STAGE 1)	F.A.I. RTE. 57/70	SECTION (25-3)R	COUNTY EFFINGHAM	TOTAL SHEETS 1416	SHEET NO. 1128	
SAProject\MS\007257\70\Map\1\705000001.dwg	PLOT SCALE = 20,0000' / IN.	DRAWN - LEC	REVISED -			SCALE: 1"=10'	SHEET NO. 39 OF 73 SHEETS	STA. 2052+00.00 TO STA. 2052+00.00	FED. ROAD DIST. NO. ILLINOIS FED. AID PROJECT	CONTRACT NO. 74296	
	PLOT DATE = 2/10/2010	CHECKED - BRM	REVISED -								
		DATE - 2-25-08	REVISED -								

DATE _____ BY _____

FINAL SURVEY SURVEYED PLOTTED TEMPLATE AREAS CHECKED

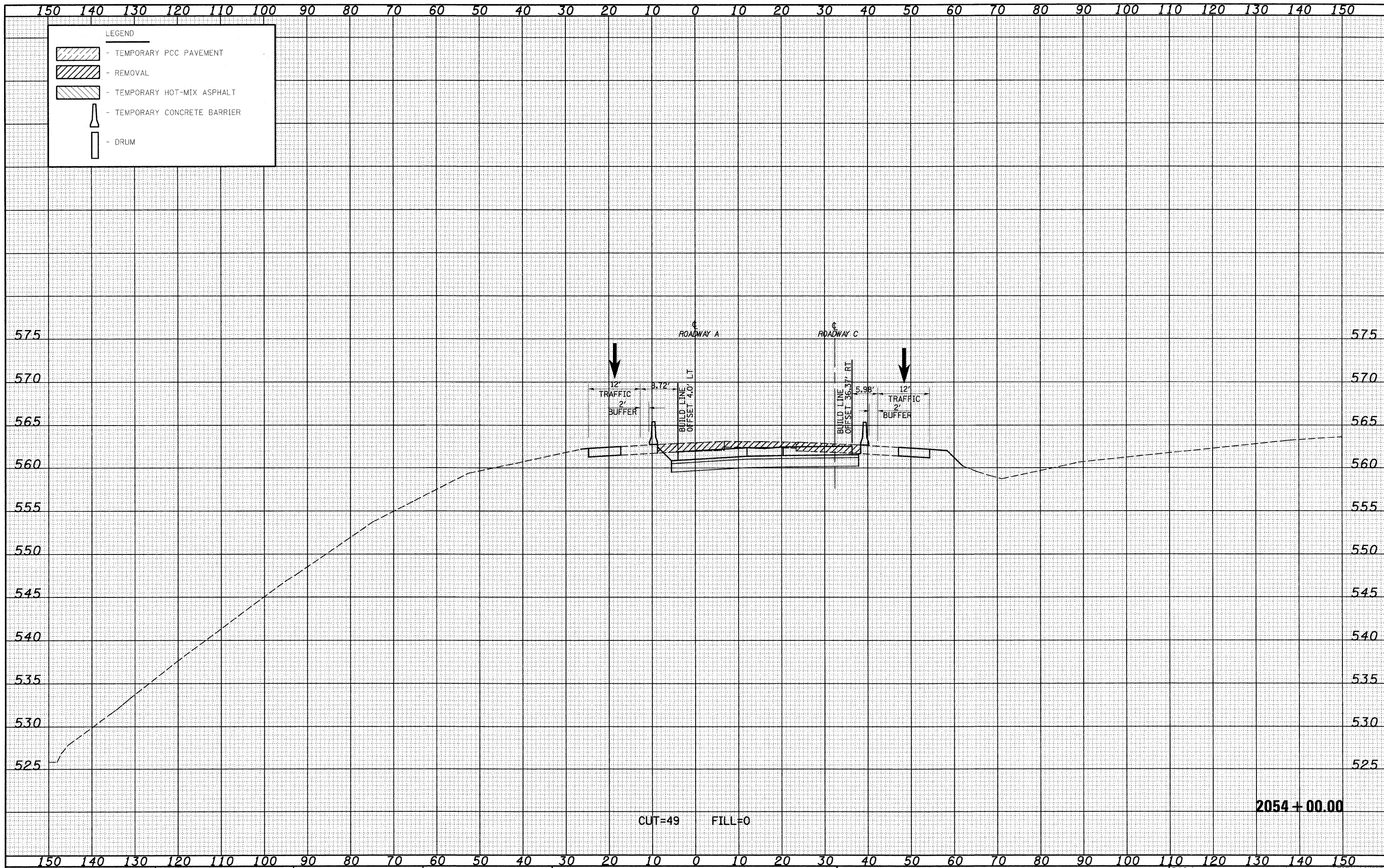
ORIGINAL SURVEY SURVEYED PLOTTED TEMPLATE AREAS CHECKED



FILE NAME =	USER NAME = lnda	DESIGNED - JWS	REVISED -	STATE OF ILLINOIS DEPARTMENT OF TRANSPORTATION	MAINTENANCE OF TRAFFIC SOUTH TRI LEVEL - ROADWAY A (STAGE 1)	F.A.I. RTE.	SECTION	COUNTY	TOTAL SHEETS	SHEET NO.	
5:\projects\143\0007257-70\dgn\170806401.dgn		DRAWN - LEC	REVISED -			57/70	(25-3)R	EFFINGHAM	1416	1129	
PLOT SCALE = 20.0000' / IN.		CHECKED - BRM	REVISED -			CONTRACT NO. 74296					
PLOT DATE = 2/12/2010		DATE - 2-25-08	REVISED -			FED. ROAD DIST. NO. ILLINOIS FED. AID PROJECT					

DATE	
BY	
DESIGNED	
DRAWN	
CHECKED	
DATE	

DATE	
BY	
DESIGNED	
DRAWN	
CHECKED	
DATE	



FILE NAME = S:\Projects\MO-2054\25-3R\Drawings\2054-00-00.dwg

USER NAME = Linda
 PLOT SCALE = 20.0000' / IN.
 PLOT DATE = 2/12/2010

DESIGNED - JWS
 DRAWN - LEC
 CHECKED - BRM
 DATE - 2-25-08

REVISED -
 REVISED -
 REVISED -
 REVISED -

**STATE OF ILLINOIS
 DEPARTMENT OF TRANSPORTATION**

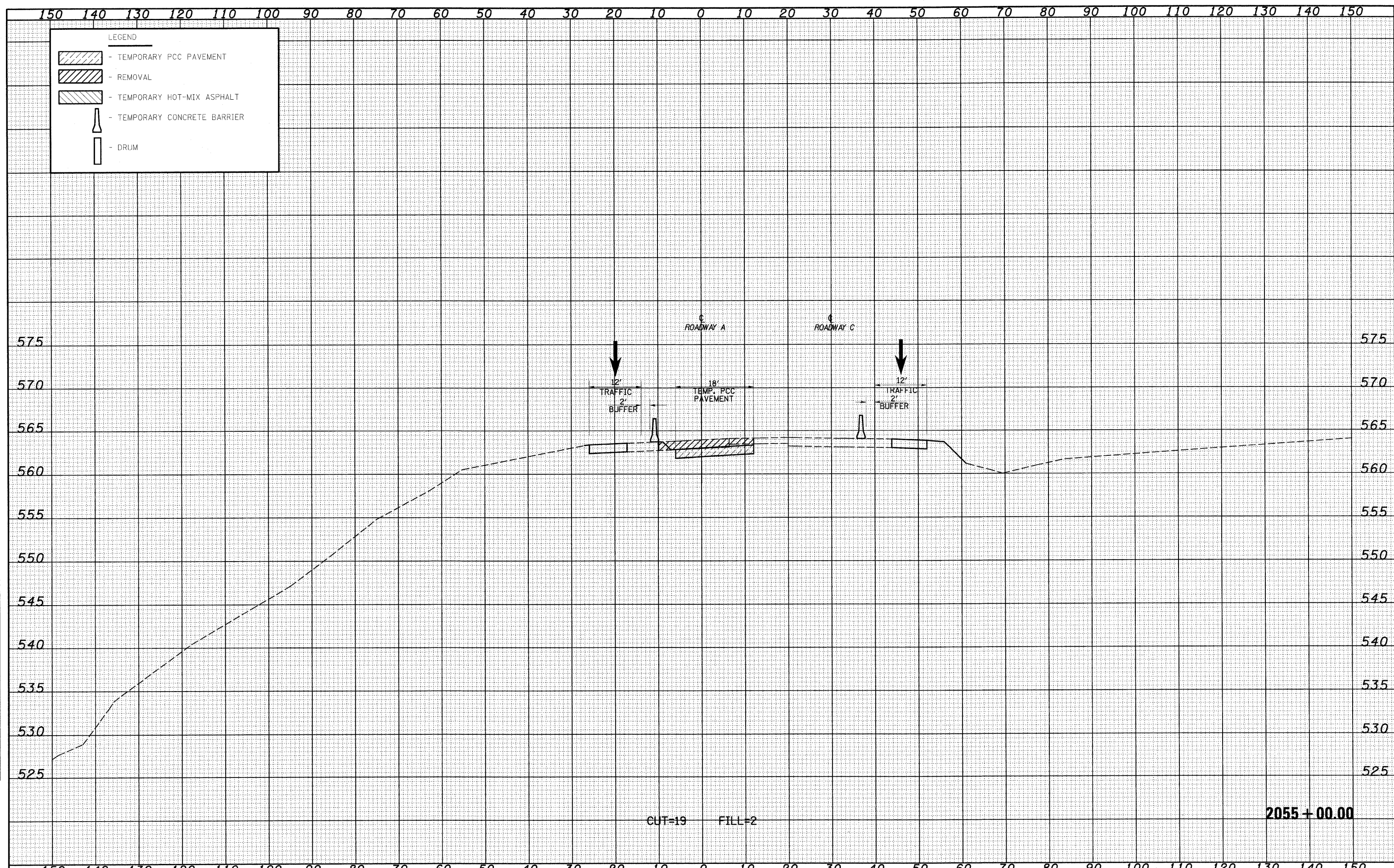
MAINTENANCE OF TRAFFIC SOUTH TRI LEVEL - ROADWAY A (STAGE 1)

SCALE: 1"=10' SHEET NO. 41 OF 73 SHEETS STA. 2054+00.00 TO STA. 2054+00.00

F.A.I. RTE. 57/70	SECTION (25-3R)	COUNTY EFFINGHAM	TOTAL SHEETS 1416	SHEET NO. 1130
FED. ROAD DIST. NO. ILLINOIS FED. AID PROJECT			CONTRACT NO. 74296	

DATE	
BY	
REGISTERED	
SURVEY	
PLOTTED	
TEMPLATE	
NOTE BOOK	
AREAS CHECKED	
NO.	

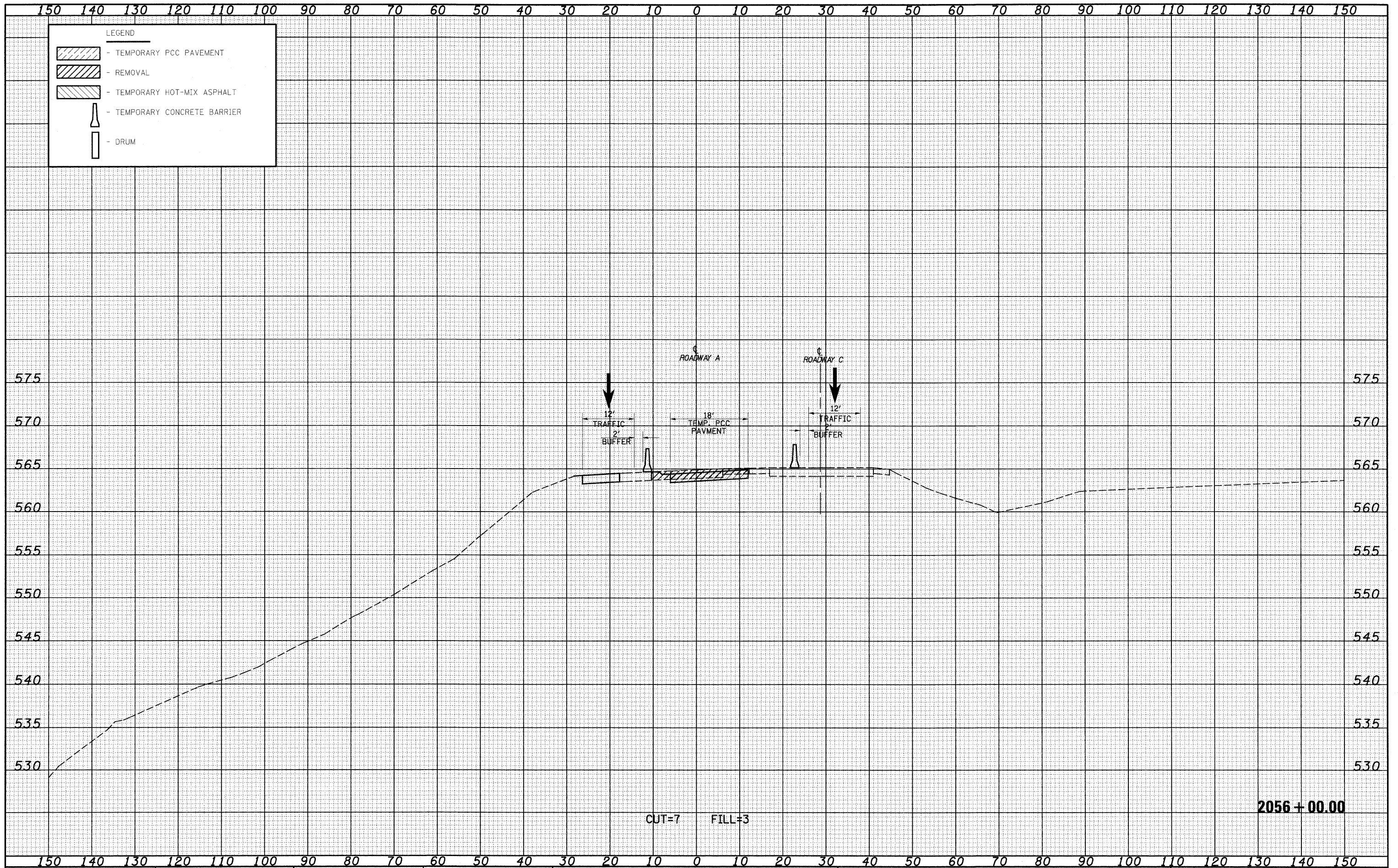
DATE	
BY	
REGISTERED	
SURVEY	
PLOTTED	
TEMPLATE	
NOTE BOOK	
AREAS CHECKED	
NO.	



FILE NAME -	USER NAME - jinda	DESIGNED - JWS	REVISED -	STATE OF ILLINOIS DEPARTMENT OF TRANSPORTATION	MAINTENANCE OF TRAFFIC SOUTH TRI LEVEL - ROADWAY A (STAGE 1)	F.A.I. RTE.	SECTION	COUNTY	TOTAL SHEETS	SHEET NO.	
56Project\483\0072-57-70.dwg		DRAWN - LEC	REVISED -			57/70	(25-3R)	EFFINGHAM	1416	1131	
PLOT SCALE = 20.00000' / IN.		CHECKED - BRM	REVISED -			CONTRACT NO. 74296					
PLOT DATE = 2/18/2018		DATE - 2-25-08	REVISED -			SCALE: 1"=10' SHEET NO. 42 OF 73 SHEETS STA. 2055+00.00 TO STA. 2055+00.00 FED. ROAD DIST. NO. ILLINOIS FED. AID PROJECT					

DATE	
BY	
FINAL SURVEY	
REMOVED	
PLANT	
NOTE BOOK	
AREAS CHECKED	
NO.	

DATE	
BY	
ORIGINAL SURVEY	
REMOVED	
PLANT	
NOTE BOOK	
AREAS CHECKED	
NO.	



FILE NAME = S:\Projects\403-00072-57-70\403-11-11\403-11-11.dwg
 USER NAME = Linda
 DESIGNED - JWS
 DRAWN - LEC
 CHECKED - BRM
 DATE - 2-25-08

REMOVED -
 REVISIONS -
 REVISIONS -
 REVISIONS -
 REVISIONS -

STATE OF ILLINOIS
 DEPARTMENT OF TRANSPORTATION

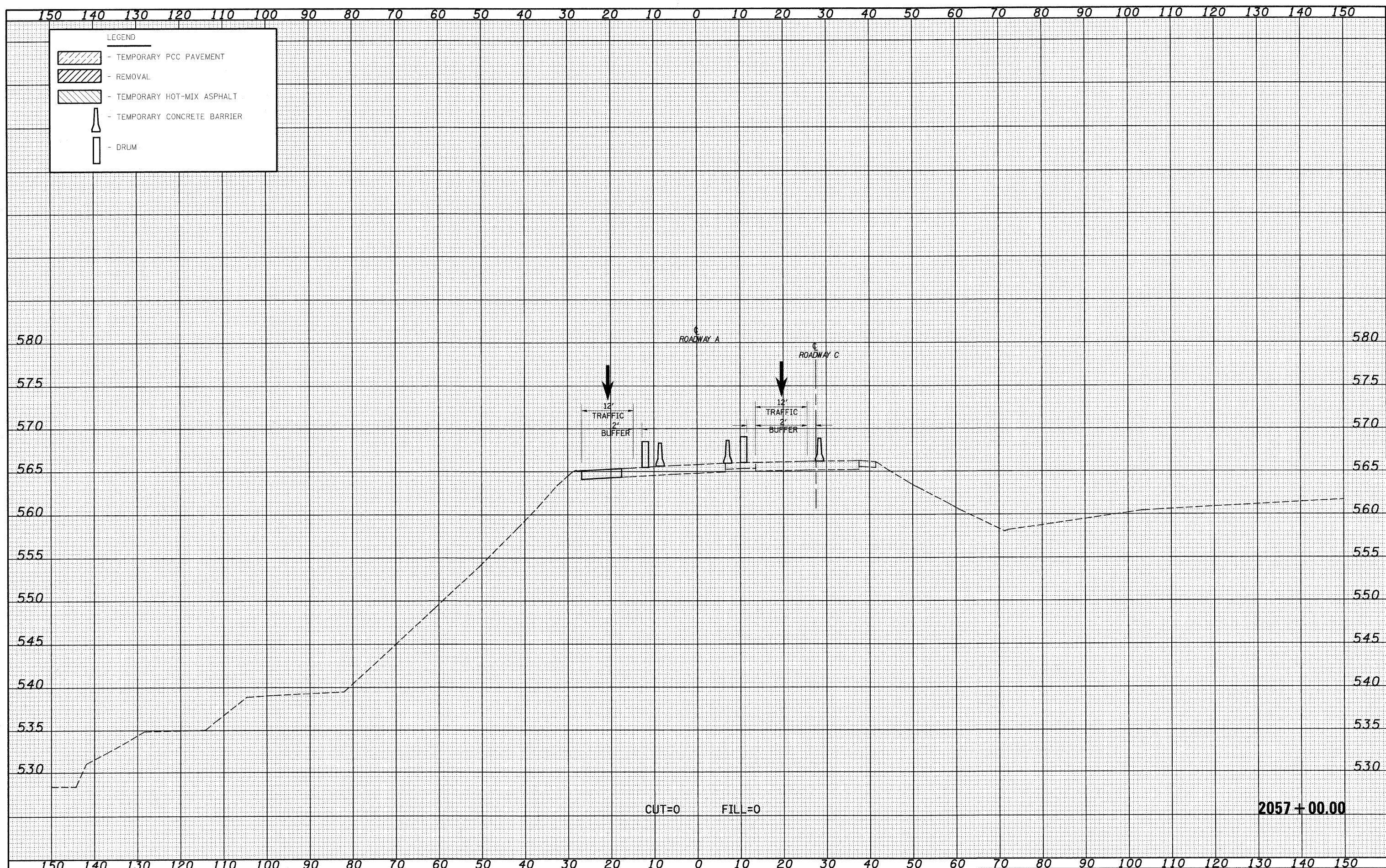
MAINTENANCE OF TRAFFIC SOUTH TRI LEVEL - ROADWAY A (STAGE 1)
 SCALE: 1"=10'
 SHEET NO. 43 OF 73 SHEETS
 STA. 2056+00.00 TO STA. 2056+00.00

F.A.I. RTE.	SECTION	COUNTY	TOTAL SHEETS	SHEET NO.
57/70	(25-3)R	EFFINGHAM	1416	1132
CONTRACT NO. 74296				

FED. ROAD DIST. NO. ILLINOIS FED. AID PROJECT

DATE	
BY	
DESIGNED	
DRAWN	
CHECKED	
DATE	
FILE NAME	
PROJECT NO.	
DATE	
BY	
DESIGNED	
DRAWN	
CHECKED	
DATE	

DATE	
BY	
DESIGNED	
DRAWN	
CHECKED	
DATE	
FILE NAME	
PROJECT NO.	
DATE	
BY	
DESIGNED	
DRAWN	
CHECKED	
DATE	

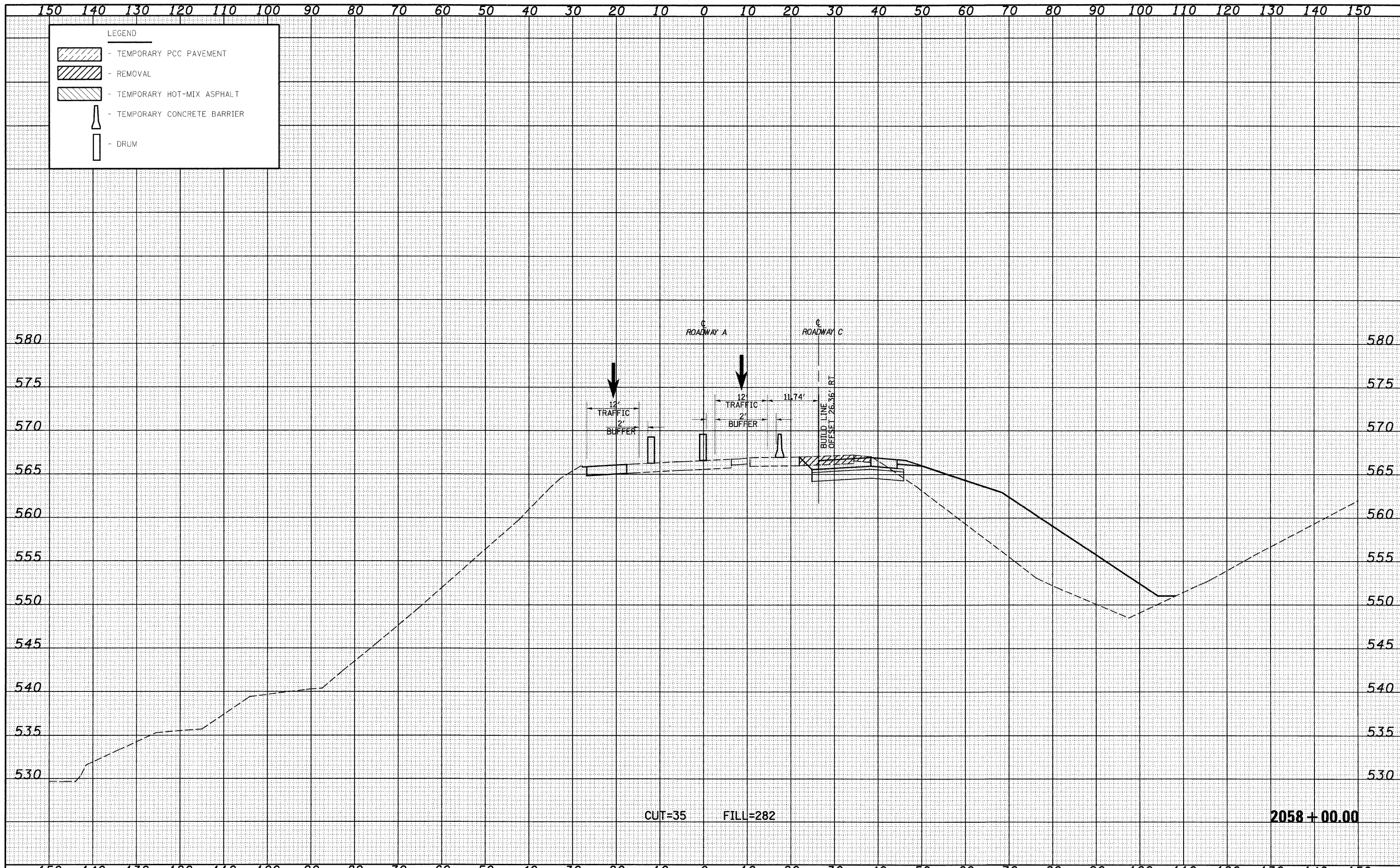


LEGEND

- TEMPORARY PCC PAVEMENT
- REMOVAL
- TEMPORARY HOT-MIX ASPHALT
- TEMPORARY CONCRETE BARRIER
- DRUM

DATE	
BY	
SURVEYED	
NOTE BOOK	
NO.	

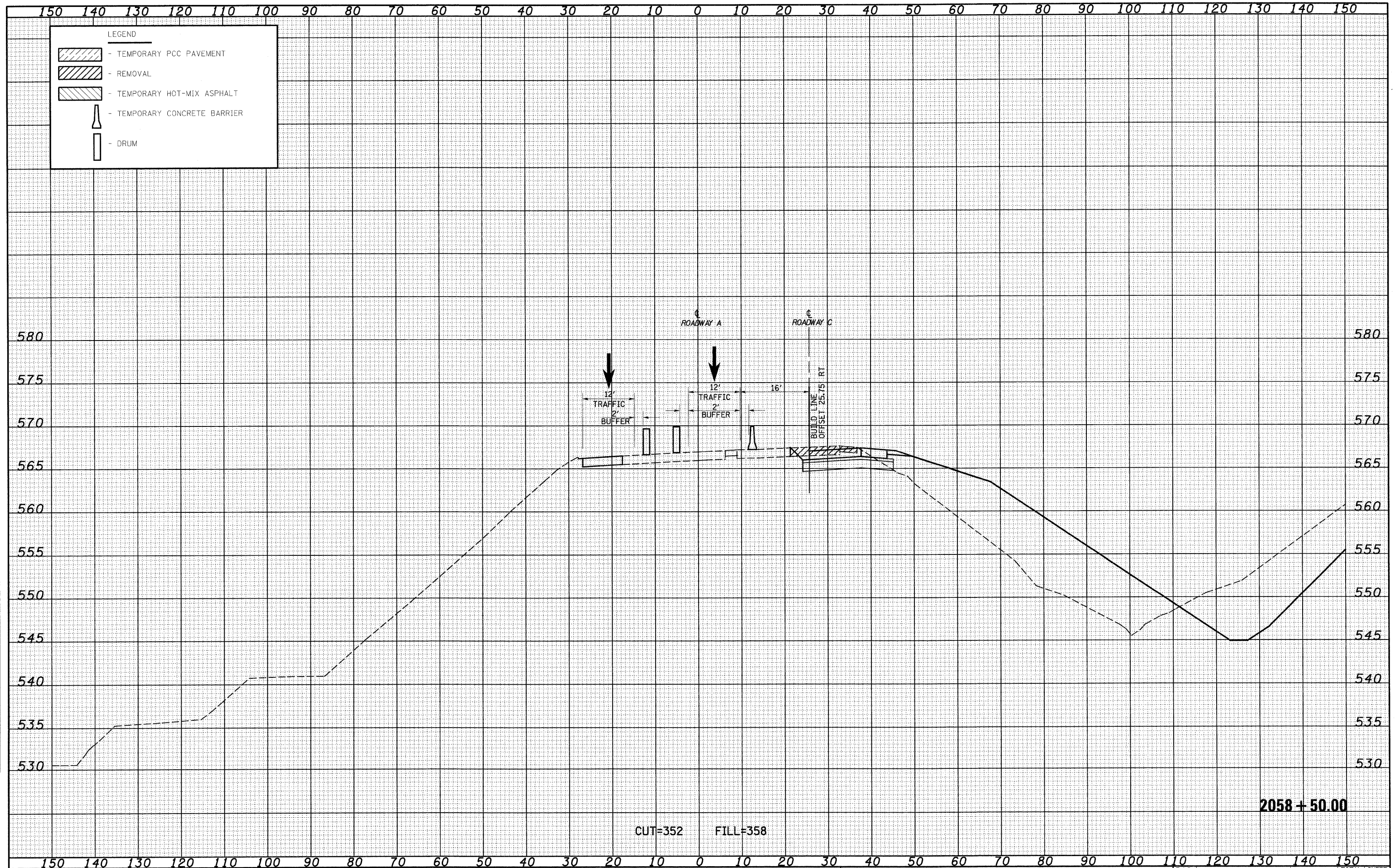
DATE	
BY	
SURVEYED	
NOTE BOOK	
NO.	



FILE NAME -	USER NAME - linda	DESIGNED - JWS	REVISED -	STATE OF ILLINOIS DEPARTMENT OF TRANSPORTATION	MAINTENANCE OF TRAFFIC SOUTH TRI LEVEL - ROADWAY A (STAGE 1)	F.A.I. RTE.	SECTION	COUNTY	TOTAL SHEETS	SHEET NO.
Project: M3 0002.37-701915 Intersect. I-55/US 51	PLOT SCALE = 20,0000' / IN.	DRAWN - LEC	REVISED -			57/70	(25-31R)	EFFINGHAM	1416	1134
PLOT DATE = 2/10/2010	DATE - 2-25-08	CHECKED - BRM	REVISED -			CONTRACT NO. 74296				
		DATE - 2-25-08	REVISED -			FED. ROAD DIST. NO. ILLINOIS FED. AID PROJECT				
SCALE: 1"=10' SHEET NO. 45 OF 73 SHEETS STA. 2058+00.00 TO STA. 2058+00.00										

DATE _____
 BY _____
 SURVEYED _____
 PLOTTED _____
 FINAL SURVEY _____
 NOTE BOOK _____
 NO. _____

DATE _____
 BY _____
 SURVEYED _____
 PLOTTED _____
 ORIGINAL SURVEY _____
 NOTE BOOK _____
 NO. _____



FILE NAME = S:\Projects\03-00072-57-70.dgn
 USER NAME = lnda

DESIGNED - JWS
 DRAWN - LEC
 CHECKED - BRM
 DATE - 2-25-08

REVISED -
 REVISED -
 REVISED -
 REVISED -

**STATE OF ILLINOIS
 DEPARTMENT OF TRANSPORTATION**

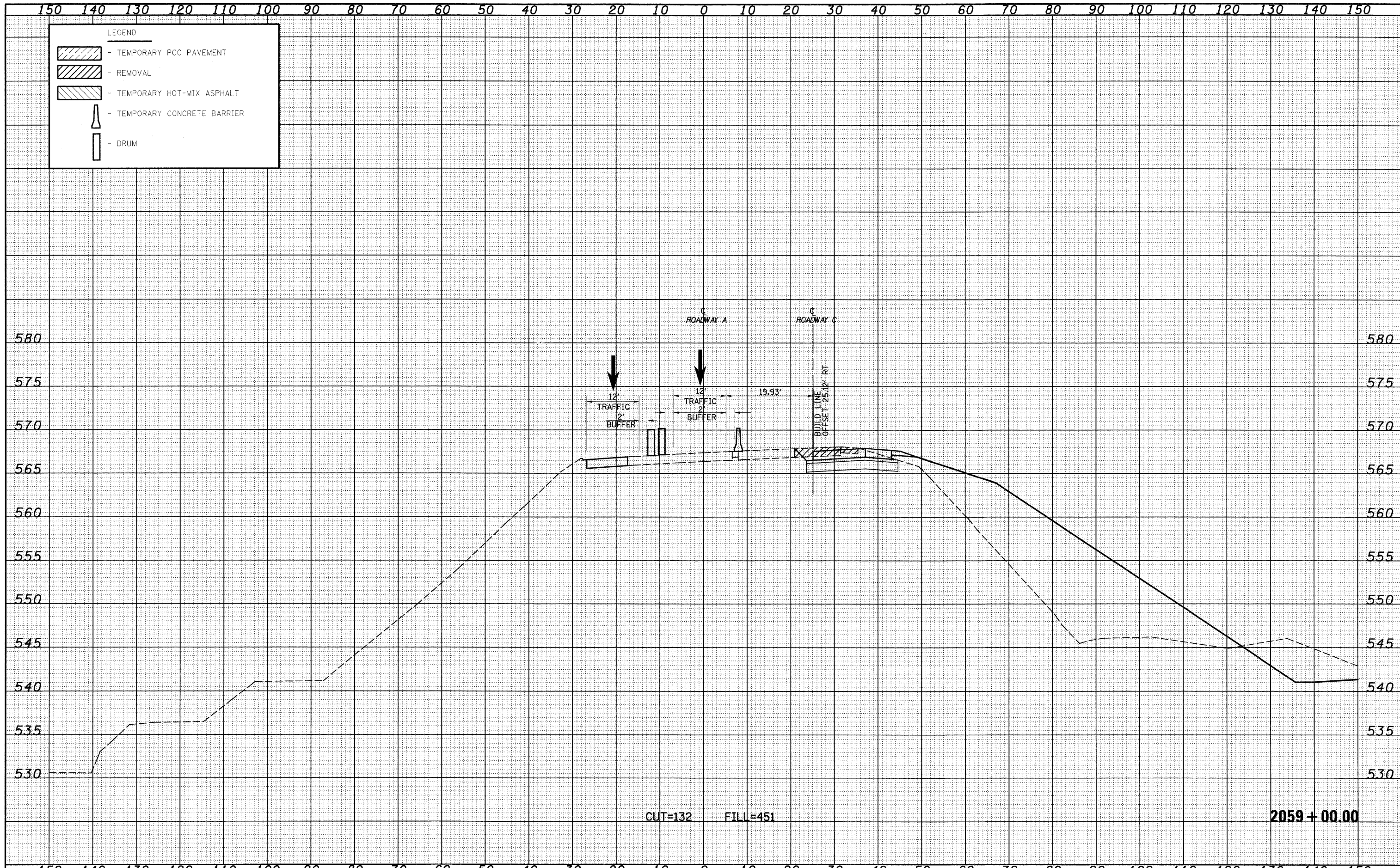
MAINTENANCE OF TRAFFIC SOUTH TRI LEVEL - ROADWAY A (STAGE 1)

SCALE: 1"=10' SHEET NO. 46 OF 73 SHEETS STA. 2058+50.00 TO STA. 2058+50.00

F.A.I. RTE. 57/70	SECTION (25-3)R	COUNTY EFFINGHAM	TOTAL SHEETS 1416	SHEET NO. 1135
FED. ROAD DIST. NO.		ILLINOIS FED. AID PROJECT		
		CONTRACT NO. 74296		

DATE	
BY	
DESIGNED	
DRAWN	
CHECKED	
DATE	

DATE	
BY	
DESIGNED	
DRAWN	
CHECKED	
DATE	



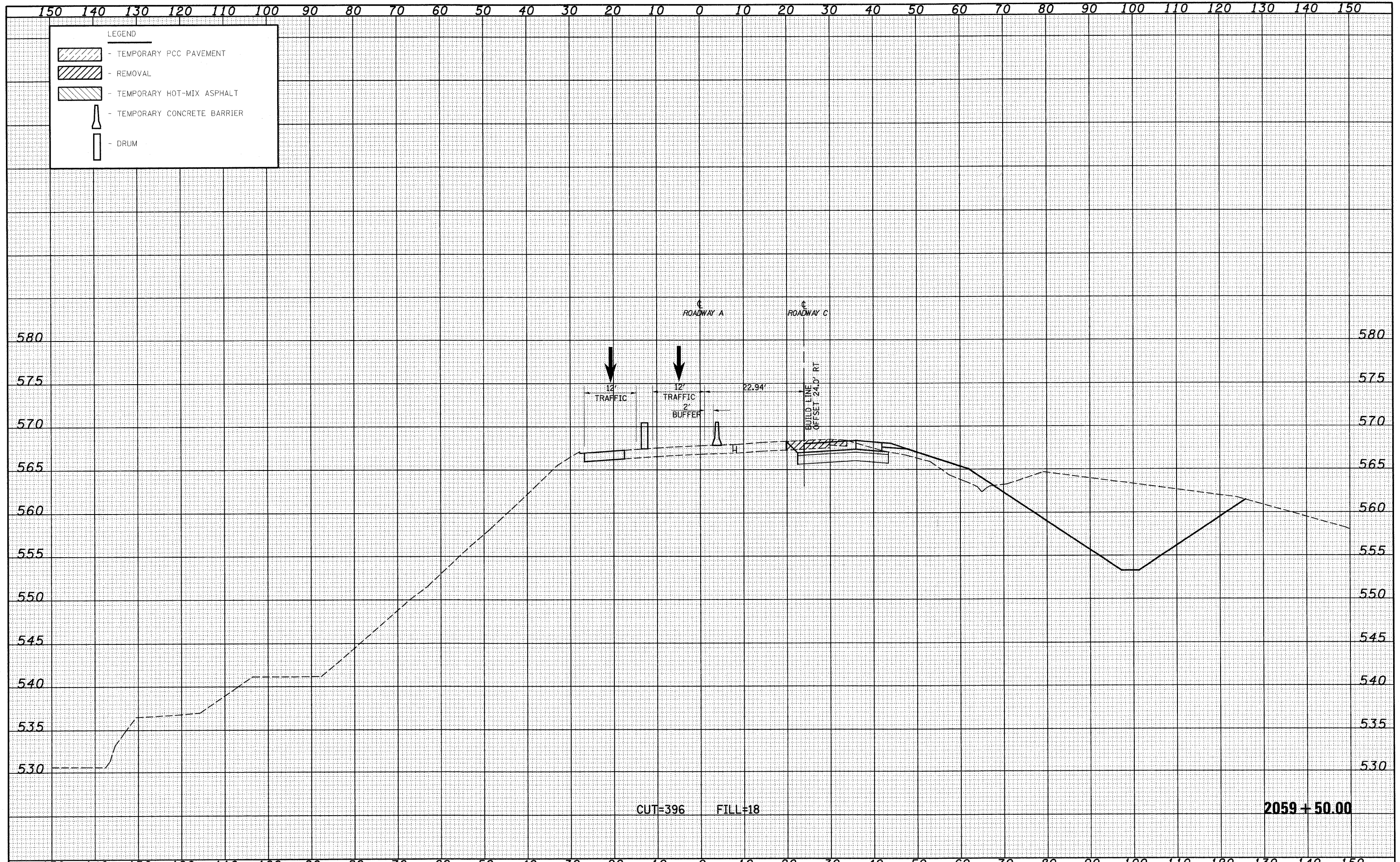
CUT=132 FILL=451

2059+00.00

FILE NAME -	USER NAME - lrvda	DESIGNED - JWS	REVISED -	STATE OF ILLINOIS DEPARTMENT OF TRANSPORTATION	MAINTENANCE OF TRAFFIC SOUTH TRI LEVEL - ROADWAY A (STAGE 1)	F.A.I. RTE.	SECTION	COUNTY	TOTAL SHEETS	SHEET NO.
PROJECT NO. 002.57-70dgn15	PLOT SCALE = 20,0000' / IN.	DRAWN - LEC	REVISED -			57/70	(25-3)R	EFFINGHAM	1416	1136
DATE - 2/10/2010	DATE - 2-25-08	CHECKED - BRM	REVISED -			CONTRACT NO. 74296		ILLINOIS FED. AID PROJECT		
		DATE - 2-25-08	REVISED -			SCALE: 1"=10'	SHEET NO. 47 OF 73 SHEETS	STA. 2059+00.00 TO STA. 2059+00.00		

DATE _____
 BY _____
 SURVEYED _____
 PLOTTED _____
 NOTE BOOK _____
 AREAS CHECKED _____

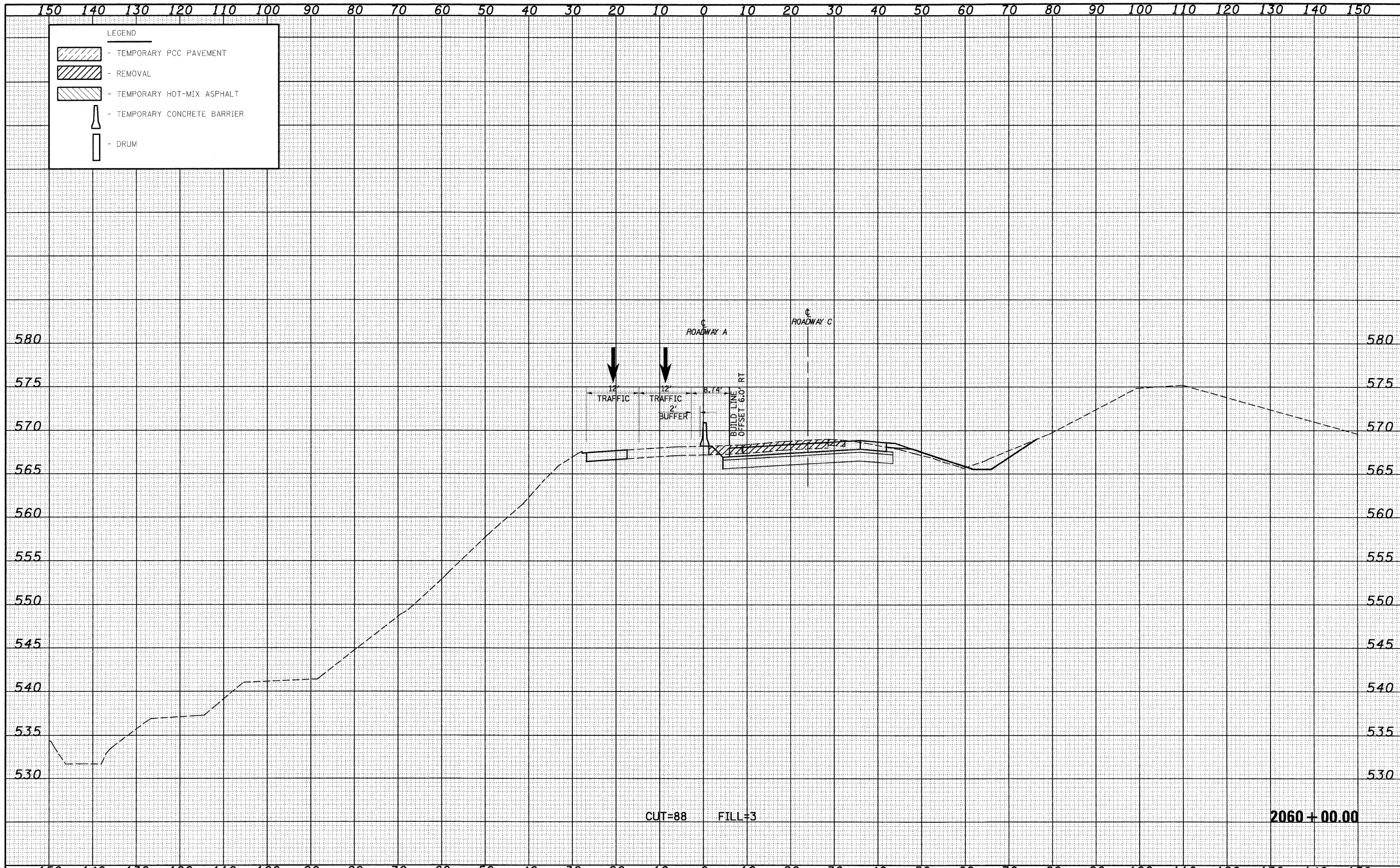
DATE _____
 BY _____
 ORIGINAL SURVEY _____
 SURVEYED _____
 PLOTTED _____
 NOTE BOOK _____
 AREAS CHECKED _____



FILE NAME =	USER NAME = linda	DESIGNED - JWS	REVISED -	STATE OF ILLINOIS DEPARTMENT OF TRANSPORTATION	MAINTENANCE OF TRAFFIC SOUTH TRI LEVEL - ROADWAY A (STAGE 1)	F.A.I. RTE. 57/70	SECTION (25-3R)	COUNTY EFFINGHAM	TOTAL SHEETS 1416	SHEET NO. 1137		
56Project\03-00072.57-70.dgn		DRAWN - LEC	REVISED -			SCALE: 1"=10'	SHEET NO. 48 OF 73 SHEETS	STA. 2059+50.00 TO STA. 2059+50.00	CONTRACT NO. 74296			
		CHECKED - BRM	REVISED -			FED. ROAD DIST. NO. ILLINOIS FED. AID PROJECT						
		DATE - 2-25-08	REVISED -									

DATE	
BY	
DESIGNED	
DRAWN	
CHECKED	
DATE	
FILE NAME	
NO.	

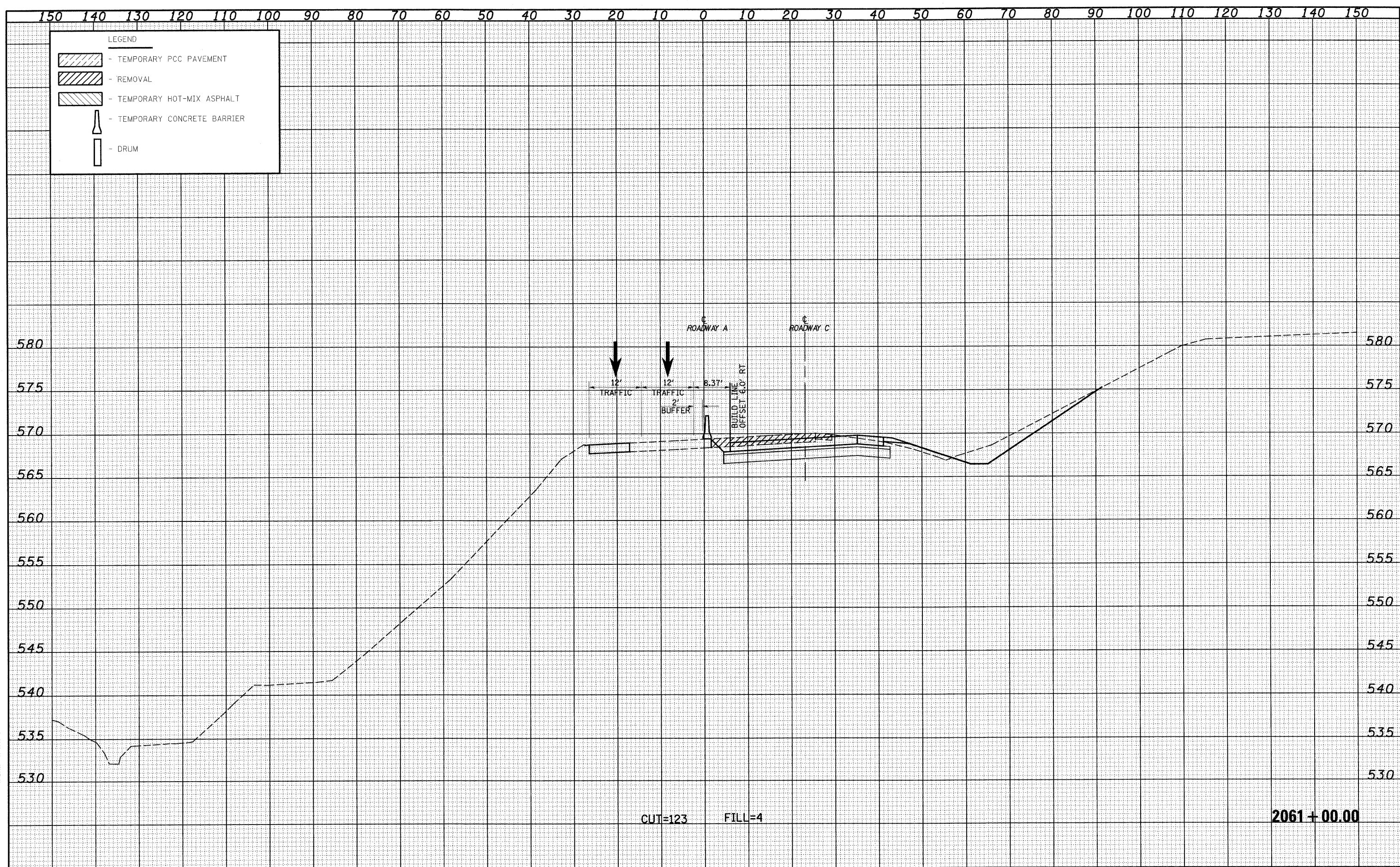
DATE	
BY	
DESIGNED	
DRAWN	
CHECKED	
DATE	
FILE NAME	
NO.	



FILE NAME -	USER NAME - lrvda	DESIGNED - JWS	REVISED -	STATE OF ILLINOIS DEPARTMENT OF TRANSPORTATION	MAINTENANCE OF TRAFFIC SOUTH TRI LEVEL - ROADWAY A (STAGE 1)	F.A.I. RTE. 57/70	SECTION (25-3)R	COUNTY EFFINGHAM	TOTAL SHEETS 1416	SHEET NO. 1138
SAProject\MO-25-3R\15 TriLevel\15 TriLevel.dwg	PLOT SCALE = 20,0000' / IN.	DRAWN - LEC	REVISED -			SCALE: 1"=10'	SHEET NO. 49 OF 73 SHEETS	STA. 2060+00.00 TO STA. 2060+00.00	CONTRACT NO. 74296	
	PLOT DATE = 2/10/2010	CHECKED - BRM	REVISED -			FED. ROAD DIST. NO. ILLINOIS FED. AID PROJECT				
		DATE - 2-25-08	REVISED -							

DATE	
BY	
SURVEYED	
PLOTTED	
NOTE BOOK	
AREAS CHECKED	

DATE	
BY	
ORIGINAL SURVEY	
NOTE BOOK	
AREAS CHECKED	



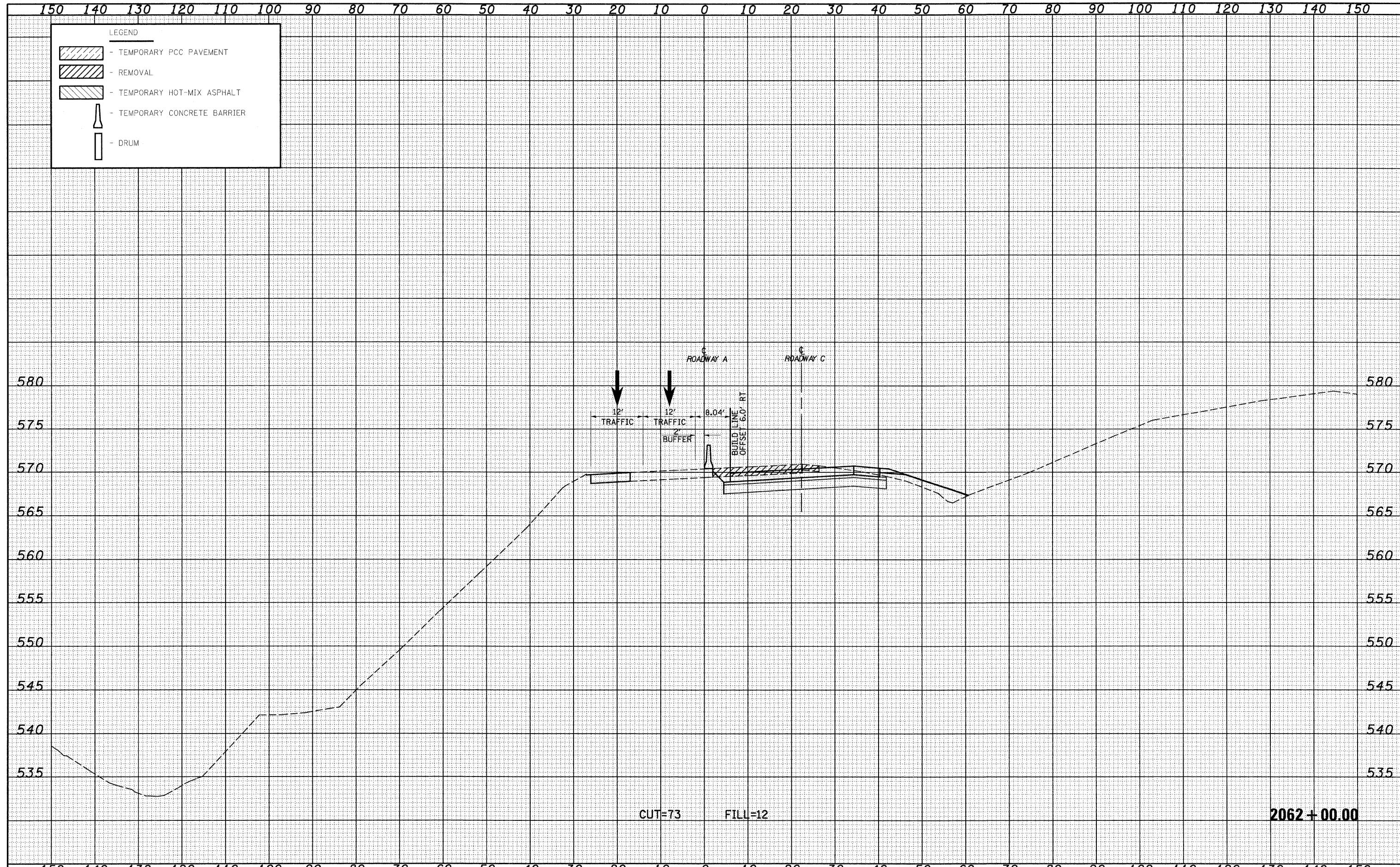
LEGEND

- TEMPORARY PCC PAVEMENT
- REMOVAL
- TEMPORARY HOT-MIX ASPHALT
- TEMPORARY CONCRETE BARRIER
- DRUM

FILE NAME =	USER NAME = linda	DESIGNED - JWS	REVISED -	STATE OF ILLINOIS DEPARTMENT OF TRANSPORTATION	MAINTENANCE OF TRAFFIC SOUTH TRI LEVEL - ROADWAY A (STAGE 1)	F.A.I. RTE. 57/70	SECTION (25-31R)	COUNTY EFFINGHAM	TOTAL SHEETS 1416	SHEET NO. 1139		
PLOT SCALE = 20.0000' / IN.						SCALE: 1"=10'		SHEET NO. 50 OF 73 SHEETS		STA. 2061+00.00 TO STA. 2061+00.00		CONTRACT NO. 74296
PLOT DATE = 2/18/2010						DATE - 2-25-08		FED. ROAD DIST. NO. ILLINOIS FED. AID PROJECT				

DATE	
BY	
DESIGNED	
DRAWN	
CHECKED	
DATE	
FILE NAME	
PROJECT	
NO.	

DATE	
BY	
DESIGNED	
DRAWN	
CHECKED	
DATE	
FILE NAME	
PROJECT	
NO.	

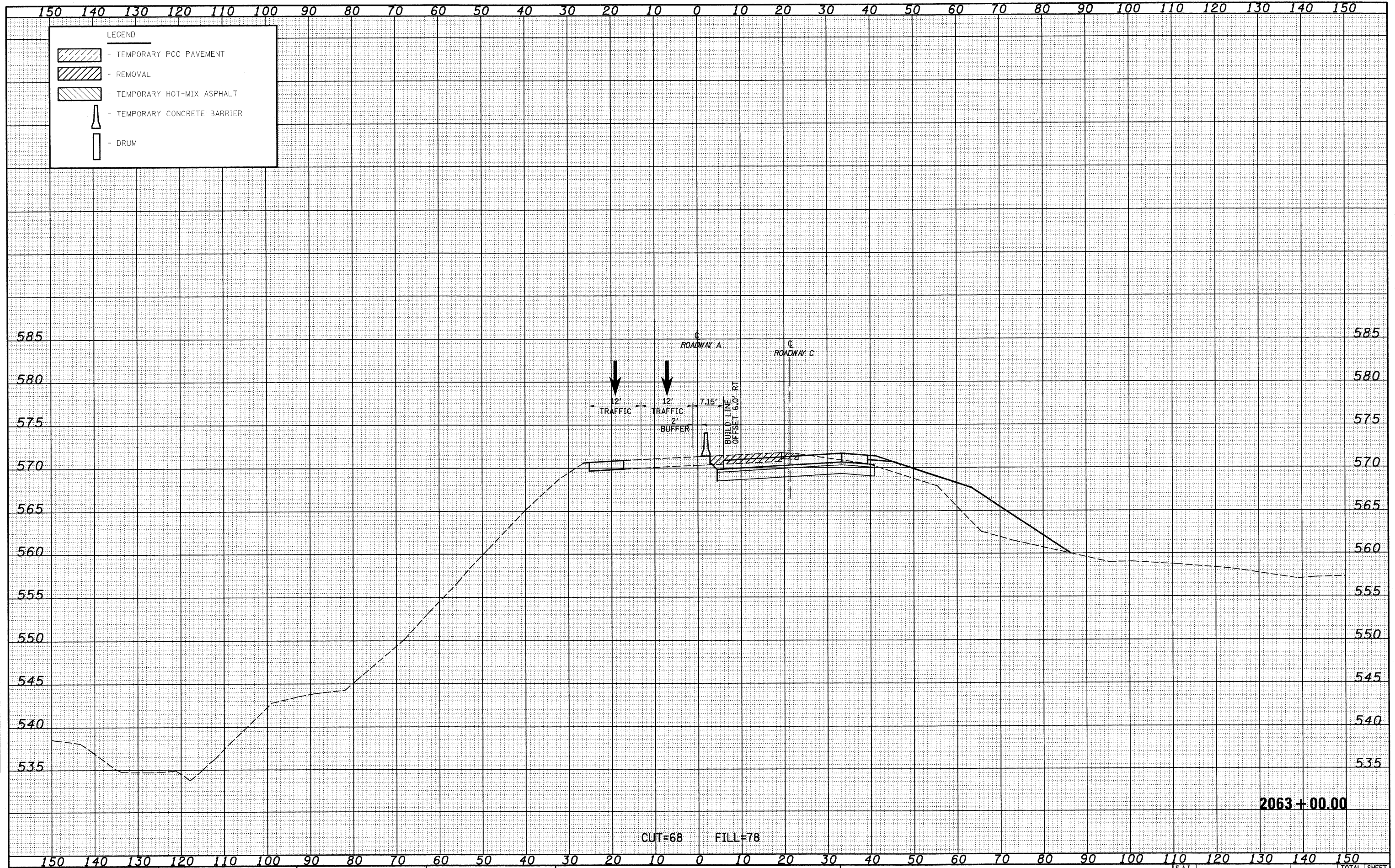


LEGEND

- TEMPORARY PCC PAVEMENT
- REMOVAL
- TEMPORARY HOT-MIX ASPHALT
- TEMPORARY CONCRETE BARRIER
- DRUM

DATE _____
 BY _____
 SURVEYED _____
 PLOTTED _____
 FINAL SURVEY NOTE BOOK NO. _____
 TEMPLATE AREAS CHECKED _____

DATE _____
 BY _____
 ORIGINAL SURVEY NOTE BOOK NO. _____
 SURVEYED _____
 PLOTTED _____
 TEMPLATE AREAS CHECKED _____



CUT=68 FILL=78

2063+00.00

FILE NAME = S:\projects\183-1107-70.dgn
 USER NAME = linda

DESIGNED - JWS
 DRAWN - LEC
 CHECKED - BRM
 DATE - 2-25-08

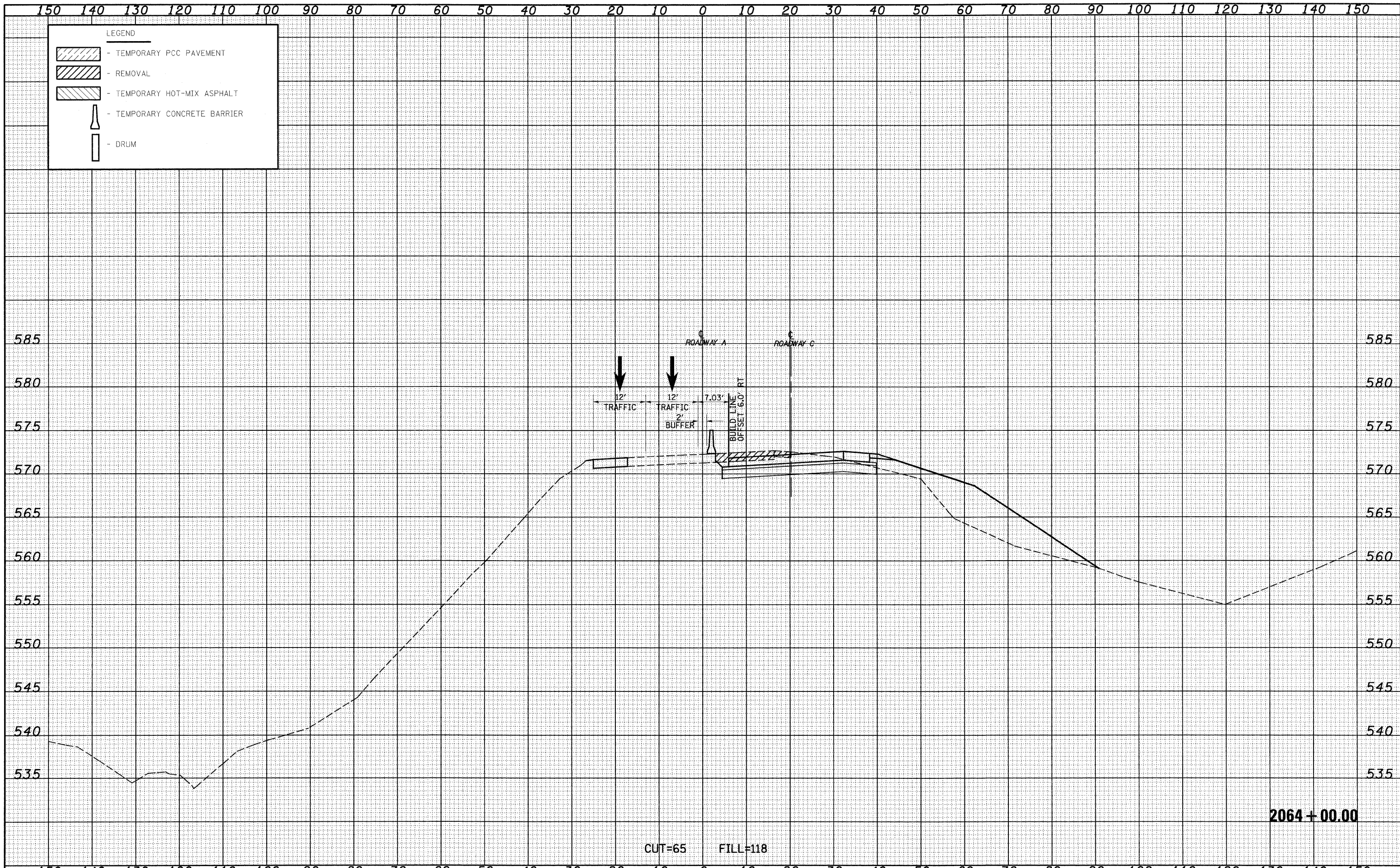
REVISED -
 REVISED -
 REVISED -
 REVISED -

**STATE OF ILLINOIS
 DEPARTMENT OF TRANSPORTATION**

MAINTENANCE OF TRAFFIC SOUTH TRI LEVEL - ROADWAY A (STAGE 1)

SCALE: 1"=10' SHEET NO. 52 OF 73 SHEETS STA. 2063+00.00 TO STA. 2063+00.00

F.A.I. RTE. 57/70	SECTION (25-3R)	COUNTY EFFINGHAM	TOTAL SHEETS 1416	SHEET NO. 1141
FED. ROAD DIST. NO.		ILLINOIS FED. AID PROJECT		
CONTRACT NO. 74296				



LEGEND

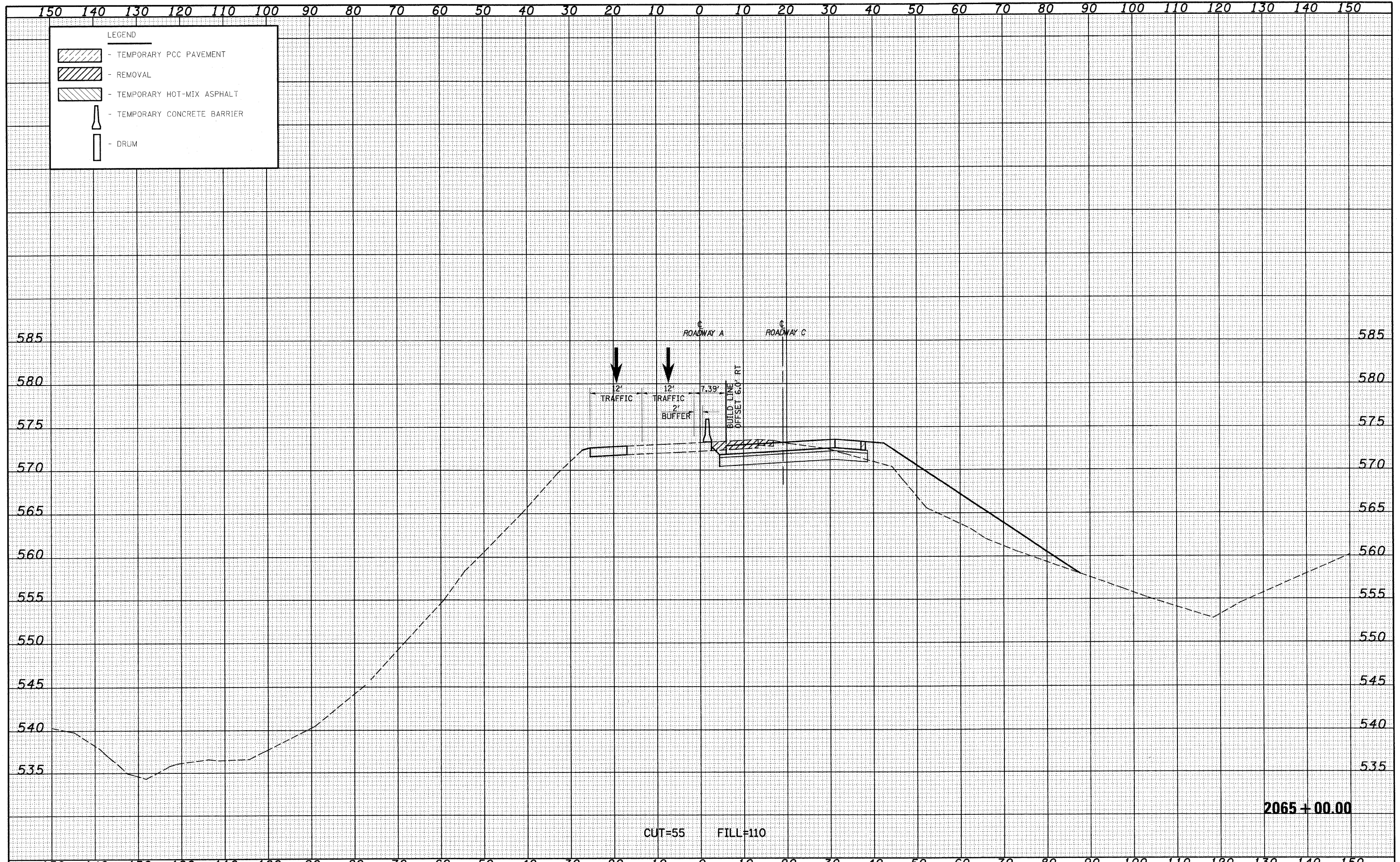
- TEMPORARY PCC PAVEMENT
- REMOVAL
- TEMPORARY HOT-MIX ASPHALT
- TEMPORARY CONCRETE BARRIER
- DRUM

DATE	
BY	
FINAL SURVEY	
NOTE BOOK	
NO.	
SURVEYED	
PLOTTED	
TEMPLATE	
AREAS	
CHECKED	

DATE	
BY	
ORIGINAL SURVEY	
NOTE BOOK	
NO.	
SURVEYED	
PLOTTED	
TEMPLATE	
AREAS	
CHECKED	

DATE	
BY	
SURVEYED	
PLOTTED	
TEMPLATE	
NOTE BOOK	
AREAS	
CHECKED	
NO.	

DATE	
BY	
SURVEYED	
PLOTTED	
TEMPLATE	
NOTE BOOK	
AREAS	
CHECKED	
NO.	








FILE NAME =	USER NAME = linda	DESIGNED - JWS	REVISED -	STATE OF ILLINOIS DEPARTMENT OF TRANSPORTATION	MAINTENANCE OF TRAFFIC SOUTH TRI LEVEL - ROADWAY A (STAGE 1)	F.A.I. RTE. 57/70	SECTION (25-3)R	COUNTY EFFINGHAM	TOTAL SHEETS 1416	SHEET NO. 1143		
DESIGNED - JWS	DRAWN - LEC	REVISED -	SCALE: 1"=10'			SHEET NO. 54 OF 73 SHEETS	STA. 2065+00.00 TO STA. 2065+00.00	FED. ROAD DIST. NO.	ILLINOIS FED. AID PROJECT	CONTRACT NO. 74296		
PLLOT SCALE = 20.0000' / IN.	CHECKED - BRM	REVISED -										
PLLOT DATE = 2/10/2010	DATE - 2-25-08	REVISED -										

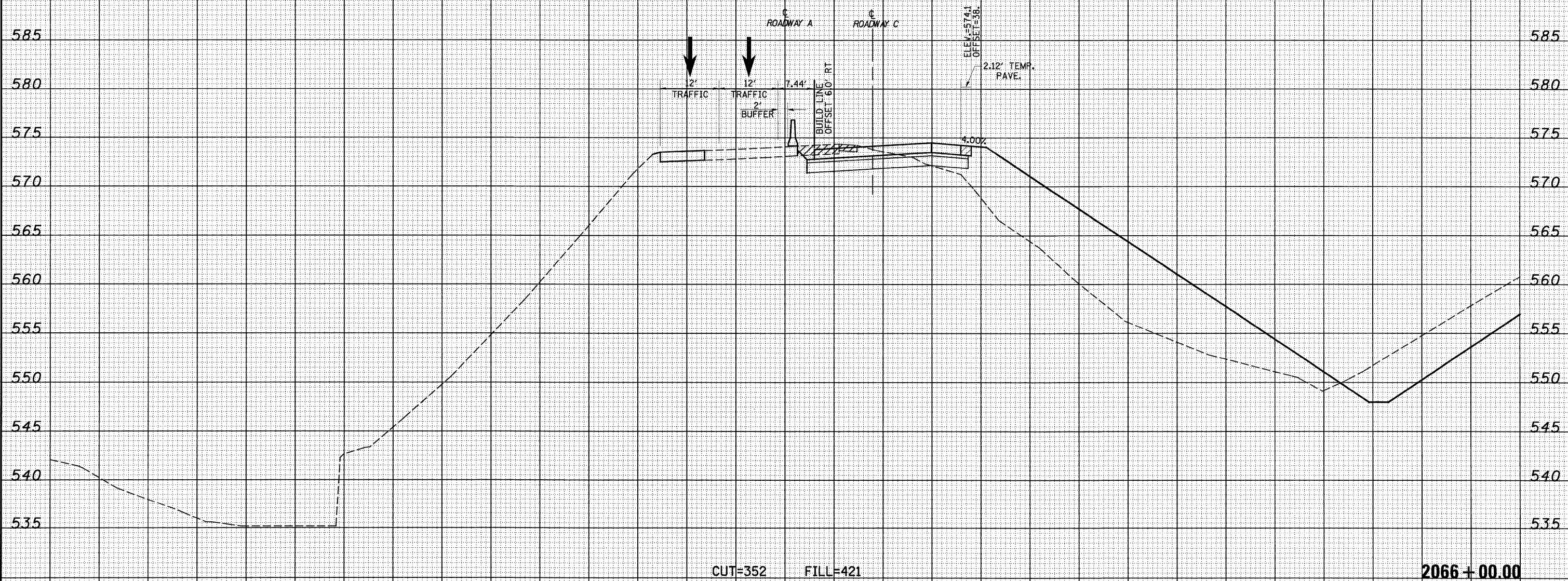
DATE _____
 BY _____
 DESIGNED _____
 DRAWN _____
 CHECKED _____
 DATE _____

DATE _____
 BY _____
 DESIGNED _____
 DRAWN _____
 CHECKED _____
 DATE _____

150 140 130 120 110 100 90 80 70 60 50 40 30 20 10 0 10 20 30 40 50 60 70 80 90 100 110 120 130 140 150

LEGEND

-  - TEMPORARY PCC PAVEMENT
-  - REMOVAL
-  - TEMPORARY HOT-MIX ASPHALT
-  - TEMPORARY CONCRETE BARRIER
-  - DRUM



150 140 130 120 110 100 90 80 70 60 50 40 30 20 10 0 10 20 30 40 50 60 70 80 90 100 110 120 130 140 150

FILE NAME - S:\Projects\03-0007257-00\Drawings\DR000001.dwg
 USER NAME = londa

DESIGNED - JWS
 DRAWN - LEC
 CHECKED - BRM
 DATE - 2-25-08

REVISED -
 REVISED -
 REVISED -
 REVISED -

**STATE OF ILLINOIS
 DEPARTMENT OF TRANSPORTATION**

MAINTENANCE OF TRAFFIC SOUTH TRI LEVEL - ROADWAY A (STAGE 1)

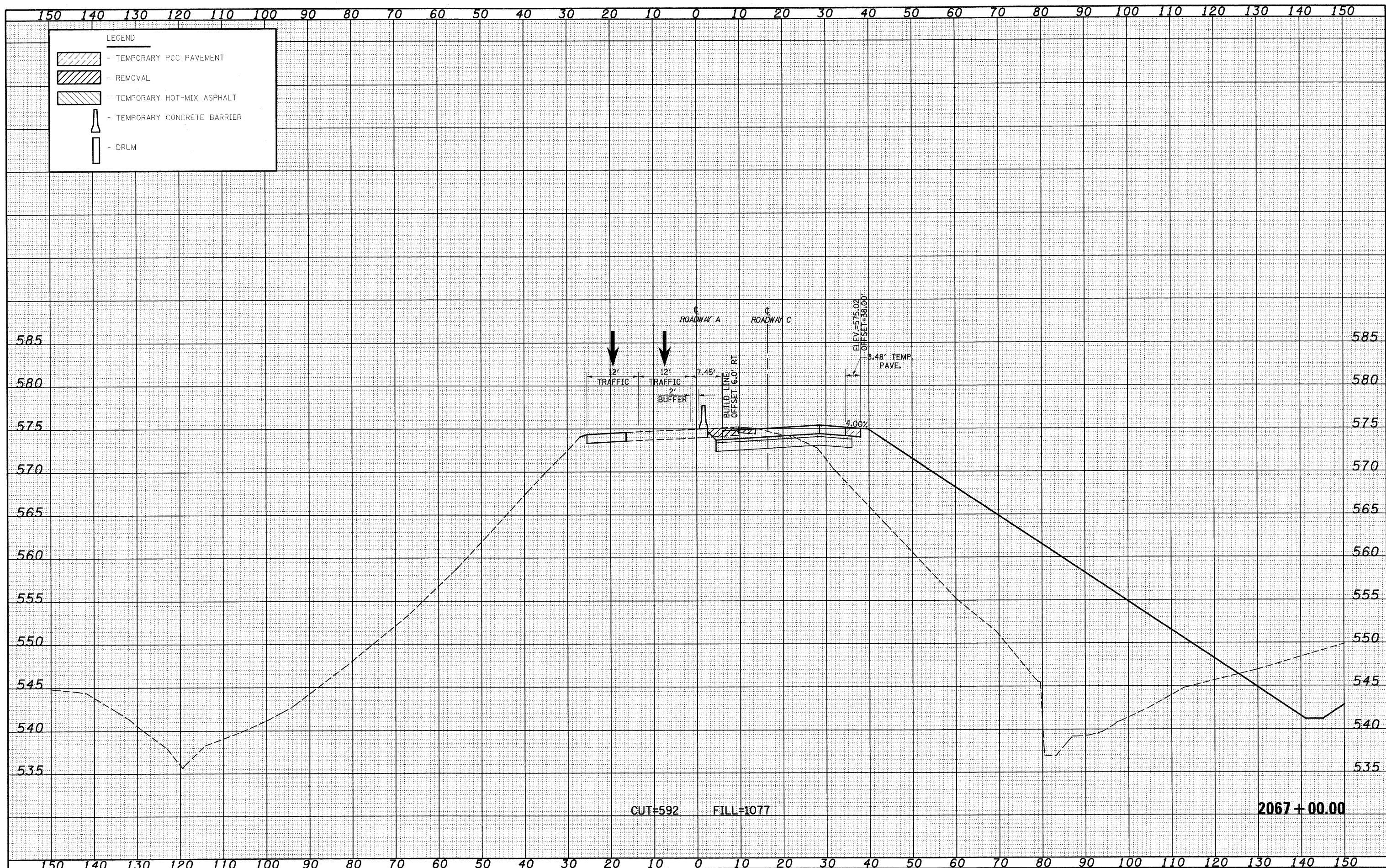
SCALE: 1"=10' SHEET NO. 55 OF 73 SHEETS STA. 2066+00.00 TO STA. 2066+00.00

F.A.I. RTE. 57/70	SECTION (25-3)R	COUNTY EFFINGHAM	TOTAL SHEETS 1416	SHEET NO. 1144
FED. ROAD DIST. NO. ILLINOIS FED. AID PROJECT			CONTRACT NO. 74296	

2066 + 00.00

DATE	
BY	
DESIGNED	
DRAWN	
CHECKED	
DATE	
FILE NAME	
PROJECT NO.	
SECTION	
COUNTY	
TOTAL SHEETS	
SHEET NO.	

DATE	
BY	
DESIGNED	
DRAWN	
CHECKED	
DATE	
FILE NAME	
PROJECT NO.	
SECTION	
COUNTY	
TOTAL SHEETS	
SHEET NO.	



FILE NAME =
 S:\Projects\103-0002\25-78\Map\103-0002-0001.dwg

USER NAME = Linda
 PLOT SCALE = 20.0000' / IN.
 PLOT DATE = 2/10/2010

DESIGNED - JWS
 DRAWN - LEC
 CHECKED - BRM
 DATE - 2-25-08

REVISED -
 REVISED -
 REVISED -
 REVISED -

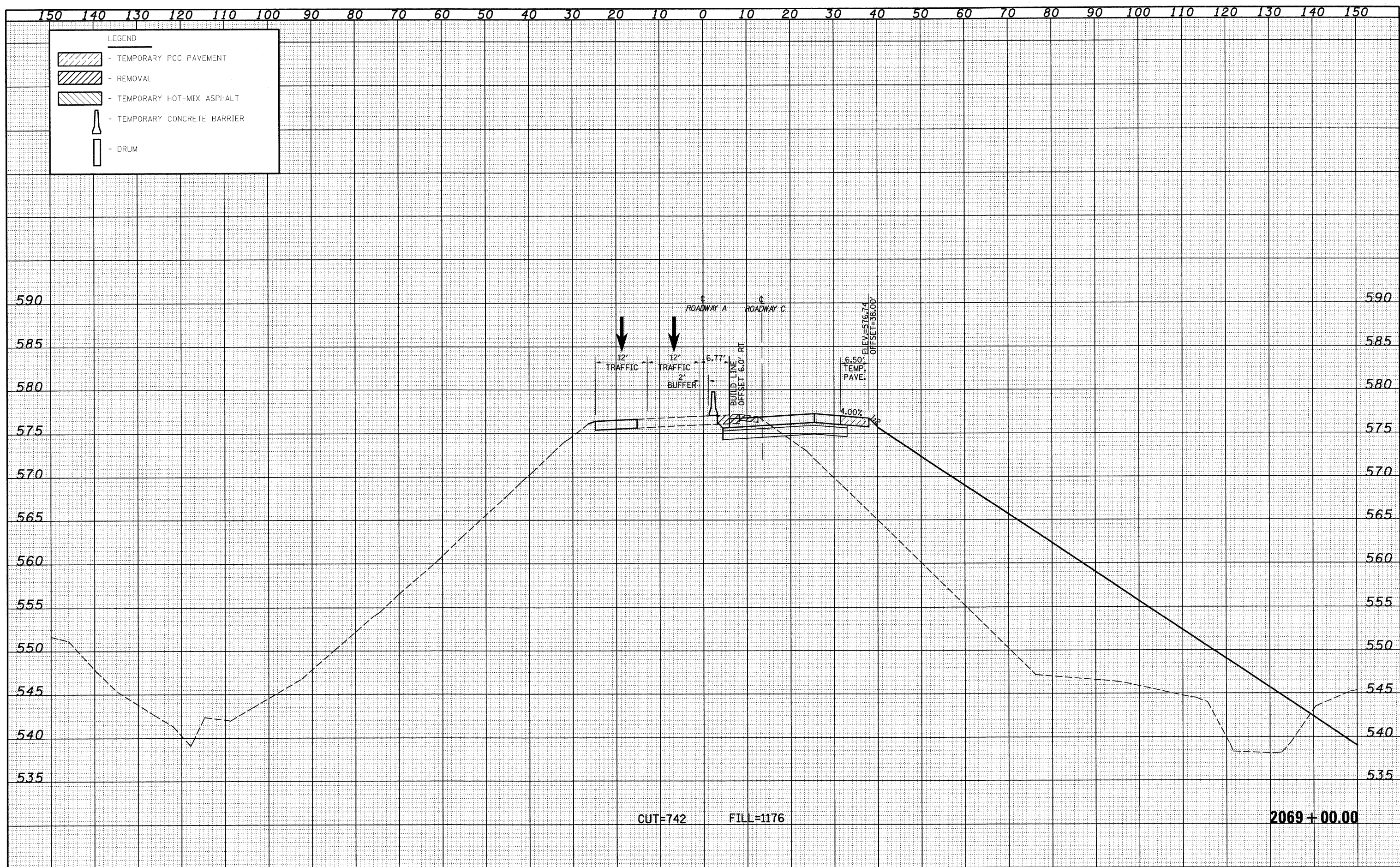
**STATE OF ILLINOIS
 DEPARTMENT OF TRANSPORTATION**

MAINTENANCE OF TRAFFIC SOUTH TRI LEVEL - ROADWAY A (STAGE 1)
 SCALE: 1"=10' SHEET NO. 56 OF 73 SHEETS STA. 2067+00.00 TO STA. 2067+00.00

F.A.I. RTE. 57/70	SECTION (25-3)R	COUNTY EFFINGHAM	TOTAL SHEETS 1416	SHEET NO. 1145
FED. ROAD DIST. NO.		ILLINOIS FED. AID PROJECT		
CONTRACT NO. 74296				

DATE
BY
SURVEYED
PLOTTED
NOTE BOOK
AREAS CHECKED

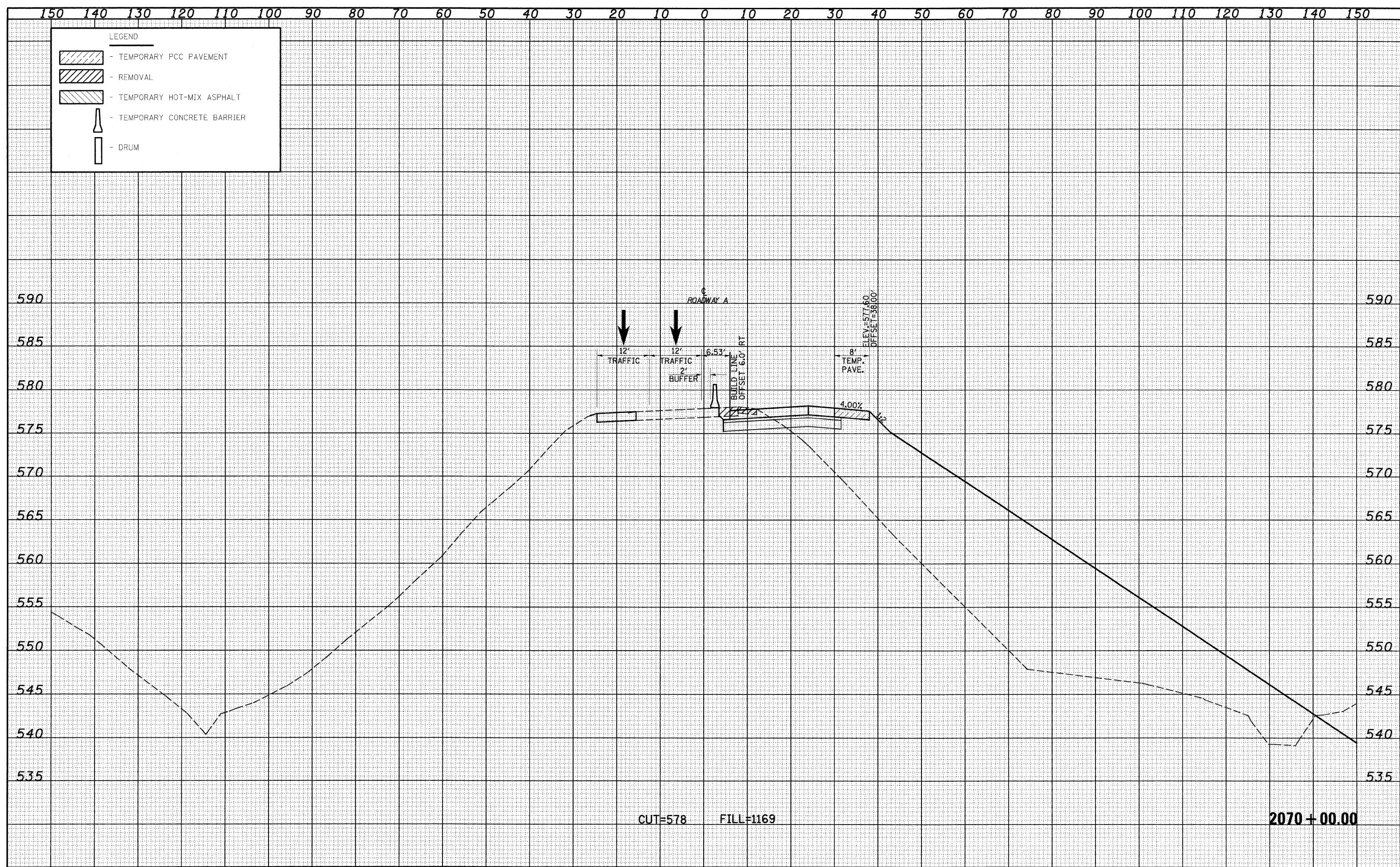
DATE
BY
ORIGINAL SURVEY
PLOTTED
NOTE BOOK
AREAS CHECKED



FILE NAME =	USER NAME = lmda	DESIGNED - JWS	REVISED -	STATE OF ILLINOIS DEPARTMENT OF TRANSPORTATION	MAINTENANCE OF TRAFFIC SOUTH TRI LEVEL - ROADWAY A (STAGE 1)	F.A.I. RTE. 57/70	SECTION (25-3)R	COUNTY EFFINGHAM	TOTAL SHEETS 1416	SHEET NO. 1149	
SAProject\402\007257\70\dy\5. In\A\esh\1\2008\001-01.dwg	PLOT SCALE = 20,0000' / IN.	DRAWN - LEC	REVISED -			SCALE: 1"=10'	SHEET NO. 60 OF 73 SHEETS	STA. 2069+00.00 TO STA. 2069+00.00	FED. ROAD DIST. NO.	ILLINOIS FED. AID PROJECT	CONTRACT NO. 74296
	PLOT DATE = 2/10/2010	CHECKED - BRM	REVISED -								
		DATE - 2-25-08	REVISED -								

DATE _____ BY _____
 SURVEYED _____ PLOTTED _____
 ORIGINAL SURVEY NOTE BOOK NO. _____
 TEMPLATE AREAS CHECKED _____

DATE _____ BY _____
 SURVEYED _____ PLOTTED _____
 ORIGINAL SURVEY NOTE BOOK NO. _____
 TEMPLATE AREAS CHECKED _____



FILE NAME =
 USER NAME = linda

DESIGNED - JWS
 DRAWN - LEC
 CHECKED - BRM
 DATE - 2-25-08

REVISED -
 REVISED -
 REVISED -
 REVISED -

**STATE OF ILLINOIS
 DEPARTMENT OF TRANSPORTATION**

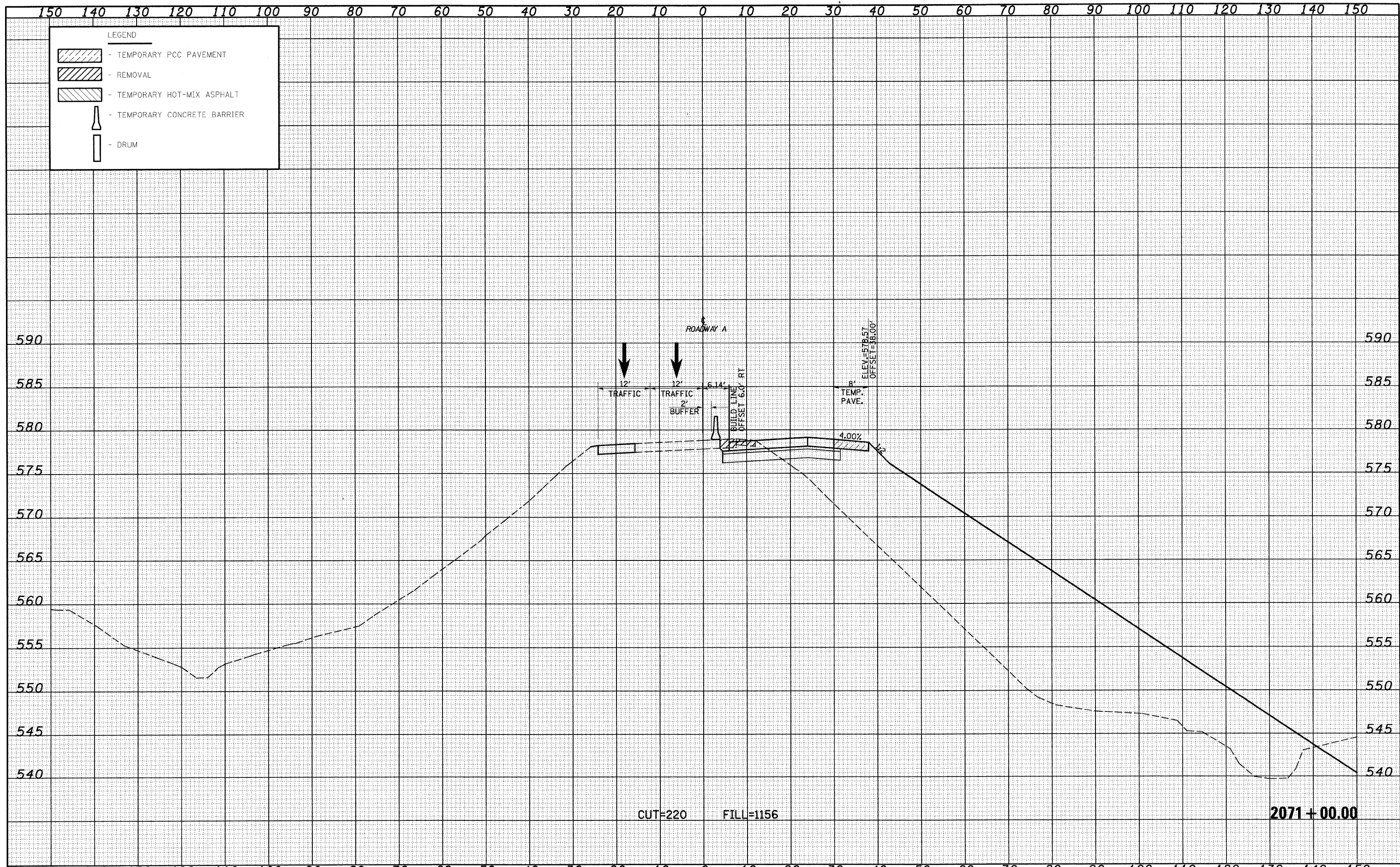
MAINTENANCE OF TRAFFIC SOUTH TRI LEVEL - ROADWAY A (STAGE 1)

SCALE: 1"=10' SHEET NO. 61 OF 73 SHEETS STA. 2070+00.00 TO STA. 2070+00.00

F.A.I. RTE. 57/70	SECTION (25-3)R	COUNTY EFFINGHAM	TOTAL SHEETS 1416	SHEET NO. 1150
FED. ROAD DIST. NO. ILLINOIS FED. AID PROJECT			CONTRACT NO. 74296	

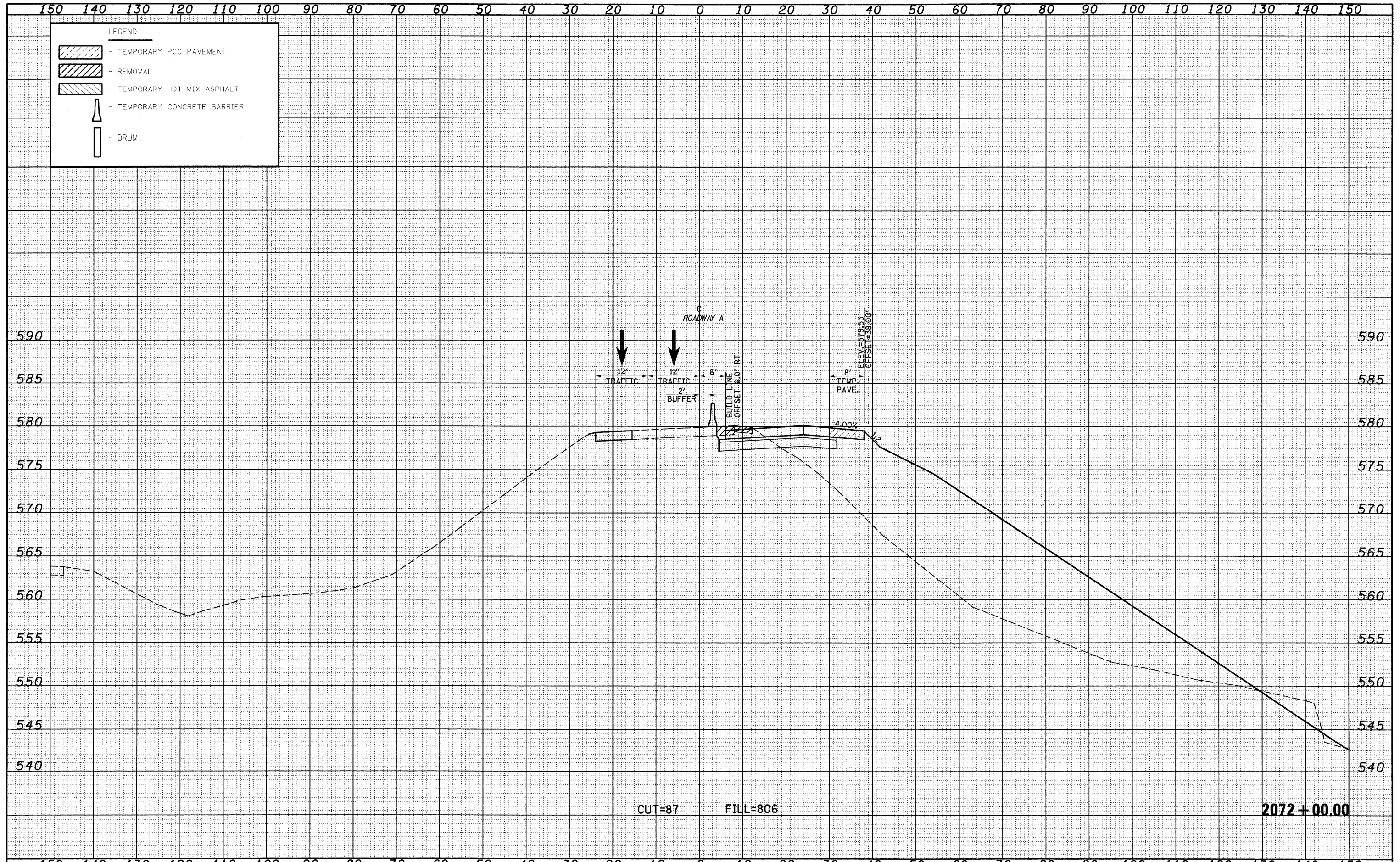
DATE _____
 BY _____
 SURVEYED _____
 PLOTTED _____
 NOTE BOOK _____
 AREAS CHECKED _____

DATE _____
 BY _____
 SURVEYED _____
 PLOTTED _____
 NOTE BOOK _____
 AREAS CHECKED _____



DATE	
BY	
SURVEYED	
PLOTTED	
TEMPLATE	
AREAS	
CHECKED	
FINAL SURVEY	
NOTE BOOK	
NO.	

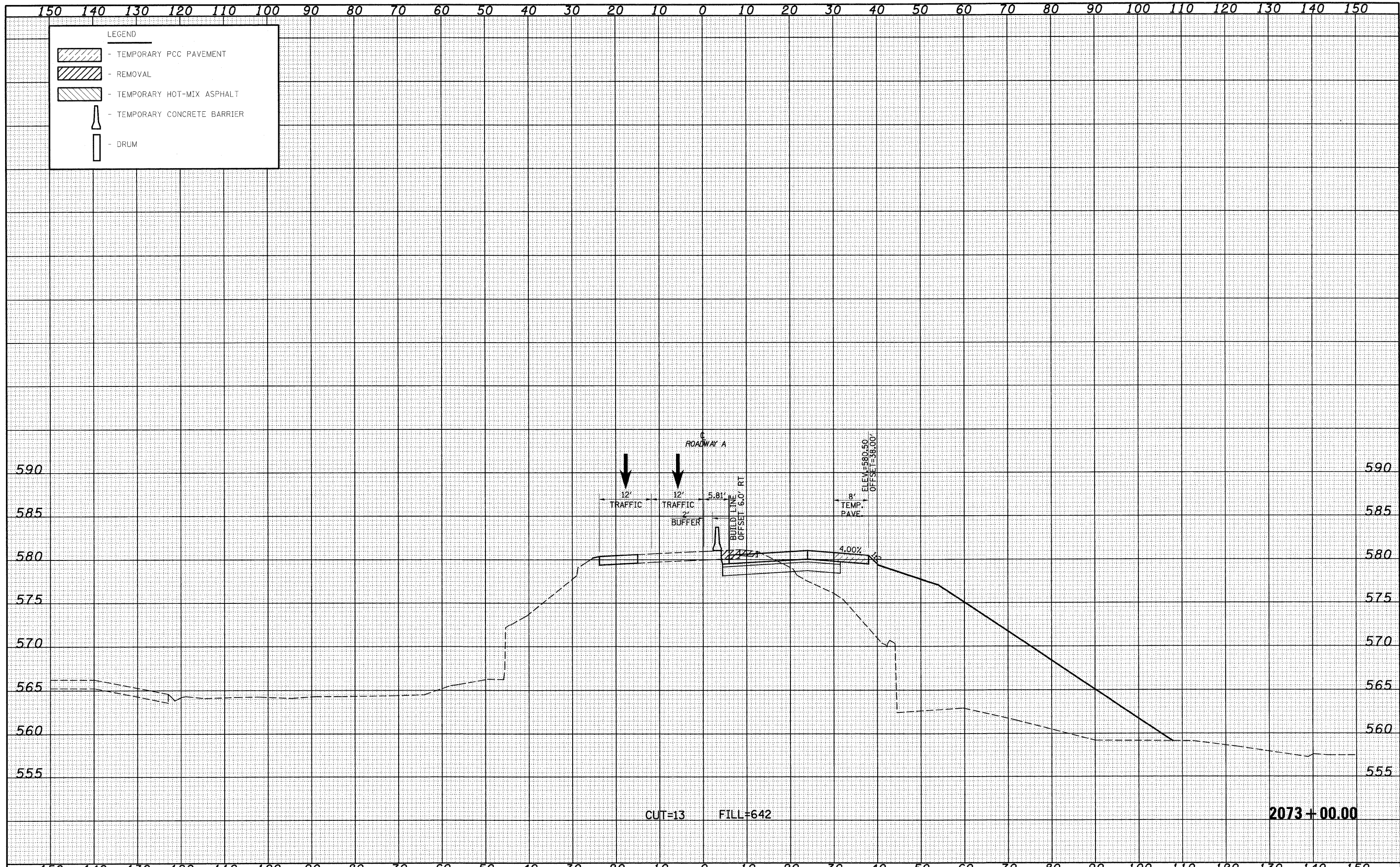
DATE	
BY	
SURVEYED	
PLOTTED	
TEMPLATE	
AREAS	
CHECKED	
ORIGINAL SURVEY	
NOTE BOOK	
NO.	



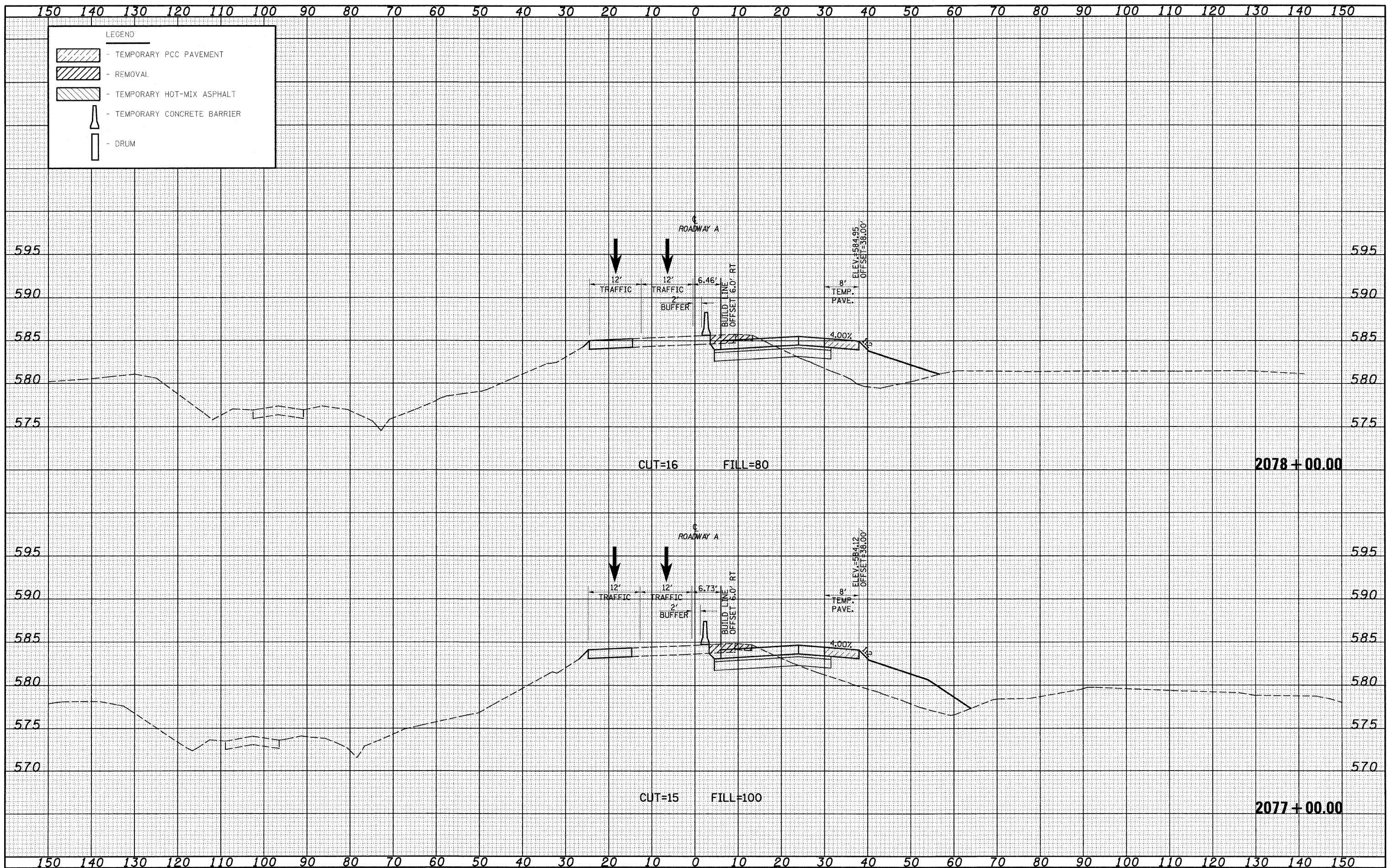
FILE NAME -	USER NAME = lrvnds	DESIGNED - JWS	REVISED -	STATE OF ILLINOIS DEPARTMENT OF TRANSPORTATION	MAINTENANCE OF TRAFFIC SOUTH TRI LEVEL - ROADWAY A (STAGE 1)	F.A.I. RTE. 57/70	SECTION (25-3)R	COUNTY EFFINGHAM	TOTAL SHEETS 1416	SHEET NO. 1152	
PROJECT: 03-0002-57-70.dgn	PLOT SCALE = 28.0000' / IN.	DRAWN - LEC	REVISED -			SCALE: 1"=10'	SHEET NO. 63 OF 73 SHEETS	STA. 2072+00.00 TO STA. 2072+00.00	FED. ROAD DIST. NO.	ILLINOIS FED. AID PROJECT	CONTRACT NO. 74296
	PLOT DATE = 2/10/2010	CHECKED - BRM	REVISED -								
		DATE - 2-25-08	REVISED -								

FINAL SURVEY SURVEYED PLOTTED TEMPLATE NO. DATE BY

ORIGINAL SURVEY SURVEYED PLOTTED TEMPLATE NO. DATE BY



FILE NAME =	USER NAME = lmc	DESIGNED - JWS	REVISED -	STATE OF ILLINOIS DEPARTMENT OF TRANSPORTATION	MAINTENANCE OF TRAFFIC SOUTH TRI LEVEL - ROADWAY A (STAGE 1)	F.A.I. RTE. 57/70	SECTION (25-3)R	COUNTY EFFINGHAM	TOTAL SHEETS 1416	SHEET NO. 1153	
PROJECT NO. 000257	PLOT SCALE = 20.0000' / IN.	DRAWN - LEC	REVISED -			SCALE: 1"=10'	SHEET NO. 64 OF 73 SHEETS	STA. 2073+00.00 TO STA. 2073+00.00	CONTRACT NO. 74296		
	PLOT DATE = 2/10/2010	CHECKED - BRM	REVISED -			FED. ROAD DIST. NO. ILLINOIS FED. AID PROJECT					
		DATE - 2-25-08	REVISED -								



BY	DATE
SURVEYED	
PLOTTED	
TEMPLATE	
NOTE BOOK	
AREAS CHECKED	
NO.	

BY	DATE
ORIGINAL SURVEY	
PLOTTED	
TEMPLATE	
NOTE BOOK	
AREAS CHECKED	
NO.	

FILE NAME = S:\Projects\103 00072.57-70.dgn\15 Trk\Work\10300072.dgn

USER NAME = lnda
 DESIGNED - JWS
 DRAWN - LEC
 CHECKED - BRM
 DATE - 2-25-08

REVISED -
 REVISED -
 REVISED -
 REVISED -

STATE OF ILLINOIS
 DEPARTMENT OF TRANSPORTATION

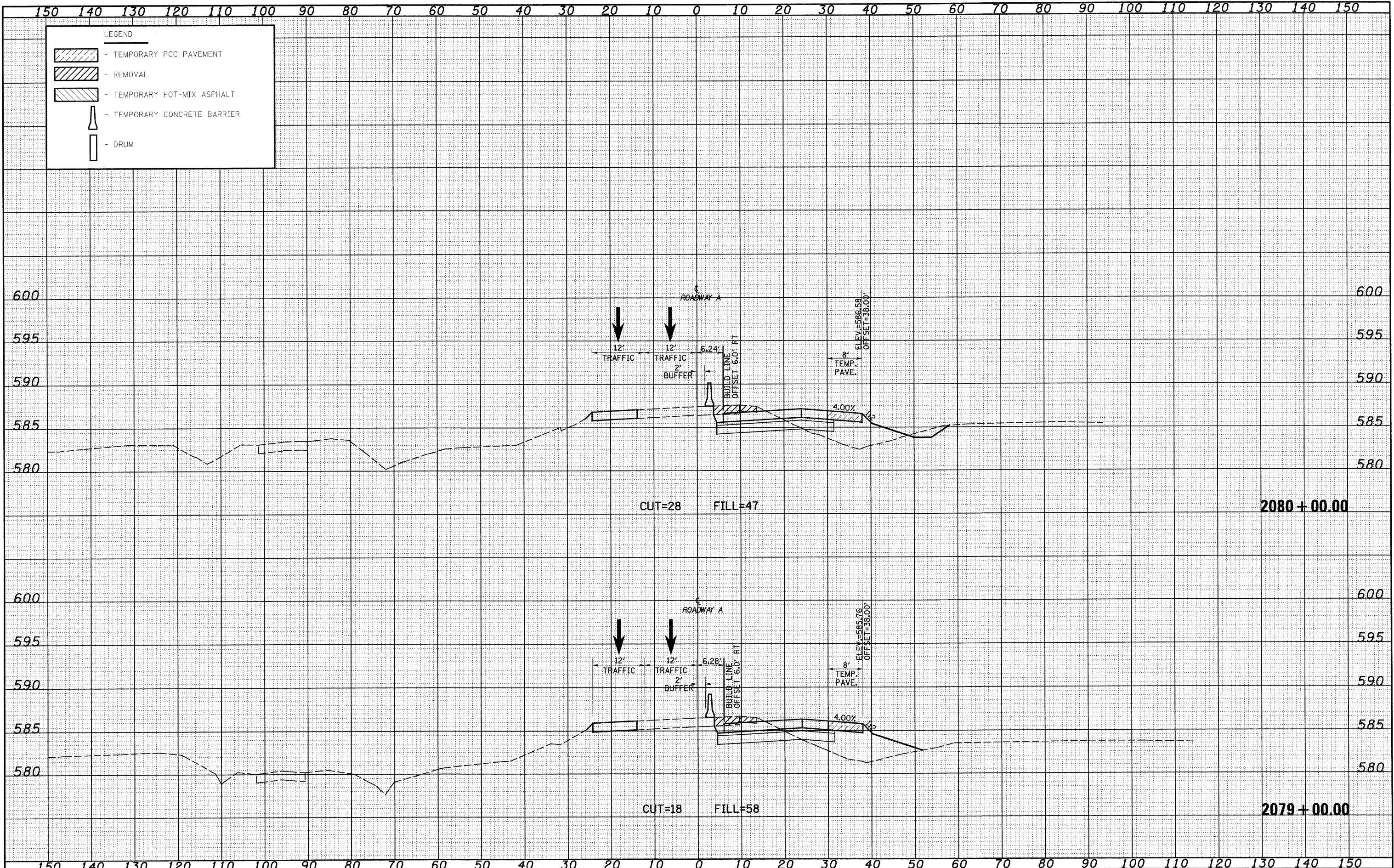
MAINTENANCE OF TRAFFIC SOUTH TRI LEVEL - ROADWAY A (STAGE 1)
 SCALE: 1"=10'
 SHEET NO. 67 OF 73 SHEETS
 STA. 2077+00.00 TO STA. 2078+00.00

F.A.I. RTE.	SECTION	COUNTY	TOTAL SHEETS	SHEET NO.
57/70	(25-3)R	EFFINGHAM	1416	1156
CONTRACT NO. 74296				

FED. ROAD DIST. NO. ILLINOIS FED. AID PROJECT

BY _____ DATE _____
 SURVEYED _____ PLOTTED _____
 ORIGINAL SURVEY _____ TEMPLATE _____
 NOTE BOOK _____ AREAS CHECKED _____
 NO. _____

BY _____ DATE _____
 SURVEYED _____ PLOTTED _____
 ORIGINAL SURVEY _____ TEMPLATE _____
 NOTE BOOK _____ AREAS CHECKED _____
 NO. _____



FILE NAME = S:\Projects\ME2\007257\04p15 Trk\work\1\NSG\MSKT-Stage1
 USER NAME = linda
 PLOT SCALE = 20,0000' / IN.
 PLOT DATE = 2/10/2010

DESIGNED - JWS
 DRAWN - LEC
 CHECKED - BRM
 DATE - 2-25-08

REVISED -
 REVISED -
 REVISED -
 REVISED -

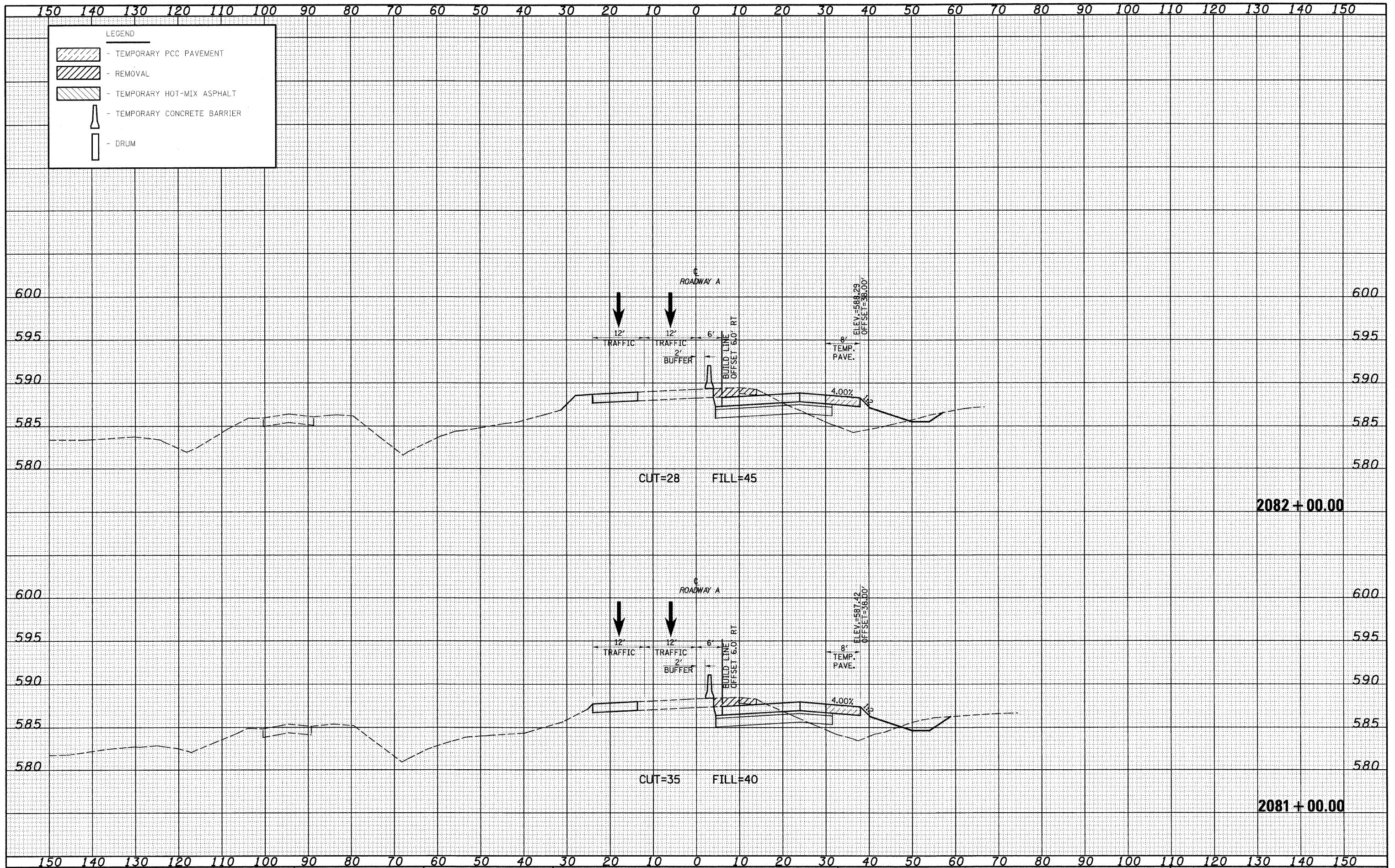
**STATE OF ILLINOIS
 DEPARTMENT OF TRANSPORTATION**

MAINTENANCE OF TRAFFIC SOUTH TRI LEVEL - ROADWAY A (STAGE 1)
 SCALE: 1"=10' SHEET NO. 68 OF 73 SHEETS STA. 2079+00.00 TO STA. 2080+00.00

F.A.I. RTE. 57/70	SECTION (25-3)R	COUNTY EFFINGHAM	TOTAL SHEETS 1416	SHEET NO. 1157
FED. ROAD DIST. NO. ILLINOIS FED. AID PROJECT			CONTRACT NO. 74296	

DATE	
BY	
FINAL SURVEY	
PLOTTED	
NOTE BOOK	
AREAS CHECKED	
NO.	

DATE	
BY	
ORIGINAL SURVEY	
PLOTTED	
NOTE BOOK	
AREAS CHECKED	
NO.	



FILE NAME = S:\projects\1403-1007-25-78\1415 Tri\work\17680\101.dwg
 USER NAME = Linda
 PLLOT SCALE = 20.0000' / IN.
 PLOT DATE = 2/19/2010

DESIGNED - JWS
 DRAWN - LEC
 CHECKED - BRM
 DATE - 2-25-08

REVISED -
 REVISED -
 REVISED -
 REVISED -

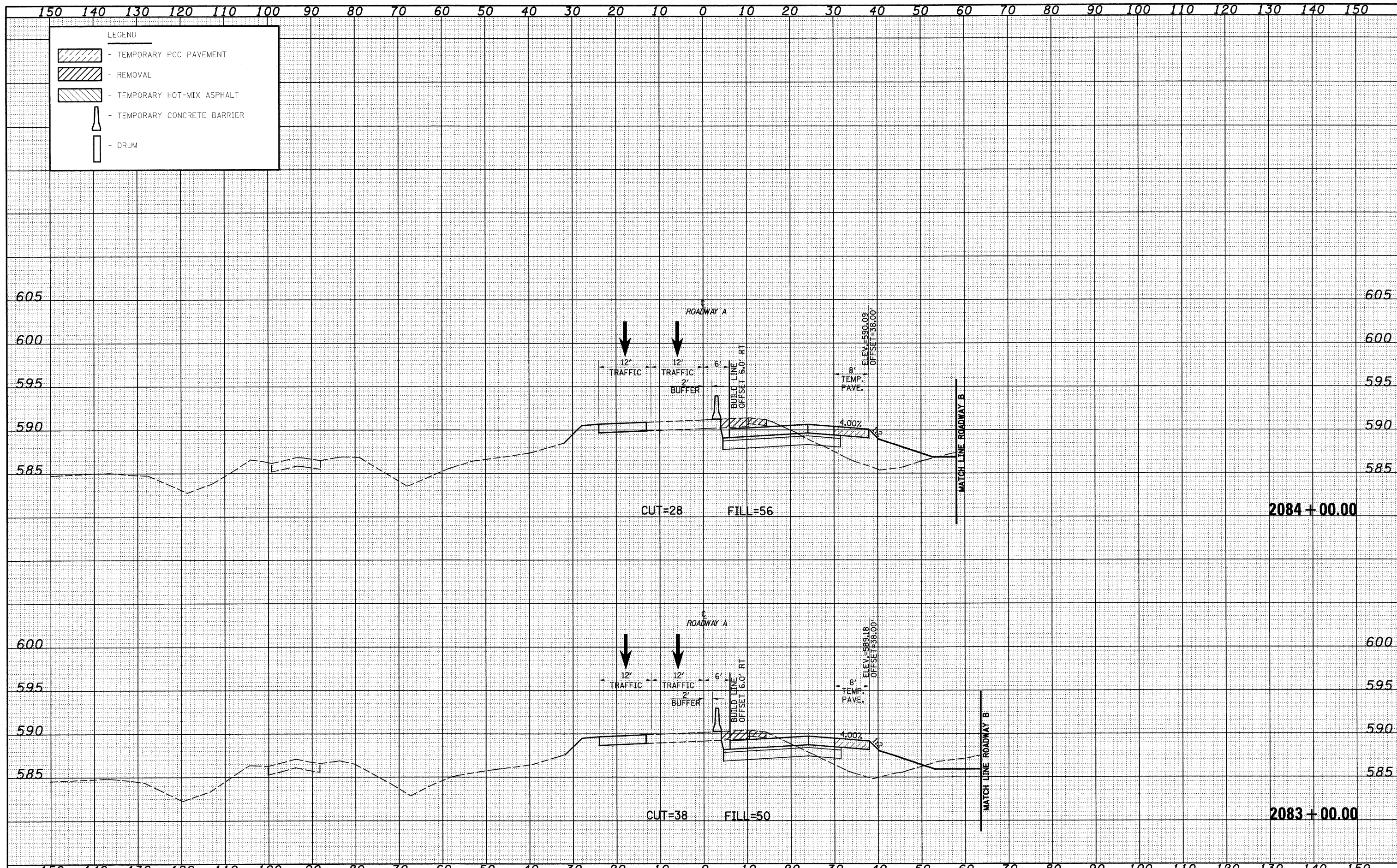
**STATE OF ILLINOIS
 DEPARTMENT OF TRANSPORTATION**

MAINTENANCE OF TRAFFIC SOUTH TRI LEVEL - ROADWAY A (STAGE 1)
 SCALE: 1"=10'
 SHEET NO. 69 OF 73 SHEETS
 STA. 2081+00.00 TO STA. 2082+00.00

F.A.I. RTE. 57/70	SECTION (25-3)R	COUNTY EFFINGHAM	TOTAL SHEETS 1416	SHEET NO. 1158
FED. ROAD DIST. NO. ILLINOIS FED. AID PROJECT			CONTRACT NO. 74296	

DATE	
BY	
SURVEYED	
PLotted	
TEMPLATE	
AREAS CHECKED	
NO.	

DATE	
BY	
ORIGINAL SURVEY	
PLotted	
TEMPLATE	
AREAS CHECKED	
NO.	



FILE NAME = S:\Projects\03-0007-57-70\Drawings\DRG0070.dwg
 USER NAME = l1rda
 DESIGNED - JWS
 DRAWN - LEC
 CHECKED - BRM
 DATE - 2-25-08

REVISOR
 REVISION
 REVISION
 REVISION

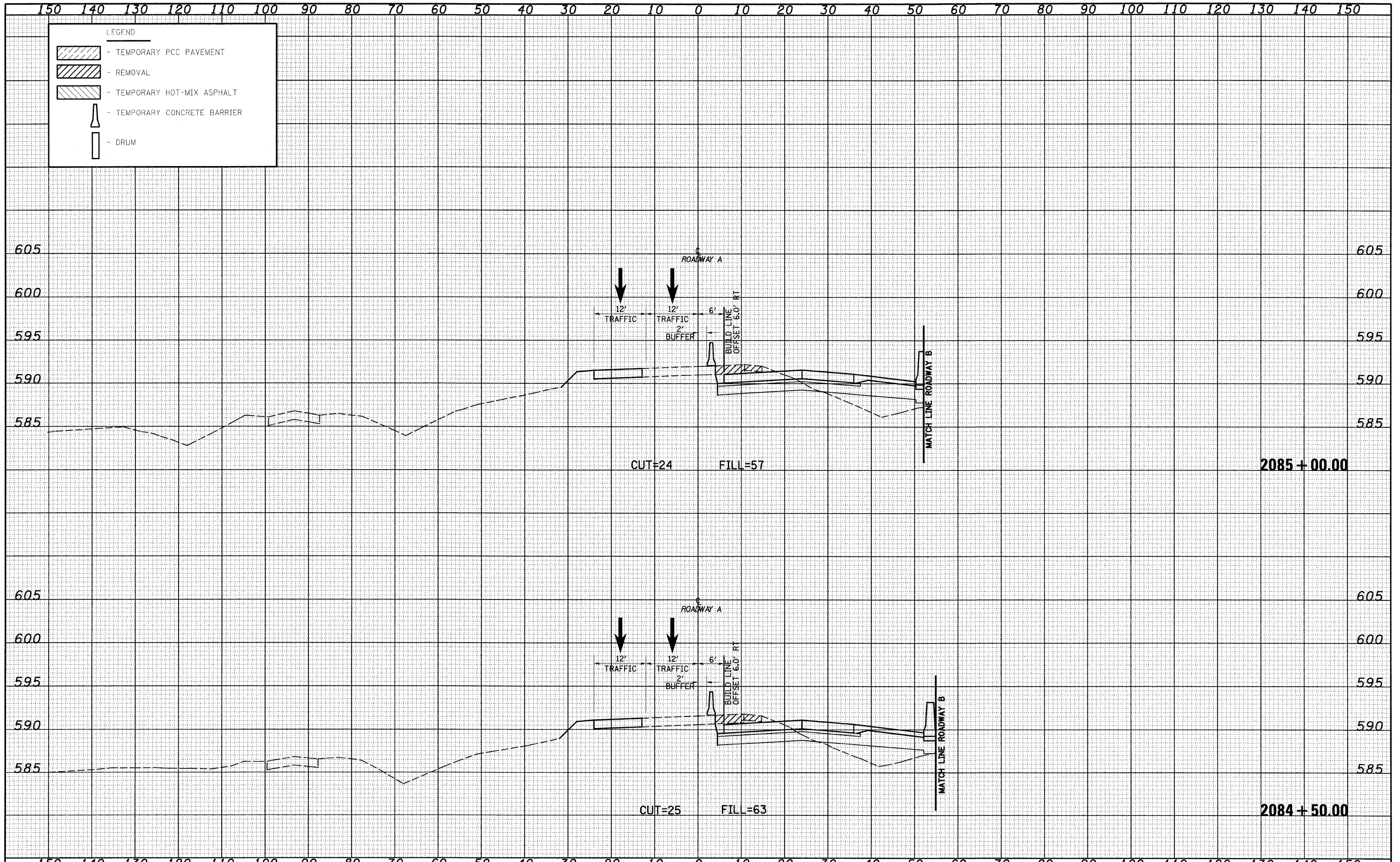
**STATE OF ILLINOIS
 DEPARTMENT OF TRANSPORTATION**

MAINTENANCE OF TRAFFIC SOUTH TRI LEVEL - ROADWAY A (STAGE 1)
 SCALE: 1"=10'
 SHEET NO. 70 OF 73 SHEETS
 STA. 2083+00.00 TO STA. 2084+00.00

F.A.I. RTE. 57/70	SECTION (25-3)R	COUNTY EFFINGHAM	TOTAL SHEETS 1416	SHEET NO. 1159
FED. ROAD DIST. NO.		ILLINOIS FED. AID PROJECT		

DATE	
BY	
SURVEYED	
PLANNED	
TEMPLATE	
NOTE BOOK	
AREAS CHECKED	

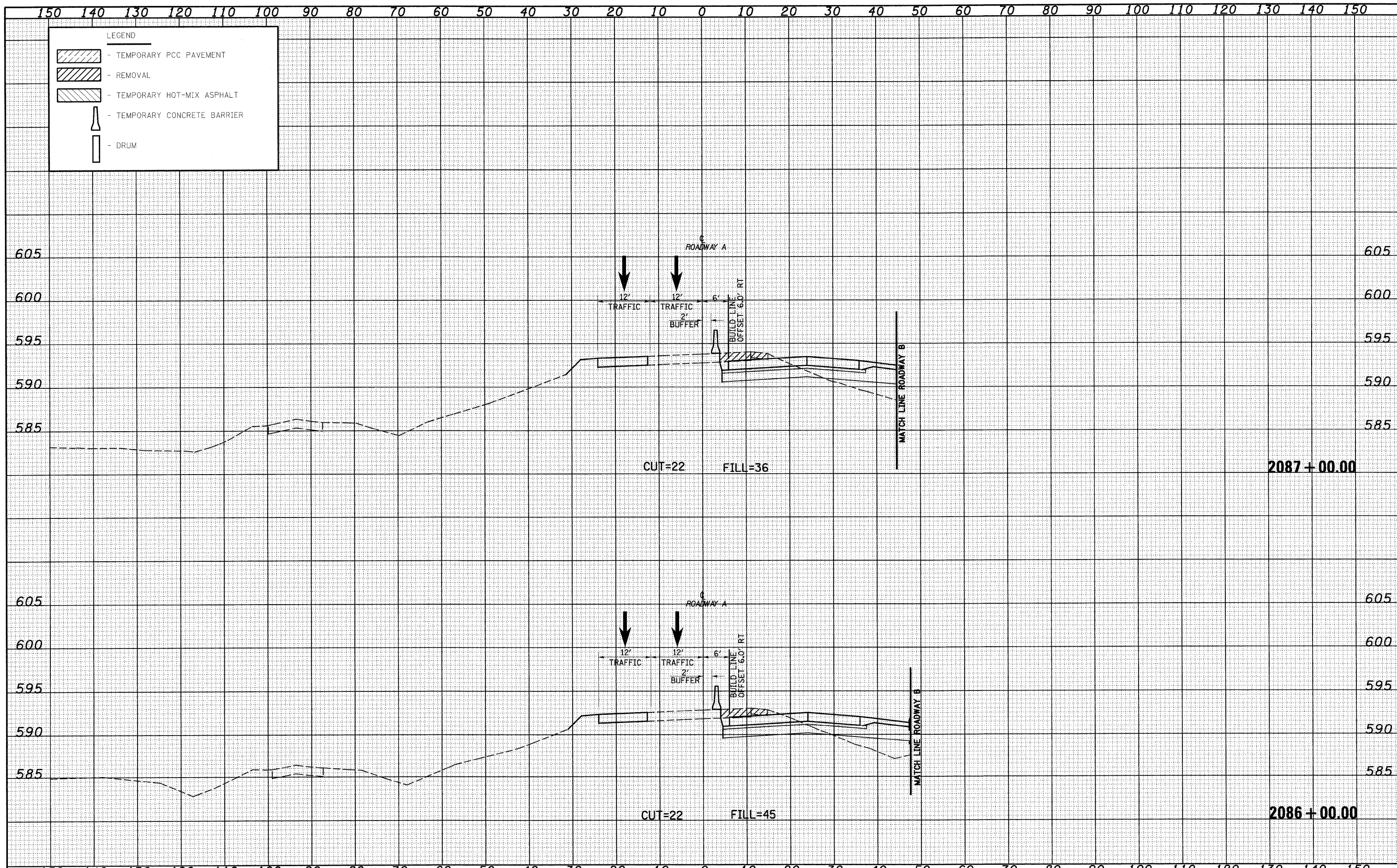
DATE	
BY	
ORIGINAL SURVEY	
NOTE BOOK	
AREAS CHECKED	



FILE NAME =	USER NAME = lunda	DESIGNED - JWS	REVISED -	STATE OF ILLINOIS DEPARTMENT OF TRANSPORTATION	MAINTENANCE OF TRAFFIC SOUTH TRI LEVEL - ROADWAY A (STAGE 1)	F.A.I. RTE.	SECTION	COUNTY	TOTAL SHEETS	SHEET NO.	
S:\Projects\483-00072-17\Roadway A\Drawings\2084-50.00.dwg		DRAWN - LEC	REVISED -			57/70	(25-31R)	EFFINGHAM	1416	1160	
PLOT SCALE = 20.00000' / IN.		CHECKED - BRM	REVISED -			CONTRACT NO. 74296					
PLOT DATE = 2/18/2018		DATE - 2-25-08	REVISED -			FED. ROAD DIST. NO. ILLINOIS FED. AID PROJECT					

DATE	
BY	
FINAL SURVEY	
REVISIONS	
NOTE BOOK	
AREAS CHECKED	

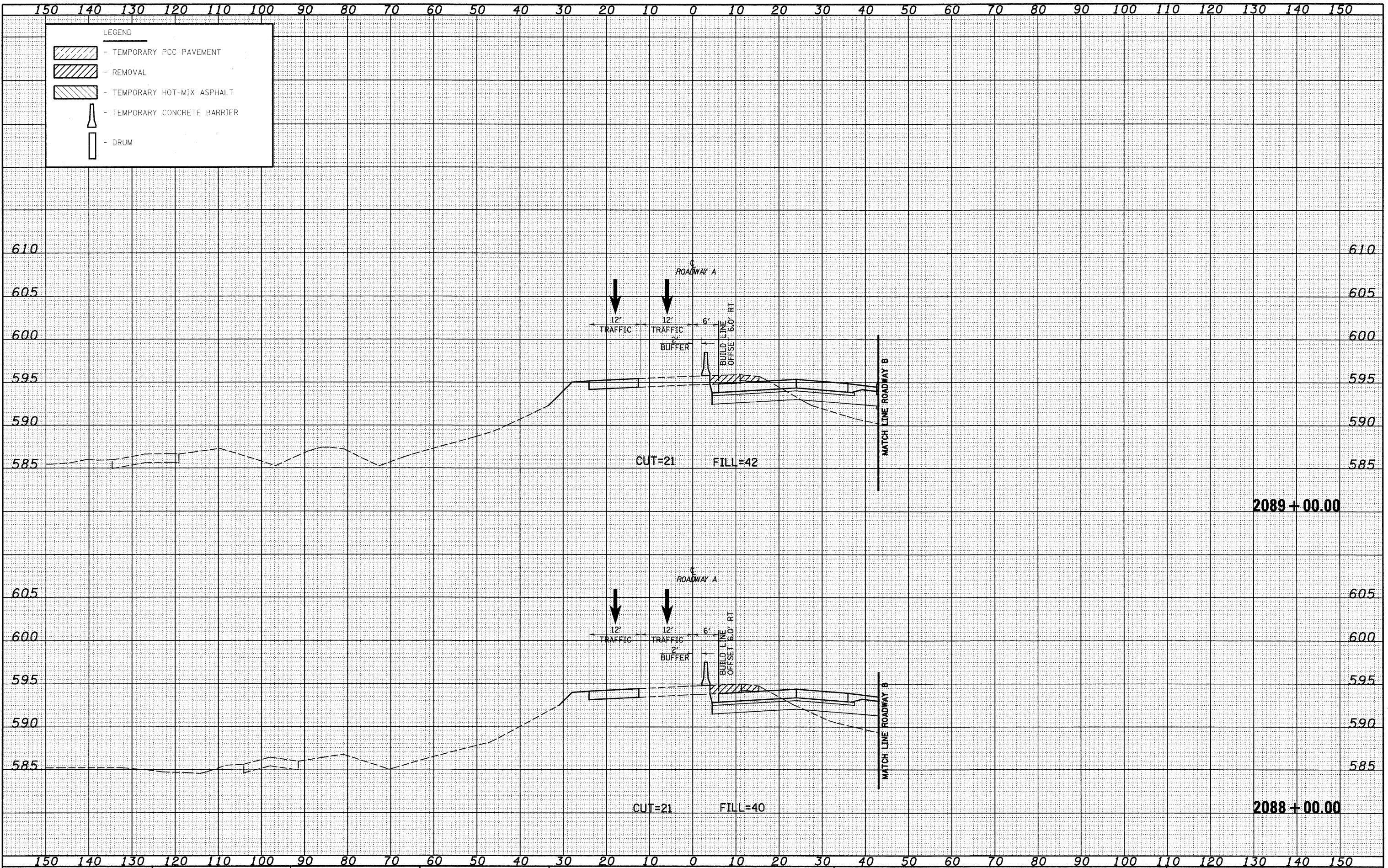
DATE	
BY	
ORIGINAL SURVEY	
REVISIONS	
NOTE BOOK	
AREAS CHECKED	



FILE NAME =	USER NAME = l1nda	DESIGNED - JWS	REVISED -	STATE OF ILLINOIS DEPARTMENT OF TRANSPORTATION	MAINTENANCE OF TRAFFIC SOUTH TRI LEVEL - ROADWAY A (STAGE 1)	F.A.I. RTE.	SECTION	COUNTY	TOTAL SHEETS	SHEET NO.
SAProject\102\2007\21-70\dy\15 Trk\A\sh.L7060001-5.dwg	PLOT SCALE = 20.00000' / IN.	DRAWN - LEC	REVISED -			57/70	(25-3)R	EFFINGHAM	1416	1161
PLOT DATE = 2/18/2010	DATE - 2-25-08	CHECKED - BRM	REVISED -			CONTRACT NO. 74296				
		DATE - 2-25-08	REVISED -			ILLINOIS FED. AID PROJECT				
SCALE: 1"=10'						SHEET NO. 72 OF 73 SHEETS		STA. 2086+00.00 TO STA. 2087+00.00		FED. ROAD DIST. NO.

DATE	
BY	
SURVEYED	
TEMPLATE	
NOTE BOOK	
AREAS CHECKED	

DATE	
BY	
ORIGINAL SURVEY	
NOTE BOOK	
AREAS CHECKED	



FILE NAME = S:\Projects\103-00072-57-70\Map15 1rd\Asst172826001 3.dwg
 USER NAME = Linda
 PLOT SCALE = 20.00000 ' / IN.
 PLOT DATE = 2/18/2010

DESIGNED - JWS
 DRAWN - LEC
 CHECKED - BRM
 DATE - 2-25-08

REVISED -
 REVISED -
 REVISED -
 REVISED -

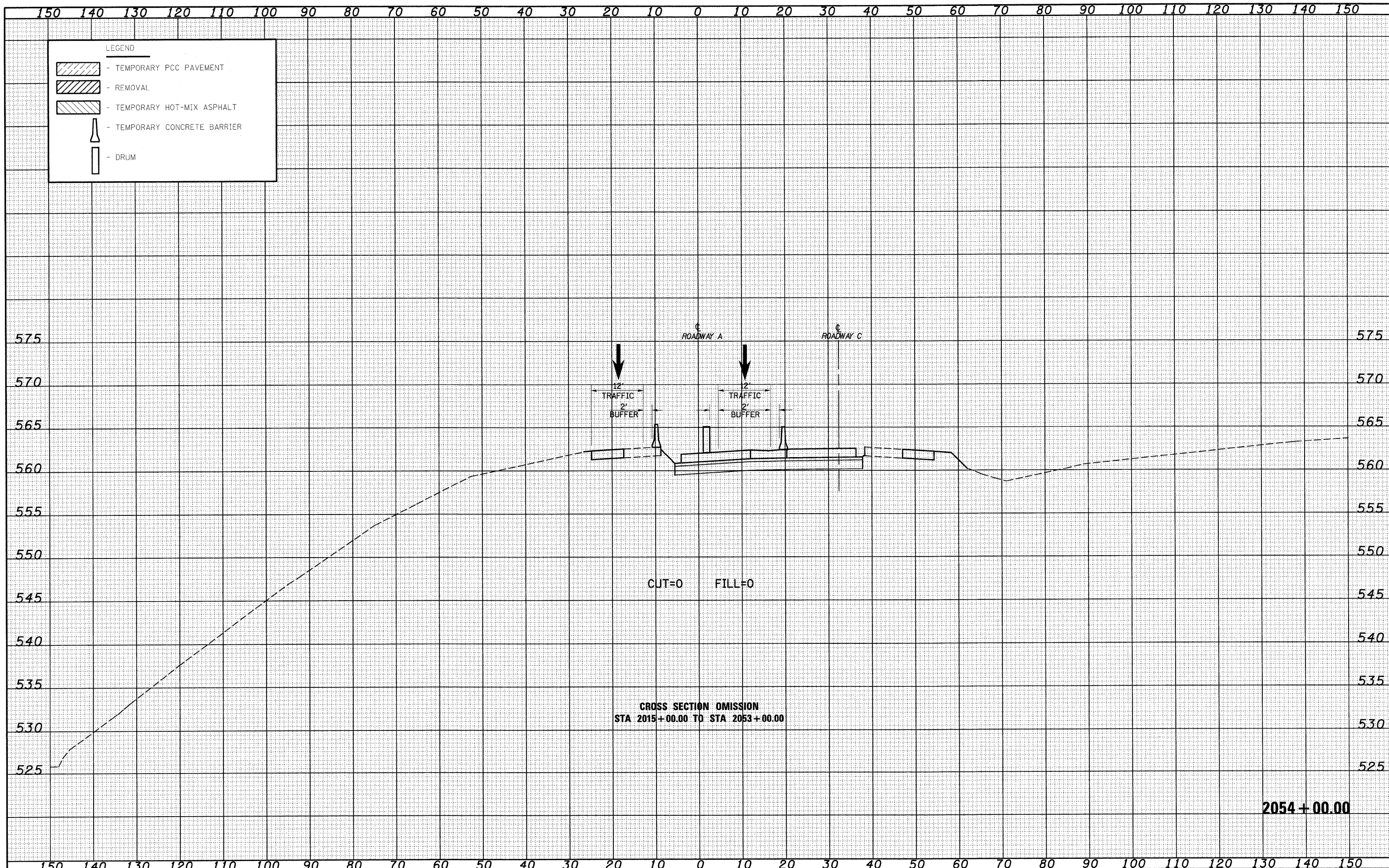
**STATE OF ILLINOIS
 DEPARTMENT OF TRANSPORTATION**

MAINTENANCE OF TRAFFIC SOUTH TRI LEVEL - ROADWAY A (STAGE 1)
 SCALE: 1"=10' SHEET NO. 73 OF 73 SHEETS STA. 2088+00.00 TO STA. 2089+00.00

F.A.I. RTE. 57/70	SECTION (25-3)R	COUNTY EFFINGHAM	TOTAL SHEETS 1416	SHEET NO. 1162
FED. ROAD DIST. NO.		ILLINOIS FED. AID PROJECT		
CONTRACT NO. 74296				

DATE	
BY	
FINAL SURVEY	
SURVEY	
NOTE BOOK	
TEMPLATE	
AREAS CHECKED	
NO.	

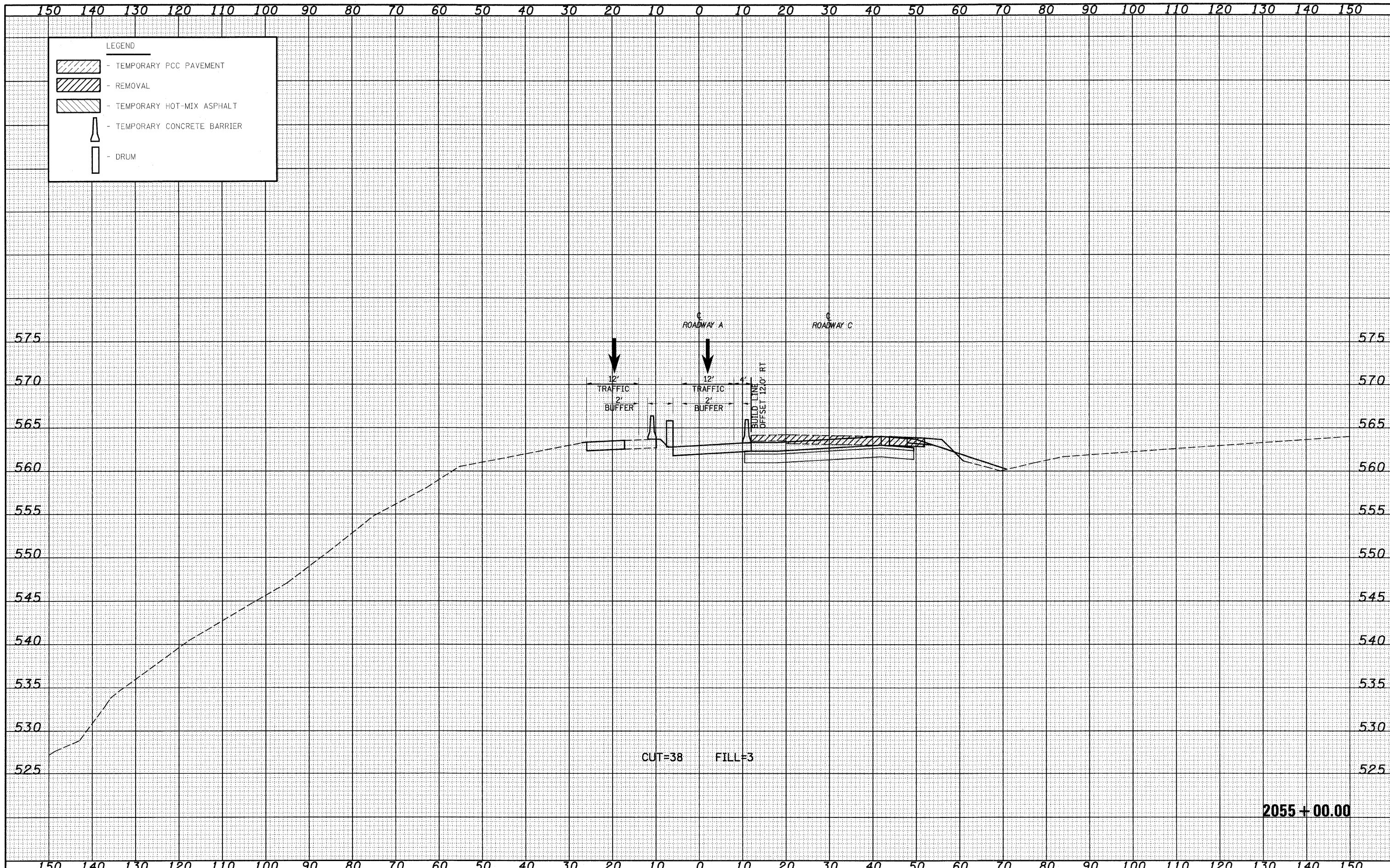
DATE	
BY	
ORIGINAL SURVEY	
SURVEY	
NOTE BOOK	
TEMPLATE	
AREAS CHECKED	
NO.	



FILE NAME =	USER NAME = Linda	DESIGNED - JWS	REVISED -	STATE OF ILLINOIS DEPARTMENT OF TRANSPORTATION	MAINTENANCE OF TRAFFIC SOUTH TRI LEVEL - ROADWAY A (STAGE 1B)	F.A.I. RTE.	SECTION	COUNTY	TOTAL SHEETS	SHEET NO.	
S:\Projects\42-8007\21-78\plan\5770.dgn		DRAWN - LEC	REVISED -			57/70	(25-3)R	EFINGHAM	1416	1163	
PLOT SCALE = 20.0000' / IN.		CHECKED - BRM	REVISED -			SCALE: 1"=10'		SHEET NO. 1 OF 10 SHEETS		STA. 2054+00.00 TO STA. 2054+00.00	CONTRACT NO. 74296
PLOT DATE = 2/19/2010		DATE - 2-25-08	REVISED -			FED. ROAD DIST. NO.		ILLINOIS FED. AID PROJECT			

DATE _____
 BY _____
 SURVEYED _____
 PLOTTED _____
 FINAL SURVEY _____
 NOTE BOOK _____
 AREAS CHECKED _____
 NO. _____

DATE _____
 BY _____
 SURVEYED _____
 PLOTTED _____
 ORIGINAL SURVEY _____
 NOTE BOOK _____
 AREAS CHECKED _____
 NO. _____



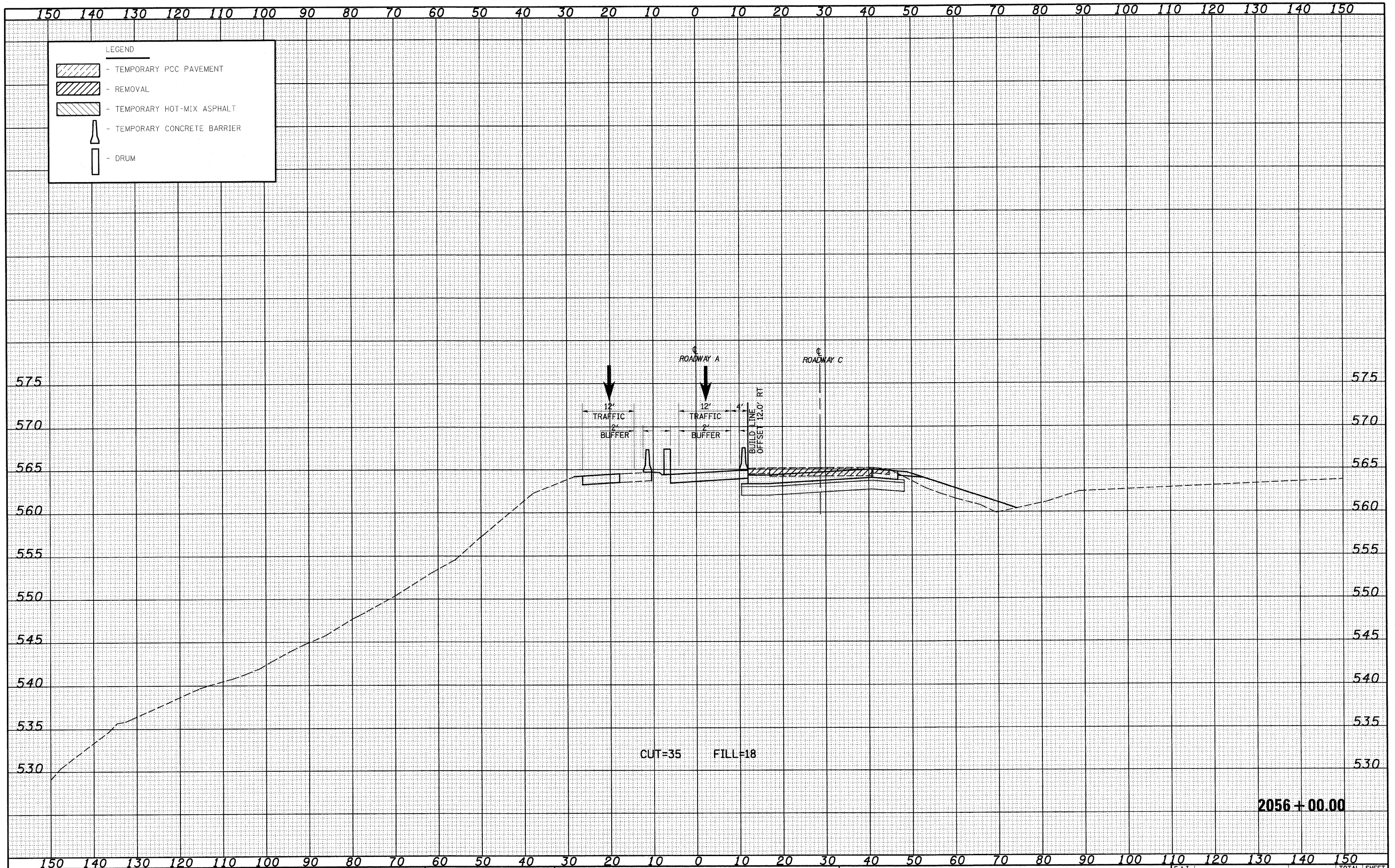
LEGEND

- TEMPORARY PCC PAVEMENT
- REMOVAL
- TEMPORARY HOT-MIX ASPHALT
- TEMPORARY CONCRETE BARRIER
- DRUM

FILE NAME =	USER NAME = linda	DESIGNED - JWS	REVISED -	STATE OF ILLINOIS DEPARTMENT OF TRANSPORTATION	MAINTENANCE OF TRAFFIC SOUTH TRI LEVEL - ROADWAY A (STAGE 1B)	F.A.T. RTE. 57/70	SECTION (25-3)R	COUNTY EFINGHAM	TOTAL SHEETS 1416	SHEET NO. 1164	
PLOT SCALE = 28.80000' / IN.						SCALE: 1"=10'		SHEET NO. 2 OF 10 SHEETS		STA. 2055+00.00 TO STA. 2055+00.00	
PLOT DATE = 2/19/2010						DATE - 2-25-08		CONTRACT NO. 74296			
						REVISED -		ILLINOIS FED. AID PROJECT			

DATE	
BY	
FINAL SURVEY	
SURVEYED	
NOTE BOOK	
TEMPLATE	
AREAS CHECKED	
NO.	

DATE	
BY	
ORIGINAL SURVEY	
SURVEYED	
NOTE BOOK	
TEMPLATE	
AREAS CHECKED	
NO.	



FILE NAME = S:\Projects\483\002\2.57-70.dgn
 USER NAME = linds

DESIGNED - JWS
 DRAWN - LEC
 CHECKED - BRM
 DATE - 2-25-08

REVISIED -
 REVISIED -
 REVISIED -
 REVISIED -

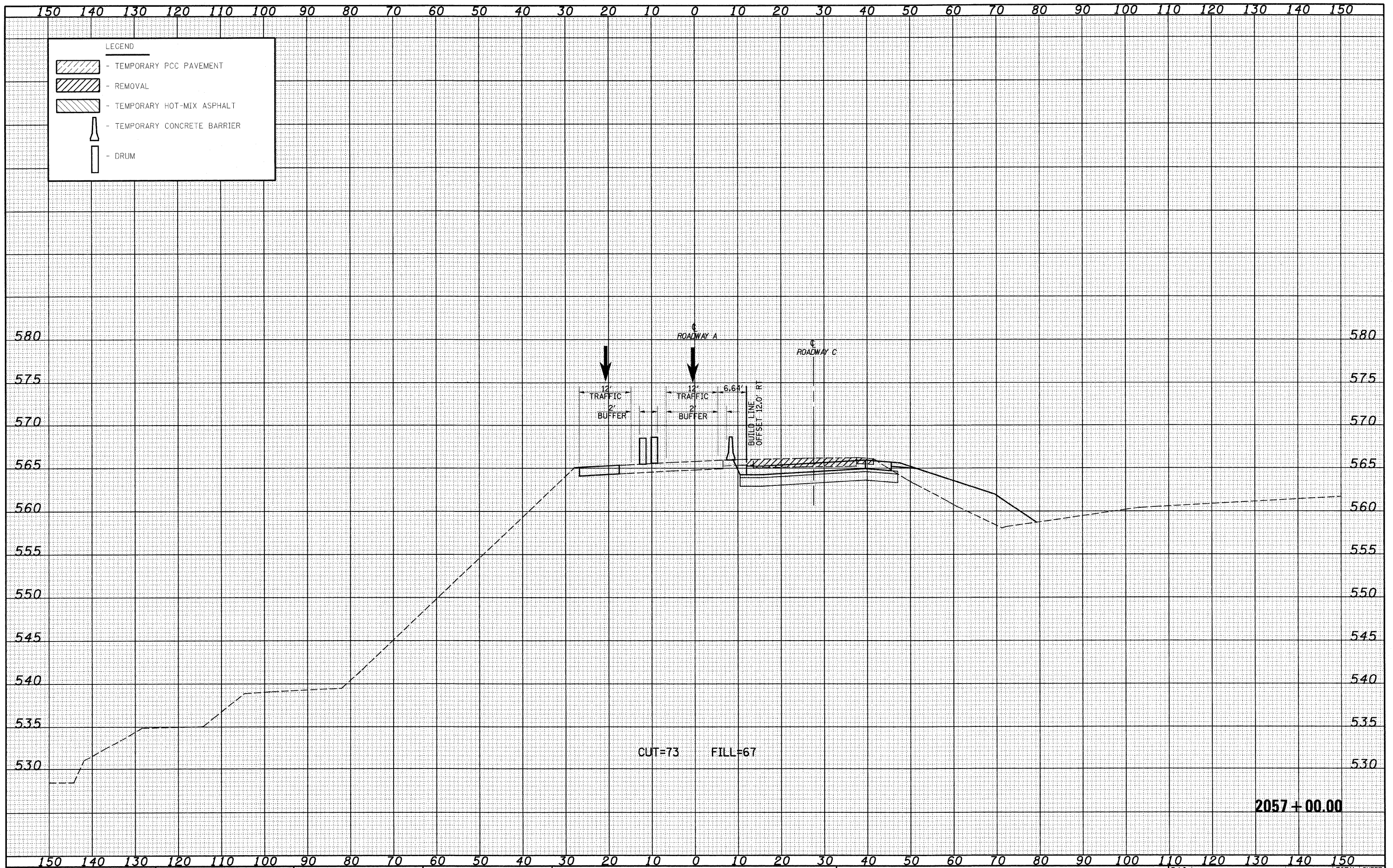
**STATE OF ILLINOIS
 DEPARTMENT OF TRANSPORTATION**

MAINTENANCE OF TRAFFIC SOUTH TRI LEVEL - ROADWAY A (STAGE 1B)
 SCALE: 1"=10' SHEET NO. 3 OF 10 SHEETS STA. 2056+00.00 TO STA. 2056+00.00

F.A.I. RTE.	SECTION	COUNTY	TOTAL SHEETS	SHEET NO.
57/70	(25-3)R	EFINGHAM	1416	1165
CONTRACT NO. 74296				
FED. ROAD DIST. NO. ILLINOIS FED. AID PROJECT				

DATE	
BY	
SURVEYED	
PLOTTED	
NOTE BOOK	
AREAS CHECKED	

DATE	
BY	
ORIGINAL SURVEY	
PLOTTED	
NOTE BOOK	
AREAS CHECKED	



FILE NAME = S:\projects\103-0007\103-0007.dwg
 USER NAME = l1rnda
 DESIGNED - JWS
 DRAWN - LEC
 CHECKED - BRM
 DATE - 2-25-08

REVISOR
 REVISION
 REVISION
 REVISION

**STATE OF ILLINOIS
 DEPARTMENT OF TRANSPORTATION**

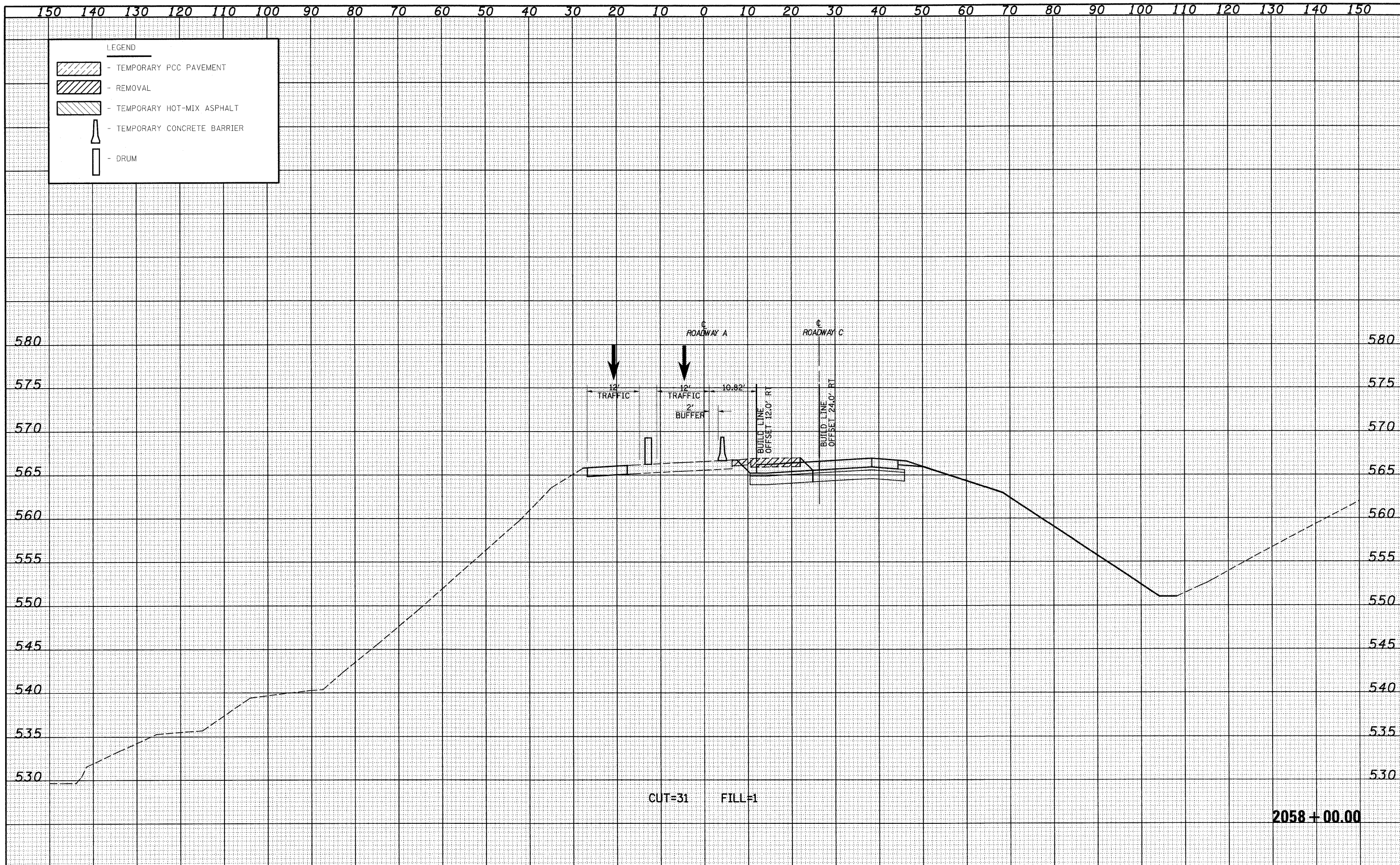
MAINTENANCE OF TRAFFIC SOUTH TRI LEVEL - ROADWAY A (STAGE 1B)
 SCALE: 1"=10'
 SHEET NO. 4 OF 10 SHEETS
 STA. 2057+00.00 TO STA. 2057+00.00

F.A.I. RTE.	SECTION	COUNTY	TOTAL SHEETS	SHEET NO.
57/70	(25-3)R	EFINGHAM	1416	1166
FED. ROAD DIST. NO.			ILLINOIS FED. AID PROJECT	
			CONTRACT NO. 74296	

2057 + 00.00

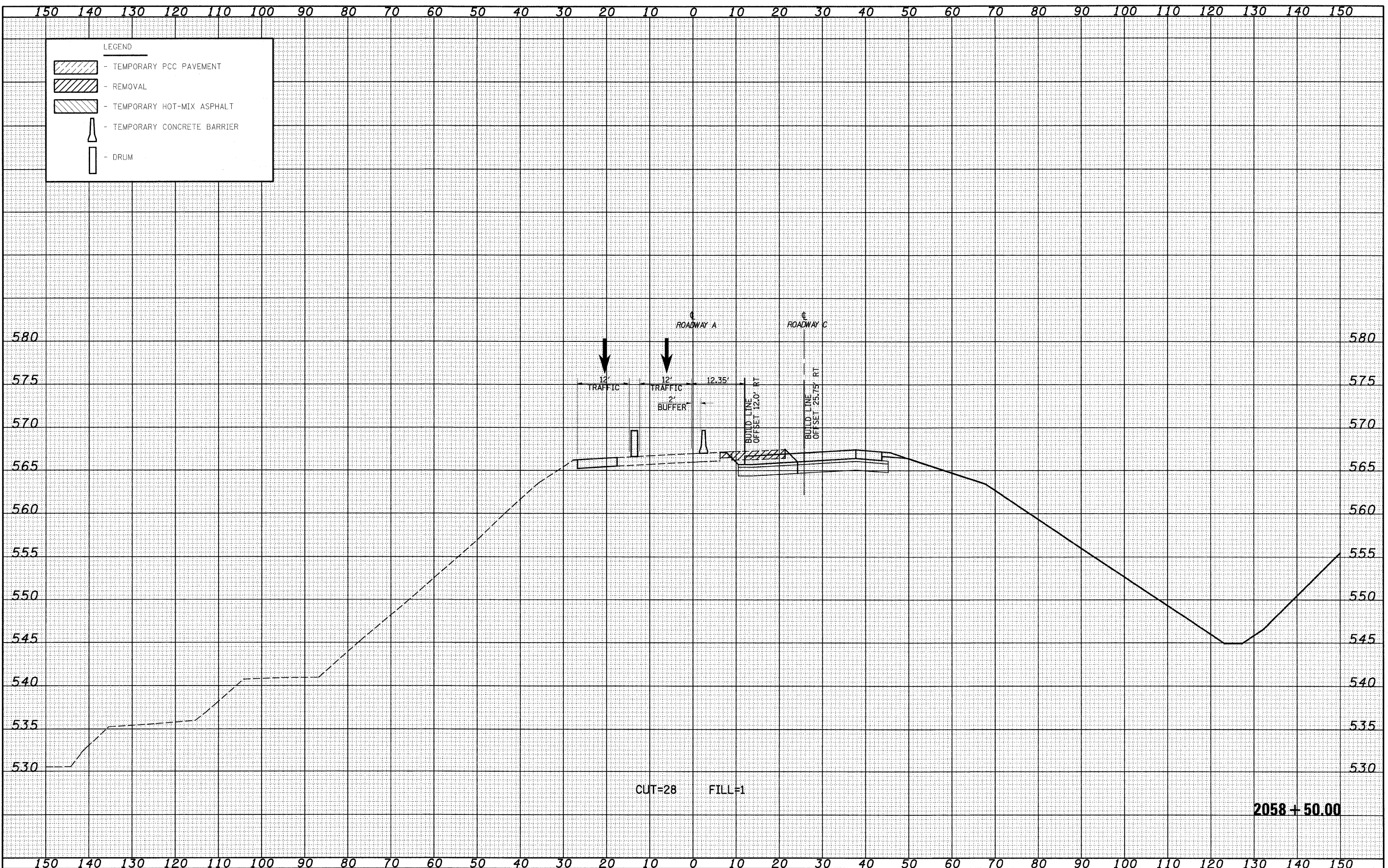
DATE _____
 BY _____
 SURVEYED _____
 PLOTTED _____
 TEMPLATE _____
 NOTE BOOK _____
 AREAS CHECKED _____

DATE _____
 BY _____
 SURVEYED _____
 PLOTTED _____
 TEMPLATE _____
 NOTE BOOK _____
 AREAS CHECKED _____



DATE _____
 BY _____
 SURVEYED _____
 FINAL TO _____
 NOTE BOOK _____
 AREAS CHECKED _____
 NO. _____

DATE _____
 BY _____
 SURVEYED _____
 FINAL TO _____
 NOTE BOOK _____
 AREAS CHECKED _____
 NO. _____



FILE NAME = S:\projects\103-000\103-000.dwg
 USER NAME = lnda
 DESIGNED - JWS
 DRAWN - LEC
 CHECKED - BRM
 DATE - 2-25-08

REVISIED -
 REVISIED -
 REVISIED -
 REVISIED -

STATE OF ILLINOIS
 DEPARTMENT OF TRANSPORTATION

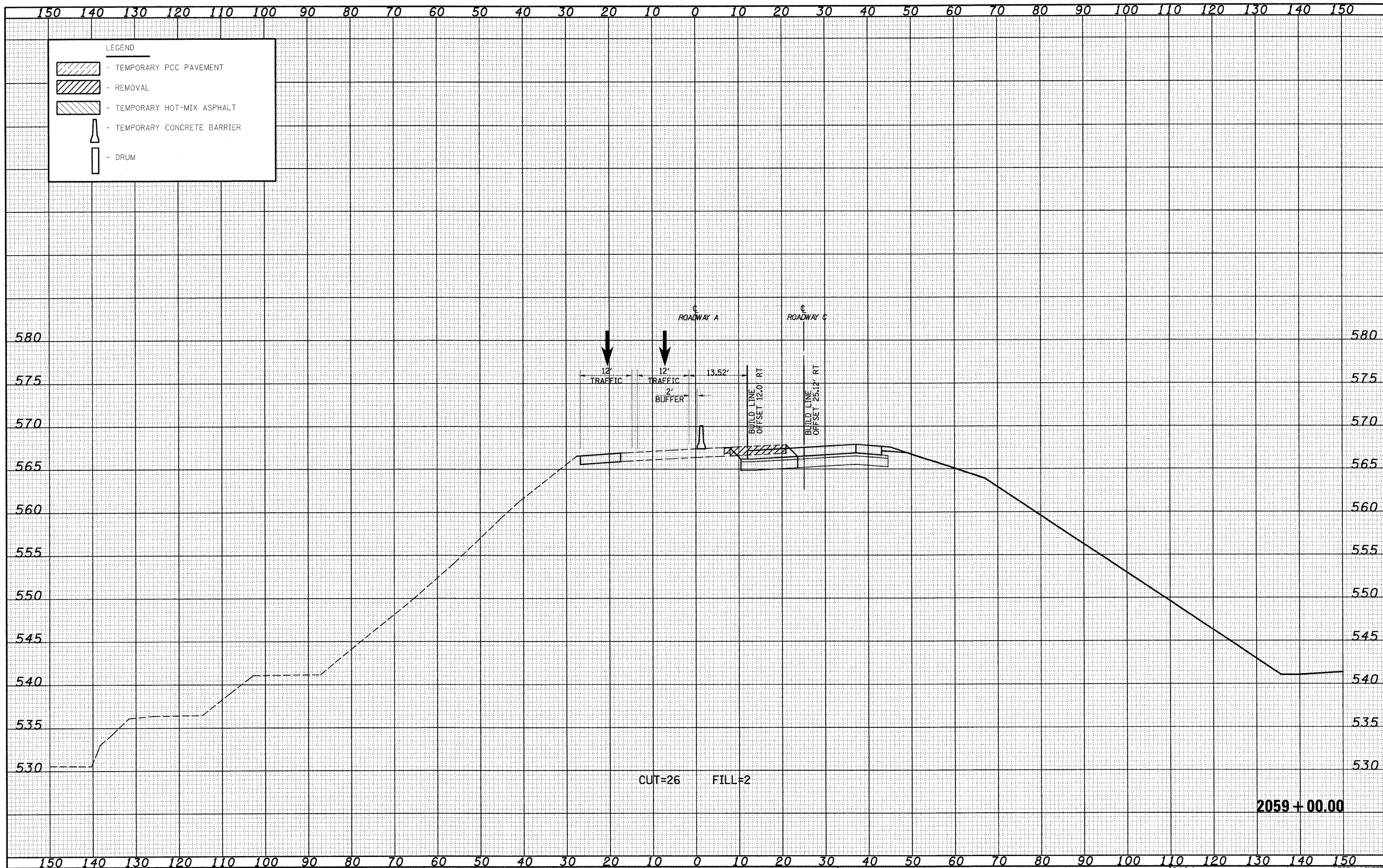
MAINTENANCE OF TRAFFIC SOUTH TRI LEVEL - ROADWAY A (STAGE 1B)
 SCALE: 1"=10'
 SHEET NO. 6 OF 10 SHEETS
 STA. 2058+50.00 TO STA. 2058+50.00

F.A.I. RTE. 57/70
 SECTION (25-3R)
 COUNTY EFINGHAM
 TOTAL SHEETS 1416
 SHEET NO. 1168
 CONTRACT NO. 74296

FED. ROAD DIST. NO. ILLINOIS FED. AID PROJECT

FINAL SURVEY
 SURVEYED BY
 NOTE BOOK NO.
 DATE
 TEMPLATE AREAS CHECKED

ORIGINAL SURVEY
 SURVEYED BY
 NOTE BOOK NO.
 DATE
 TEMPLATE AREAS CHECKED



FILE NAME =
 S:\Projects\107-0002\17-00\17-00.dwg

USER NAME = linda
 PLOT SCALE = 20.0000' / IN.
 PLOT DATE = 2/10/2010

DESIGNED - JWS
 DRAWN - LEC
 CHECKED - BRM
 DATE - 2-25-08

REVISED -
 REVISED -
 REVISED -
 REVISED -

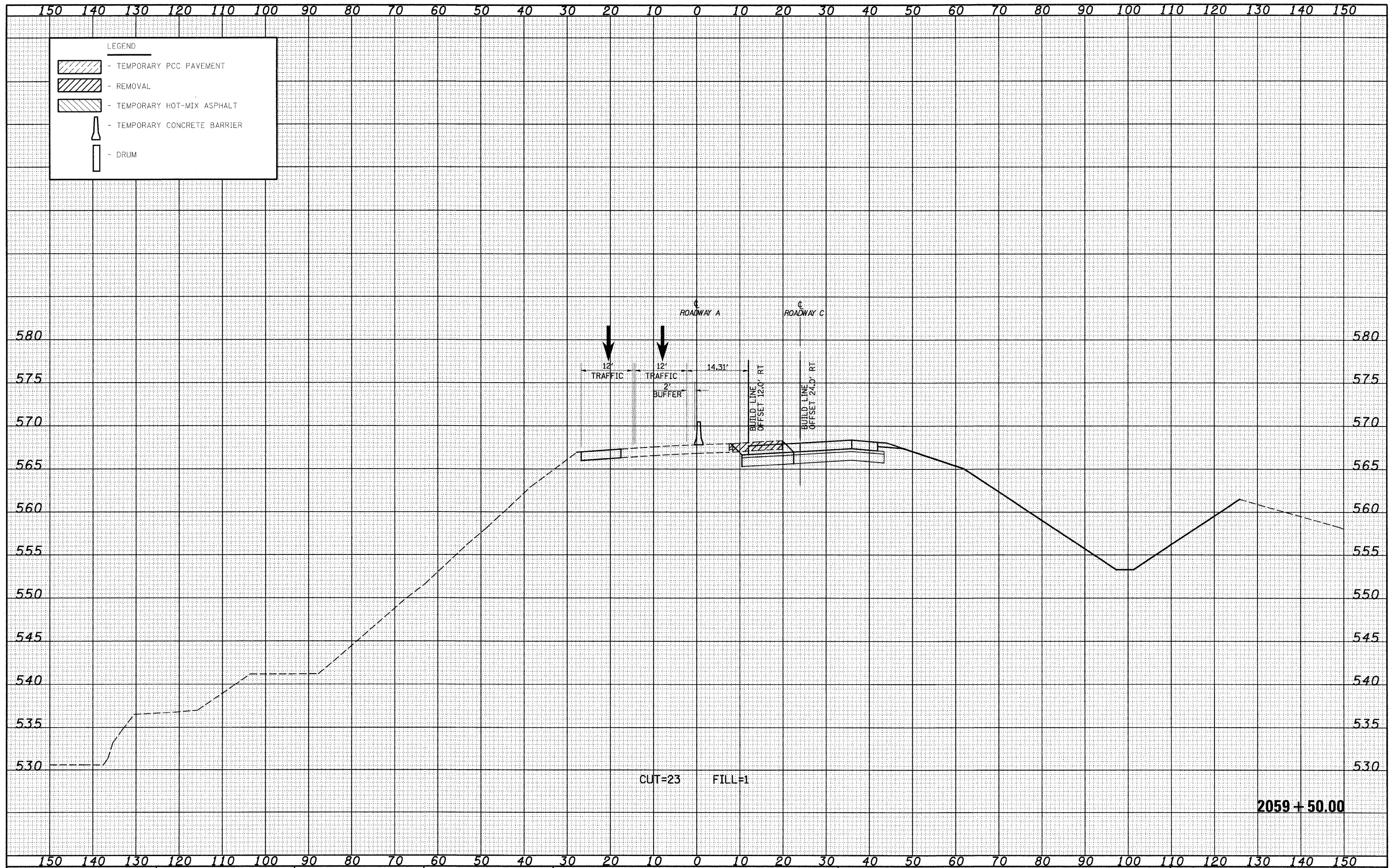
**STATE OF ILLINOIS
 DEPARTMENT OF TRANSPORTATION**

MAINTENANCE OF TRAFFIC SOUTH TRI LEVEL - ROADWAY A (STAGE 1B)
 SCALE: 1"=10'
 SHEET NO. 7 OF 10 SHEETS
 STA. 2059+00.00 TO STA. 2059+00.00

F.A.I. RTE. 57/70	SECTION (25-3)R	COUNTY EFINGHAM	TOTAL SHEETS 1416	SHEET NO. 1169
FED. ROAD DIST. NO.		ILLINOIS FED. AID PROJECT		
CONTRACT NO. 74296				

DATE	
BY	
SURVEYED	
TEMP. PLATE	
NOTE BOOK	
AREAS CHECKED	
NO.	

DATE	
BY	
SURVEYED	
TEMP. PLATE	
NOTE BOOK	
AREAS CHECKED	
NO.	



FILE NAME = S:\projects\103\1007257-70.dgn
 USER NAME = lmda
 DESIGNED - JWS
 DRAWN - LEC
 CHECKED - BRM
 DATE - 2-25-08

REVISOR -
 REVISION -
 REVISION -
 REVISION -

**STATE OF ILLINOIS
 DEPARTMENT OF TRANSPORTATION**

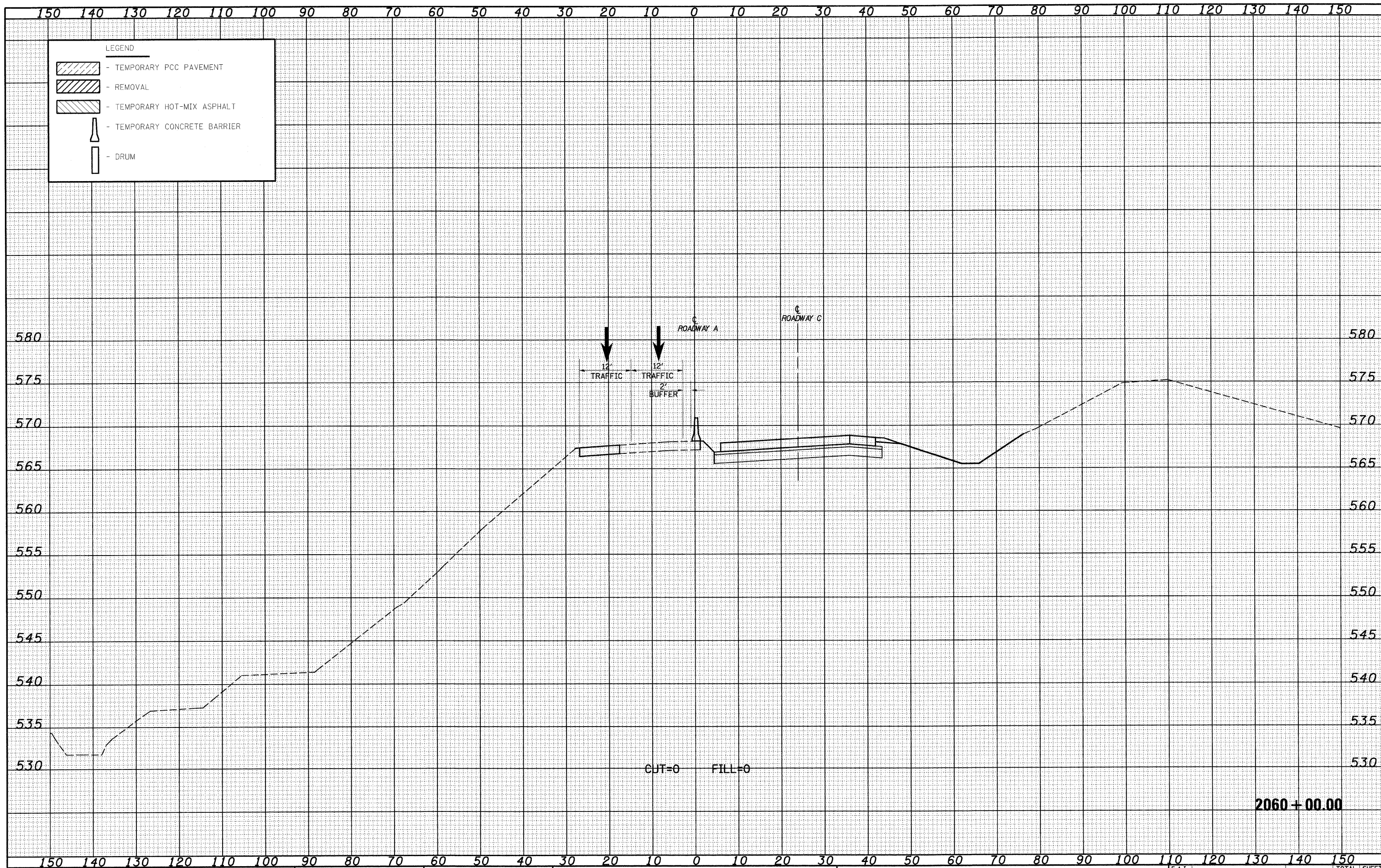
MAINTENANCE OF TRAFFIC SOUTH TRI LEVEL - ROADWAY A (STAGE 1B)
 SCALE: 1"=10'
 SHEET NO. 8 OF 10 SHEETS
 STA. 2059+50.00 TO STA. 2059+50.00

F.A.I. RTE.	SECTION	COUNTY	TOTAL SHEETS	SHEET NO.
57/70	(25-3)R	EFINGHAM	1416	1170
FED. ROAD DIST. NO.			ILLINOIS FED. AID PROJECT	
CONTRACT NO. 74296				

2059 + 50.00

DATE	
BY	
FINAL SURVEY	
PLANT	
NOTE BOOK	
NO.	
AREAS CHECKED	

DATE	
BY	
ORIGINAL SURVEY	
PLANT	
NOTE BOOK	
NO.	
AREAS CHECKED	



FILE NAME = S:\projects\142-0007\17-70.dgn
 USER NAME = l1rnda

DESIGNED - JWS
 DRAWN - LEC
 CHECKED - BRM
 DATE - 2-25-08

REVISIONS
 REVISED -
 REVISED -
 REVISED -
 REVISED -

STATE OF ILLINOIS
 DEPARTMENT OF TRANSPORTATION

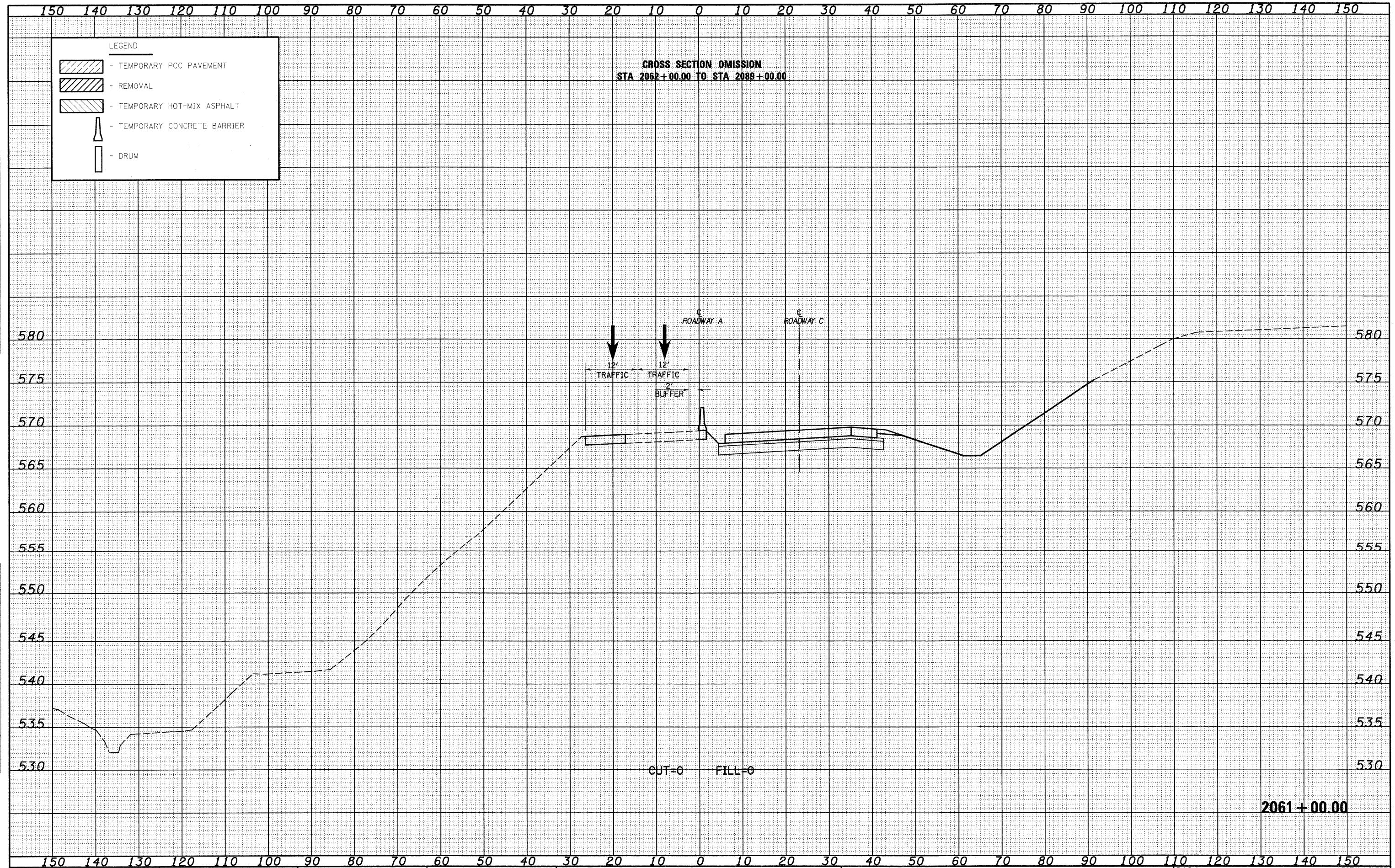
MAINTENANCE OF TRAFFIC SOUTH TRI LEVEL - ROADWAY A (STAGE 1B)
 SCALE: 1"=10'
 SHEET NO. 9 OF 10 SHEETS
 STA. 2060+00.00 TO STA. 2060+00.00

F.A.I. RTE. 57/70
 SECTION (25-3)R
 COUNTY EFINGHAM
 TOTAL SHEETS 1416
 SHEET NO. 1171
 CONTRACT NO. 74296
 FED. ROAD DIST. NO. ILLINOIS FED. AID PROJECT

2060+00.00

DATE	
BY	
FINAL SURVEY	
NOTE BOOK	
NO.	

DATE	
BY	
ORIGINAL SURVEY	
NOTE BOOK	
NO.	



LEGEND

- TEMPORARY PCC PAVEMENT
- REMOVAL
- TEMPORARY HOT-MIX ASPHALT
- TEMPORARY CONCRETE BARRIER
- DRUM

CROSS SECTION OMISSION
 STA 2062+00.00 TO STA 2089+00.00

CUT=0 FILL=0

2061+00.00

FILE NAME =
 S:\Project\102-000\102-57-70\Drawings\102-57-70-000-01-00.dwg

USER NAME = Linda
 DESIGNED - JWS
 DRAWN - LEC
 CHECKED - BRM
 DATE - 2-25-08

REVISED -
 REVISED -
 REVISED -
 REVISED -

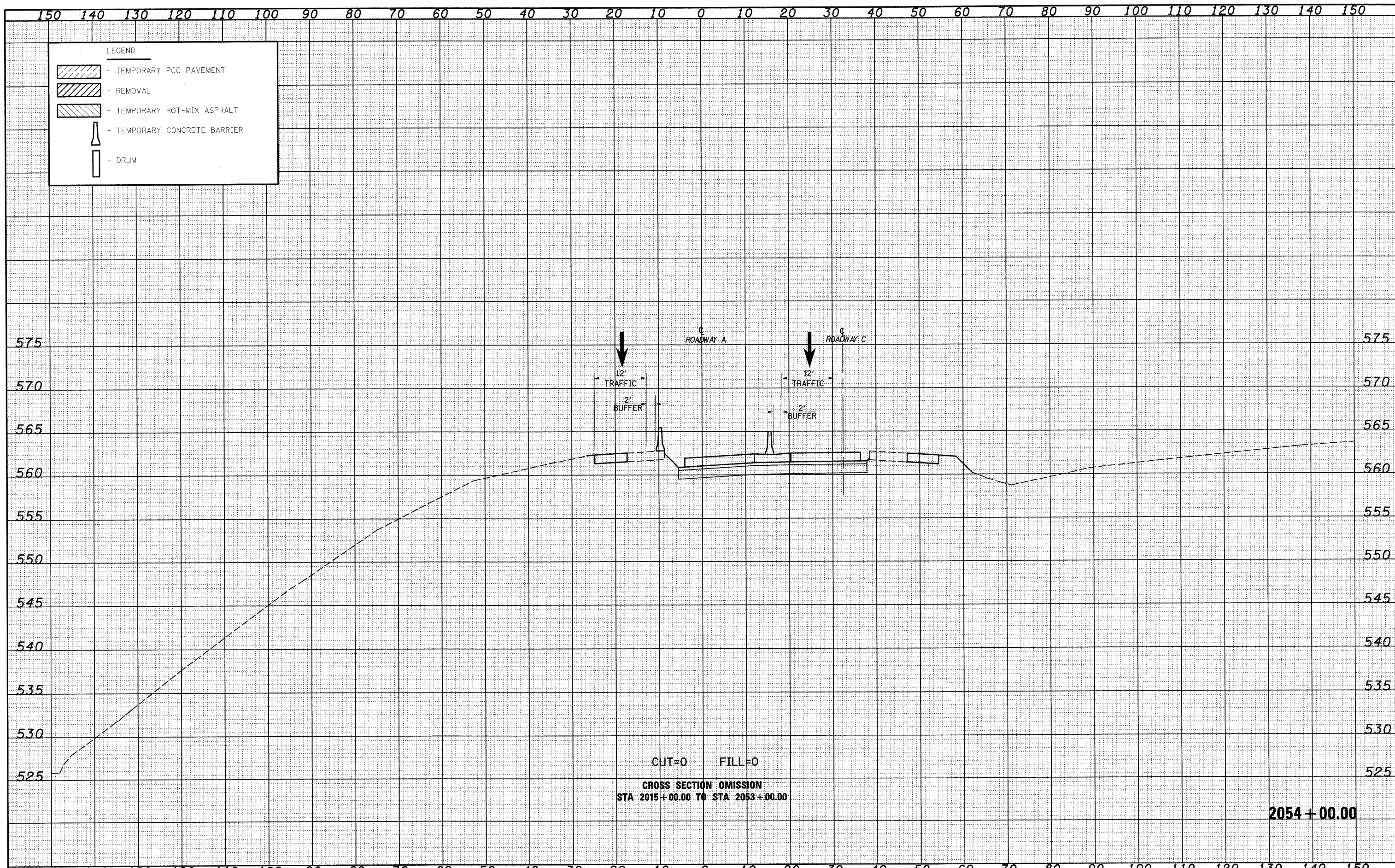
STATE OF ILLINOIS
DEPARTMENT OF TRANSPORTATION

MAINTENANCE OF TRAFFIC SOUTH TRI LEVEL - ROADWAY A (STAGE 1B)
 SCALE: 1"=10' SHEET NO. 10 OF 10 SHEETS STA. 2061+00.00 TO STA. 2061+00.00

F.A.I. RTE.	SECTION	COUNTY	TOTAL SHEETS	SHEET NO.
57/70	(25-3)R	EFINGHAM	1416	1172
FED. ROAD DIST. NO.			ILLINOIS FED. AID PROJECT	
			CONTRACT NO. 74296	

DATE _____
 BY _____
 SURVEYED _____
 PLOTTED _____
 NOTE BOOK _____
 AREAS CHECKED _____

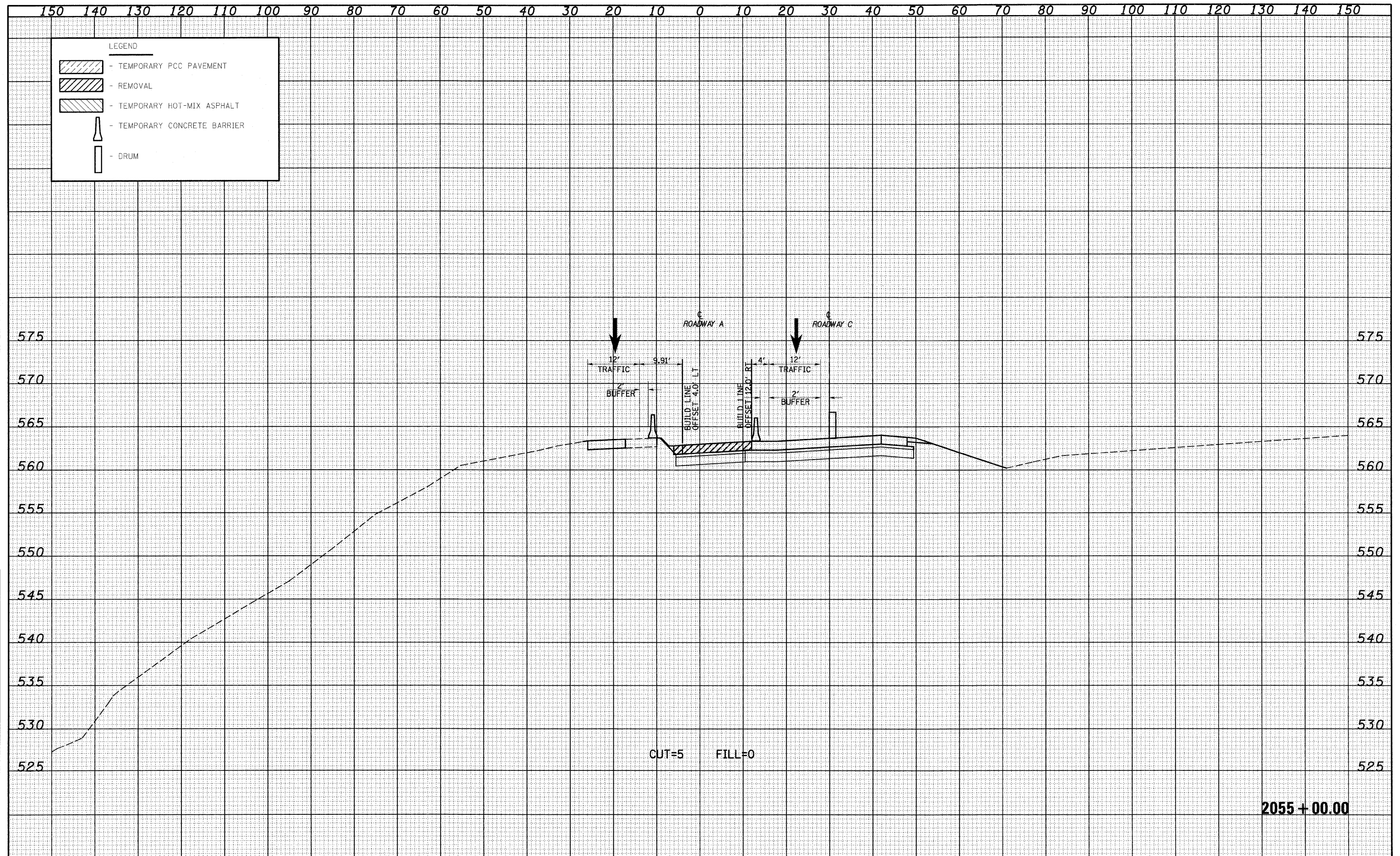
DATE _____
 BY _____
 SURVEYED _____
 PLOTTED _____
 NOTE BOOK _____
 AREAS CHECKED _____



FILE NAME =	USER NAME = linds	DESIGNED - JWS	REVISED -	STATE OF ILLINOIS DEPARTMENT OF TRANSPORTATION	MAINTENANCE OF TRAFFIC SOUTH TRI LEVEL - ROADWAY A (STAGE 1C)	F.A.I. RTE.	SECTION	COUNTY	TOTAL SHEETS	SHEET NO.	
S:\Projects\03-8807-27-70.dgn		DRAWN - LEC	REVISED -			57/70	(25-3)R	EFFINGHAM	1416	1173	
PLOT SCALE = 20.0000' / IN.		CHECKED - BRM	REVISED -			CONTRACT NO. 74296					
PLOT DATE = 2/10/2010		DATE - 2-25-08	REVISED -			SCALE: 1"=10'		SHEET NO. 1 OF 10 SHEETS		STA. 2054+00.00 TO STA. 2054+00.00	

DATE	
BY	
FINAL SURVEY	
NO. OF SHEETS	
DATE	
NO.	

DATE	
BY	
ORIGINAL SURVEY	
NO. OF SHEETS	
DATE	
NO.	

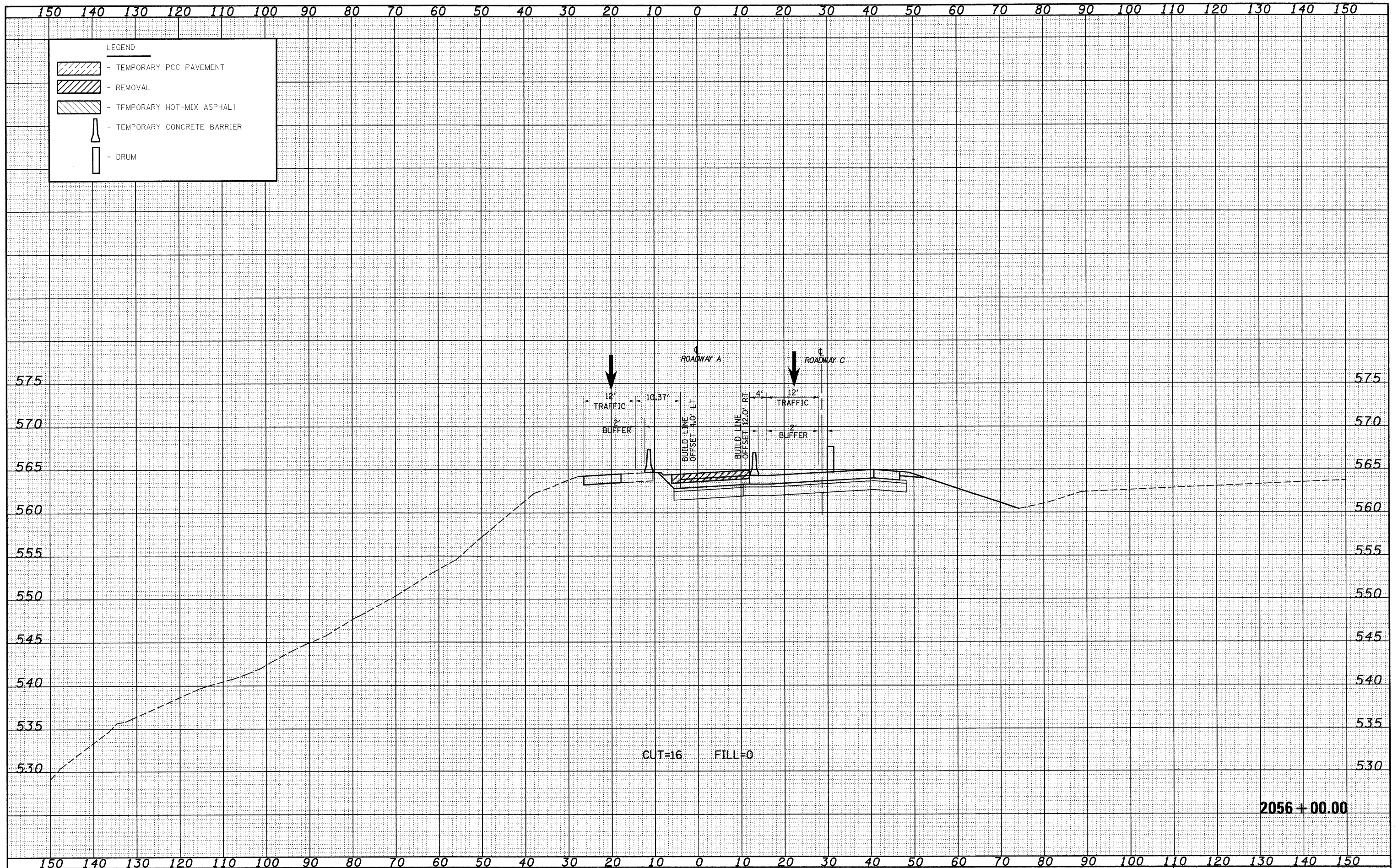


LEGEND	
	- TEMPORARY PCC PAVEMENT
	- REMOVAL
	- TEMPORARY HOT-MIX ASPHALT
	- TEMPORARY CONCRETE BARRIER
	- DRUM

FILE NAME =	USER NAME = l1n0a	DESIGNED - JWS	REVISED -	STATE OF ILLINOIS DEPARTMENT OF TRANSPORTATION	MAINTENANCE OF TRAFFIC SOUTH TRI LEVEL - ROADWAY A (STAGE 1C) SCALE: 1"=10' SHEET NO. 2 OF 10 SHEETS STA. 2055+00.00 TO STA. 2055+00.00	F.A.I. RTE. 57/70	SECTION (25-3)R	COUNTY EFFINGHAM	TOTAL SHEETS 1416	SHEET NO. 1174
PLOT SCALE = 20,00000' / IN.	CHECKED - BRM	REVISED -	FED. ROAD DIST. NO.			ILLINOIS FED. AID PROJECT				
PLOT DATE = 2/18/2010	DATE - 2-25-08	REVISED -	CONTRACT NO. 74296							

DATE	
BY	
FINAL SURVEY	
SURVEYED	
NOTE BOOK	
TEMP. AREAS CHECKED	
NO.	

DATE	
BY	
ORIGINAL SURVEY	
PLOTTED	
NOTE BOOK	
TEMP. AREAS CHECKED	
NO.	



FILE NAME = S:\projects\103-8007-37-70\dwg\15 Trk\view\176600WF-51C.dwg

USER NAME = ltrnda
 PLOT SCALE = 20.0000' / 1" IN.
 PLOT DATE = 2/19/2010

DESIGNED - JWS
 DRAWN - LEC
 CHECKED - BRM
 DATE - 2-25-08

REVISED -
 REVISED -
 REVISED -
 REVISED -

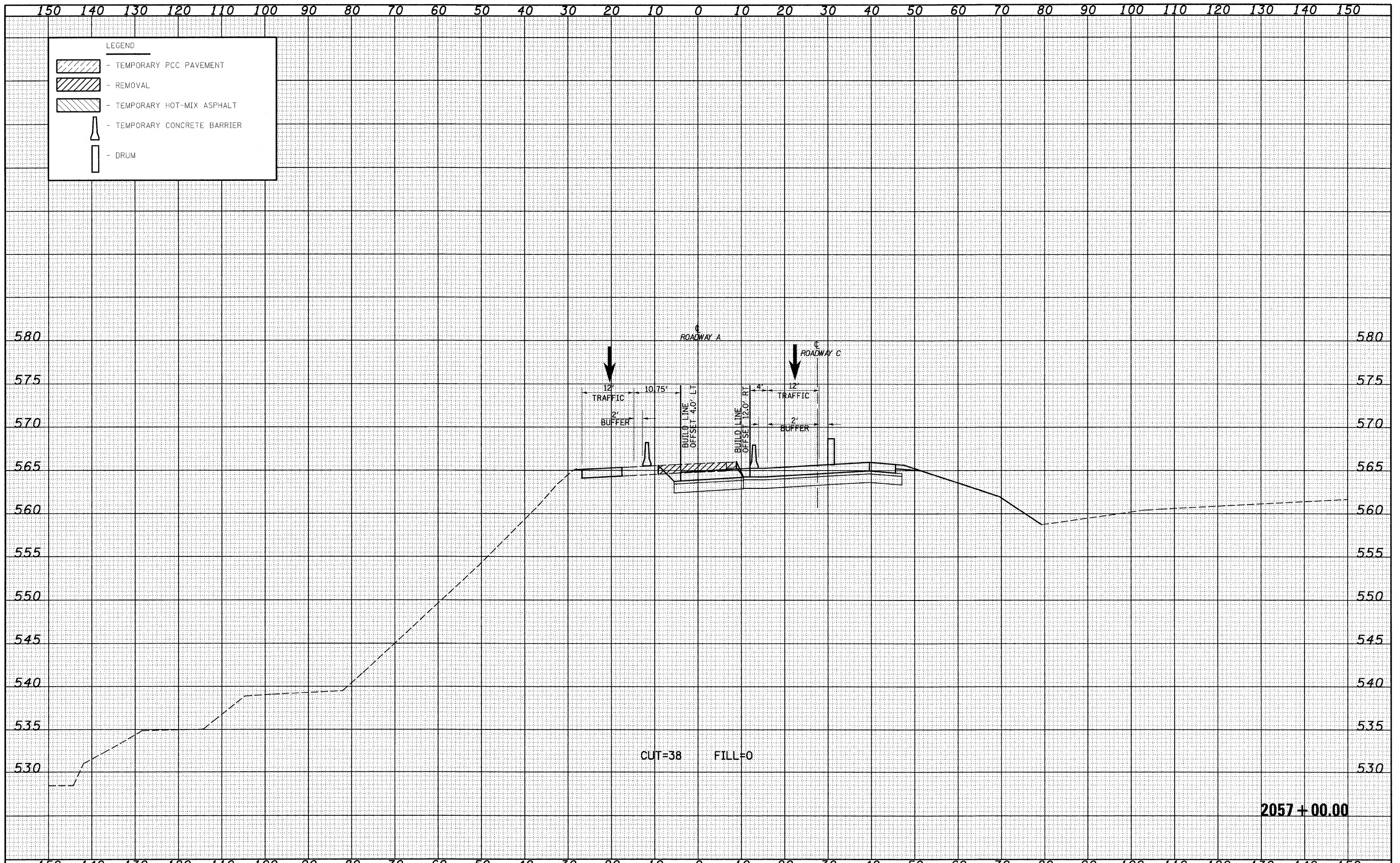
**STATE OF ILLINOIS
 DEPARTMENT OF TRANSPORTATION**

MAINTENANCE OF TRAFFIC SOUTH TRI LEVEL - ROADWAY A (STAGE 1C)
 SCALE: 1"=10' SHEET NO. 3 OF 10 SHEETS STA. 2056+00.00 TO STA. 2056+00.00

F.A.I. RTE.	SECTION	COUNTY	TOTAL SHEETS	SHEET NO.
	(25-3)R	EFFINGHAM	1416	1175
CONTRACT NO. 74296				
FED. ROAD DIST. NO. ILLINOIS FED. AID PROJECT				

DATE	
BY	
FINAL SURVEY	
SURVEY	
NOTE BOOK	
NO.	
ORIGINAL SURVEY	
NOTE BOOK	
NO.	
AREAS CHECKED	

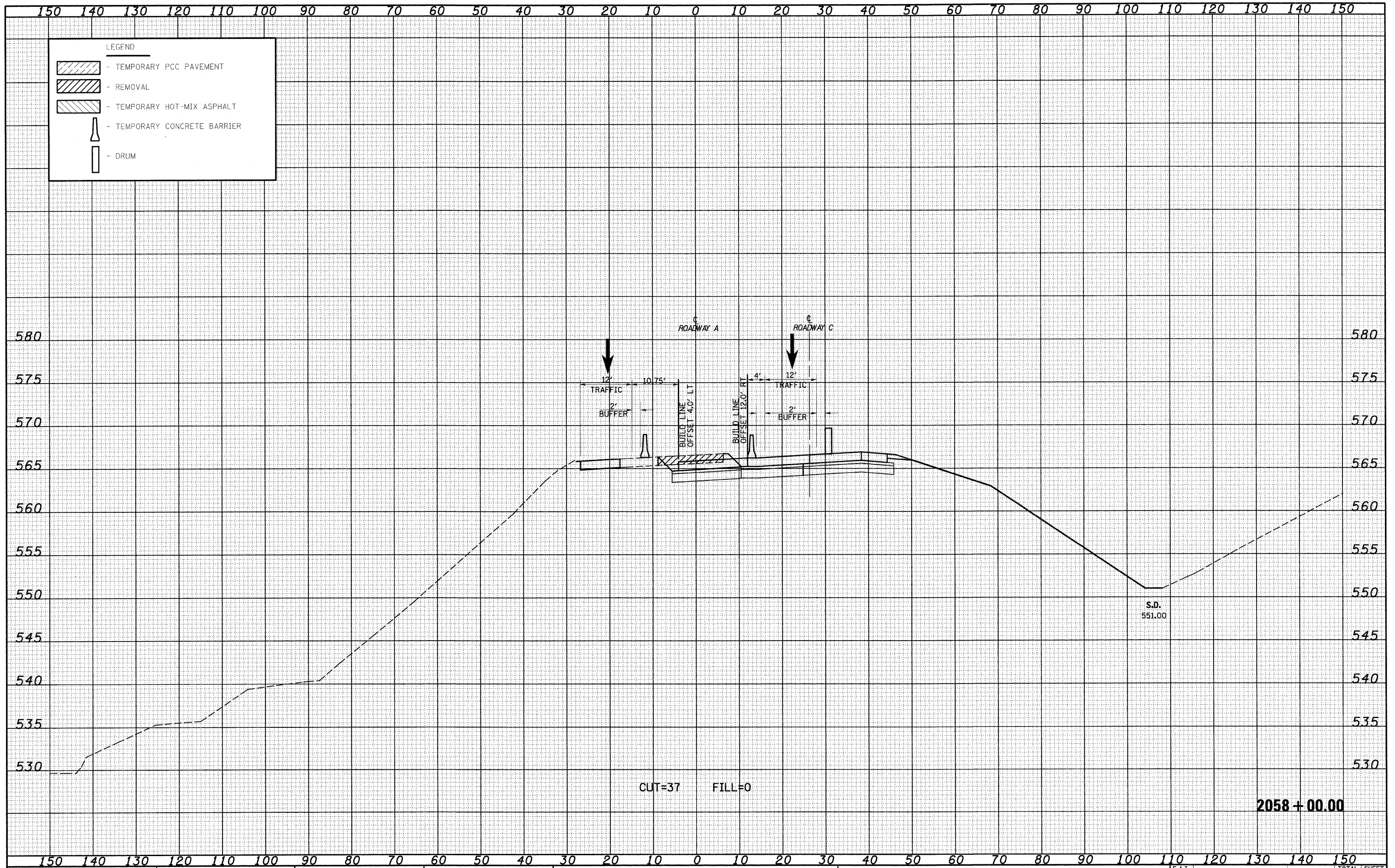
DATE	
BY	
ORIGINAL SURVEY	
NOTE BOOK	
NO.	
AREAS CHECKED	



FILE NAME =	USER NAME = lnda	DESIGNED - JWS	REVISED -	STATE OF ILLINOIS DEPARTMENT OF TRANSPORTATION	MAINTENANCE OF TRAFFIC SOUTH TRI LEVEL - ROADWAY A (STAGE 1C)	F.A.I. RTE.	SECTION	COUNTY	TOTAL SHEETS	SHEET NO.	
S:\Project\102-0002-57-70\Drawings\1020002-57-70.dwg	PLOT SCALE = 20.0000' / IN.	DRAWN - LEC	REVISED -			57/70	(25-3)R	EFFINGHAM	1416	1176	
PLOT DATE = 2/18/2018	DATE - 2-25-08	CHECKED - BRM	REVISED -			SCALE: 1"=10'		SHEET NO. 4 OF 10 SHEETS		STA. 2057+00.00 TO STA. 2057+00.00	
		DATE - 2-25-08	REVISED -			FED. ROAD DIST. NO.		ILLINOIS FED. AID PROJECT			
						CONTRACT NO. 74296					

DATE	
BY	
FINAL SURVEY	
CLIP	
NOTE BOOK	
AREAS CHECKED	

DATE	
BY	
ORIGINAL SURVEY	
CLIP	
NOTE BOOK	
AREAS CHECKED	



FILE NAME =
 S:\Project\103\103-70\103-70.dwg

USER NAME = Linda
 DESIGNED - JWS
 DRAWN - LEC
 CHECKED - BRM
 DATE - 2-25-08

REVISD -
 REVISD -
 REVISD -
 REVISD -

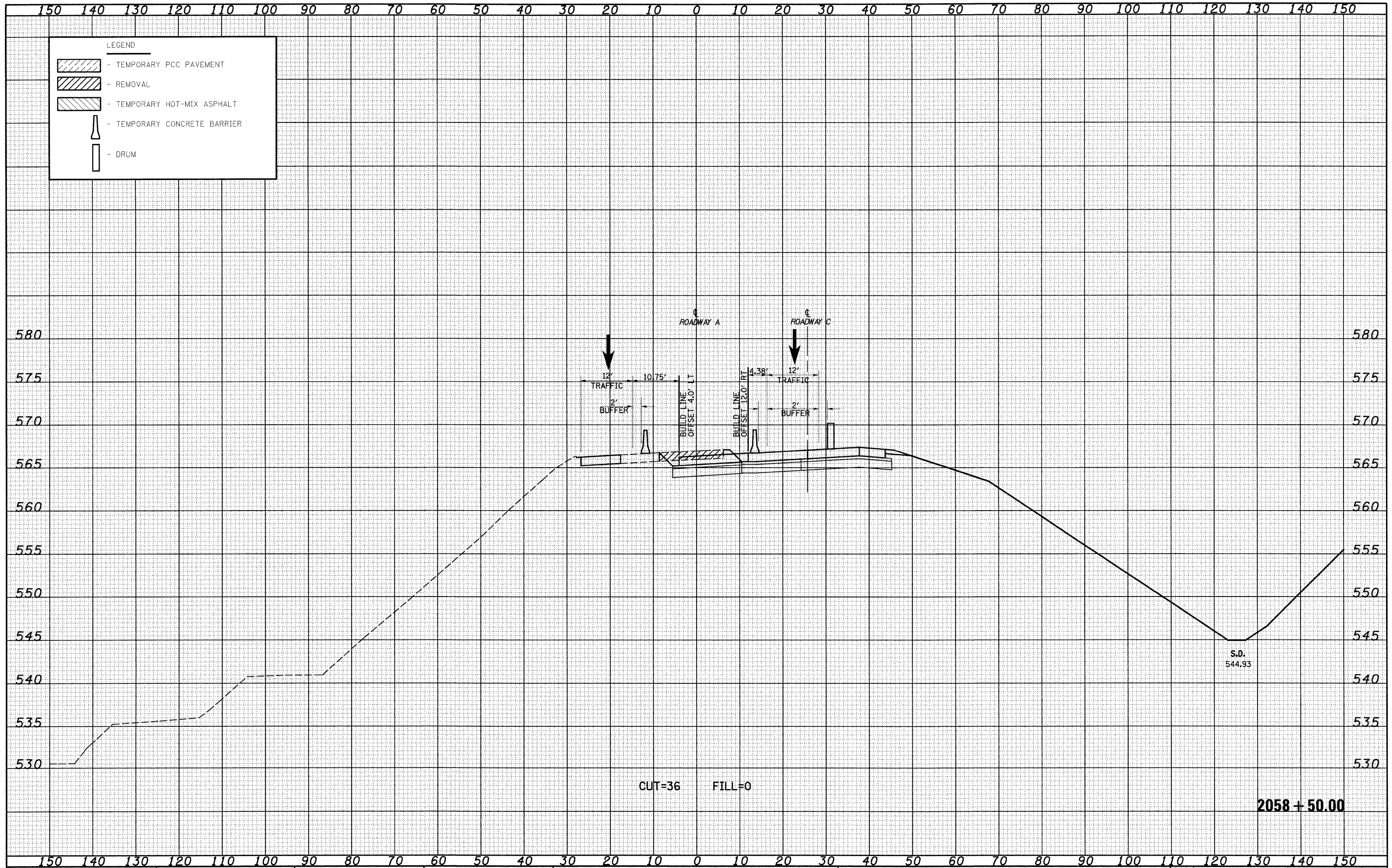
**STATE OF ILLINOIS
 DEPARTMENT OF TRANSPORTATION**

MAINTENANCE OF TRAFFIC SOUTH TRI LEVEL - ROADWAY A (STAGE 1C)
 SCALE: 1"=10' SHEET NO. 5 OF 10 SHEETS STA. 2058+00.00 TO STA. 2058+00.00

F.A.I. RTE.	SECTION	COUNTY	TOTAL SHEETS	SHEET NO.
57/70	(25-3)R	EFFINGHAM	1416	1177
FED. ROAD DIST. NO.			ILLINOIS FED. AID PROJECT	
CONTRACT NO. 74296				

DATE	
BY	
SURVEYED	
TEMPLATE	
AREAS CHECKED	
FINAL SURVEY	
NOTE BOOK	
NO.	

DATE	
BY	
SURVEYED	
TEMPLATE	
AREAS CHECKED	
ORIGINAL SURVEY	
NOTE BOOK	
NO.	



FILE NAME = S:\projects\103\10307257-70.dgn
 USER NAME = lmda
 DESIGNED - JWS
 DRAWN - LEC
 CHECKED - BRM
 DATE - 2-25-08

REVISOR -
 REVISION -
 REVISION -
 REVISION -

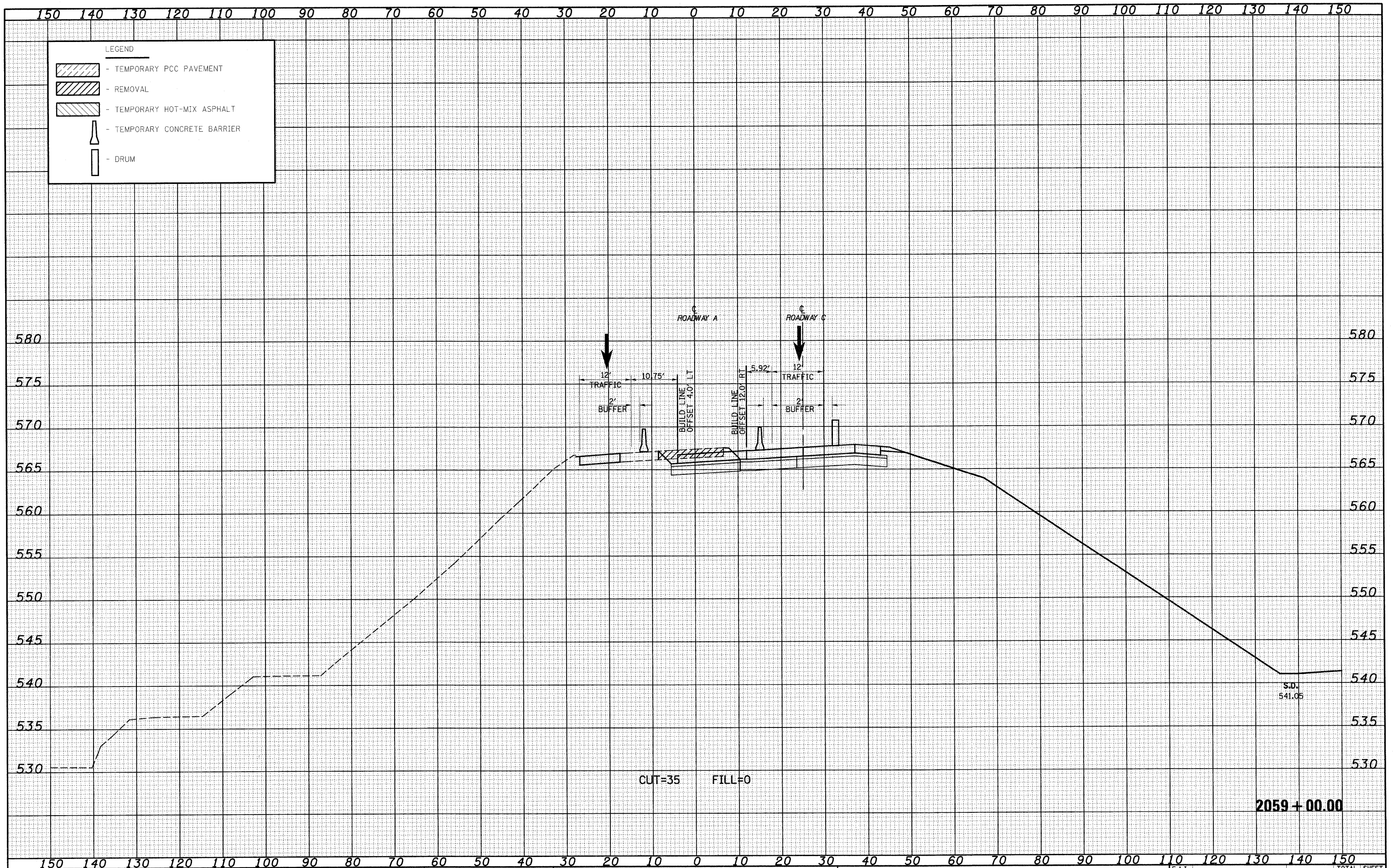
**STATE OF ILLINOIS
 DEPARTMENT OF TRANSPORTATION**

MAINTENANCE OF TRAFFIC SOUTH TRI LEVEL - ROADWAY A (STAGE 1C)
 SCALE: 1"=10' SHEET NO. 6 OF 10 SHEETS STA. 2058+50.00 TO STA. 2058+50.00

F.A.I. RTE. 57/70	SECTION 25-3R	COUNTY EFFINGHAM	TOTAL SHEETS 1416	SHEET NO. 1178
FED. ROAD DIST. NO. ILLINOIS FED. AID PROJECT		CONTRACT NO. 74296		

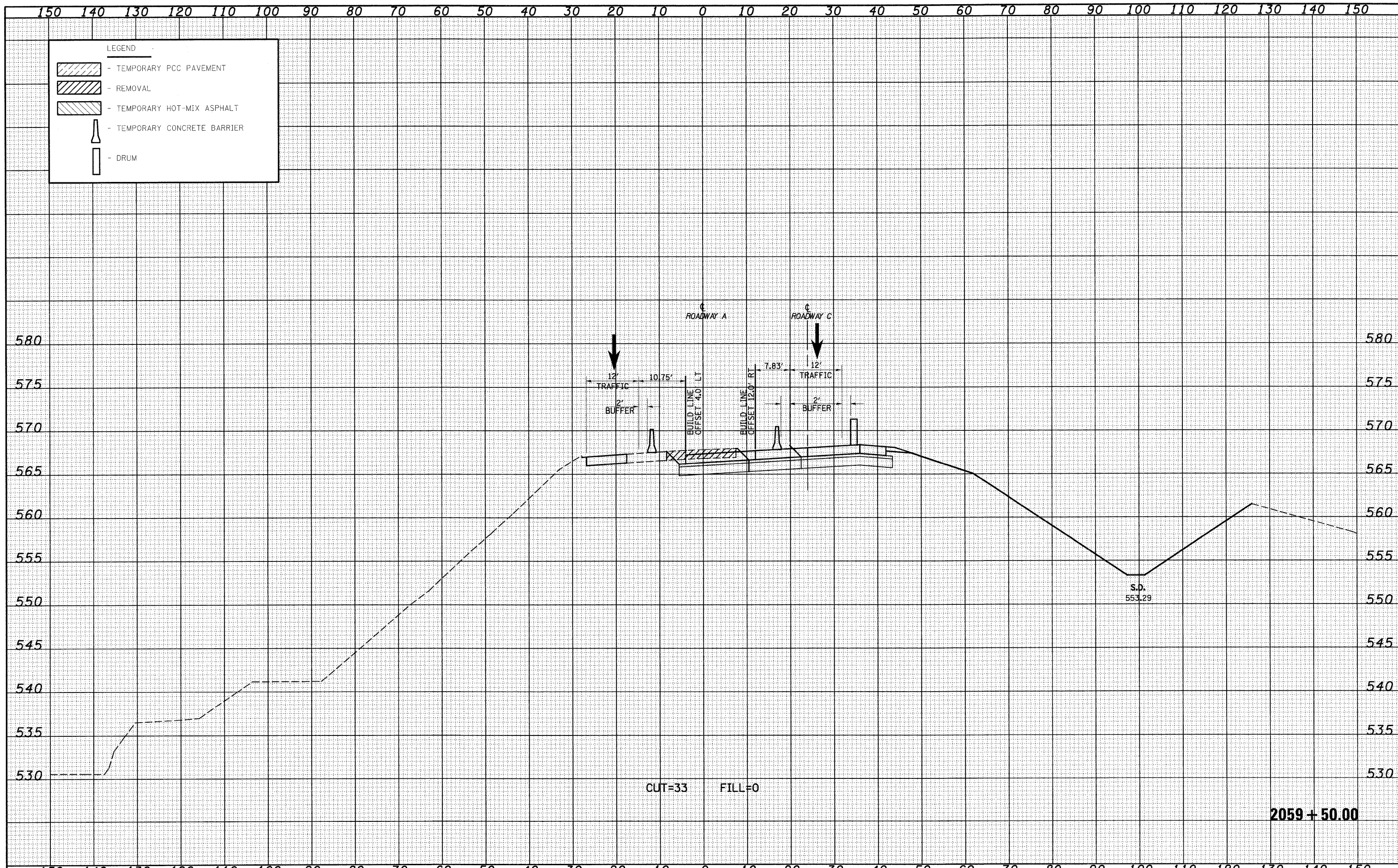
DATE _____
 BY _____
 SURVEYED _____
 PLOTTED _____
 NOTE BOOK _____
 TEMPLATE _____
 AREAS CHECKED _____
 NO. _____

DATE _____
 BY _____
 SURVEYED _____
 PLOTTED _____
 NOTE BOOK _____
 TEMPLATE _____
 AREAS CHECKED _____
 NO. _____



DATE _____
 BY _____
 SURVEYED _____
 CHECKED _____
 TEMPLATE _____
 NOTE BOOK _____
 AREAS CHECKED _____
 NO. _____

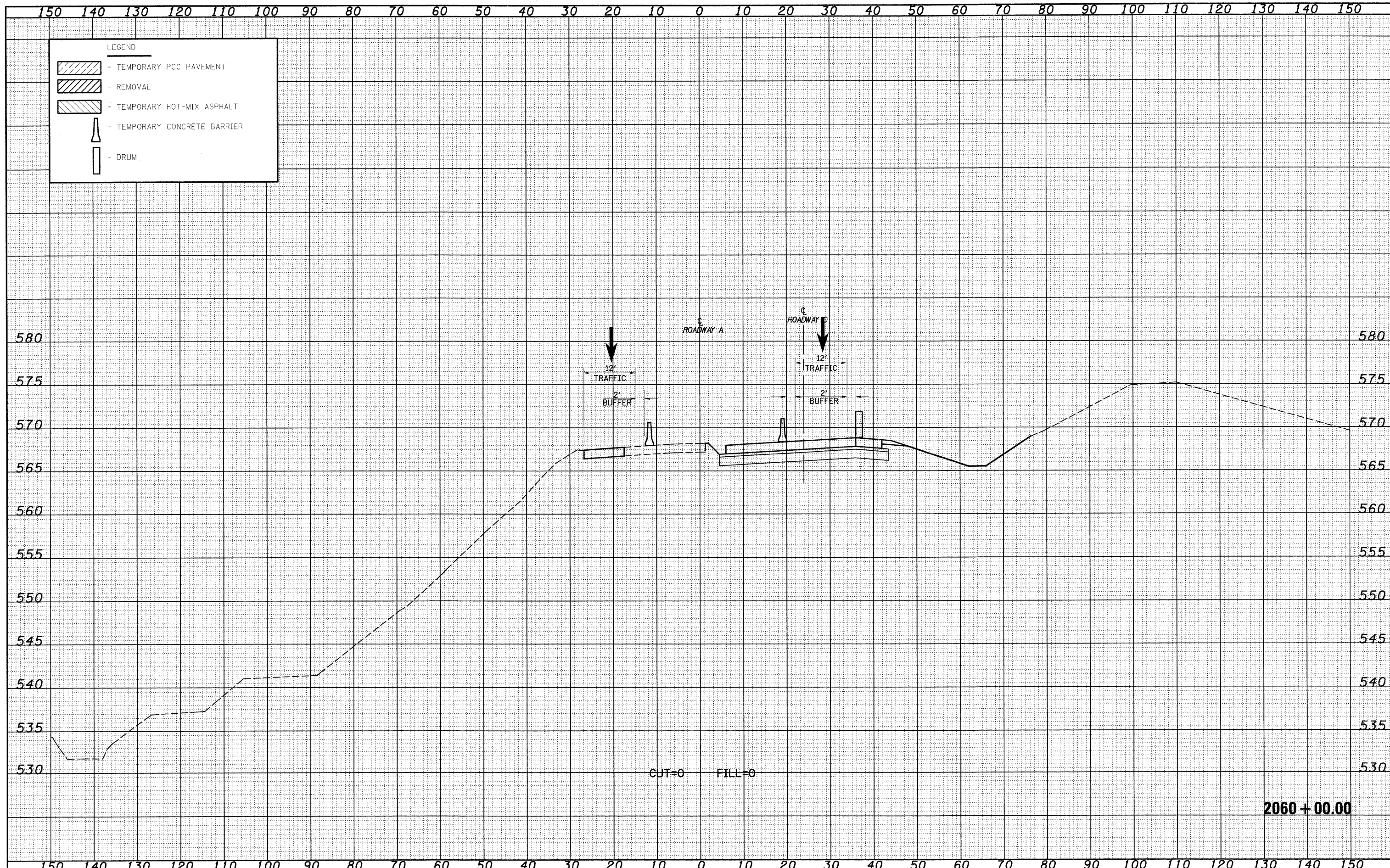
DATE _____
 BY _____
 SURVEYED _____
 CHECKED _____
 TEMPLATE _____
 NOTE BOOK _____
 AREAS CHECKED _____
 NO. _____



FILE NAME =	USER NAME = lnda	DESIGNED - JWS	REVISED -	STATE OF ILLINOIS DEPARTMENT OF TRANSPORTATION	MAINTENANCE OF TRAFFIC SOUTH TRI LEVEL - ROADWAY A (STAGE 1C) SCALE: 1"=10' SHEET NO. 8 OF 10 SHEETS STA. 2059+50.00 TO STA. 2059+50.00	F.A.I. RTE.	SECTION	COUNTY	TOTAL SHEETS	SHEET NO.	
5:\Projects\403-0007251-70.dgn\15-TRIP\15-TRIP-01.dgn	PLOT SCALE = 28.8000' / IN.	DRAWN - LEC	REVISED -			57/70	(25-3)R	EFFINGHAM	1416	1180	
PLOT DATE = 2/10/2010	DATE - 2-25-08	CHECKED - BRM	REVISED -			CONTRACT NO. 74296					
		DATE - 2-25-08	REVISED -			FED. ROAD DIST. NO. ILLINOIS FED. AID PROJECT					

DATE _____
 BY _____
 SURVEYED _____
 PLOTTED _____
 NOTE BOOK _____
 AREAS CHECKED _____

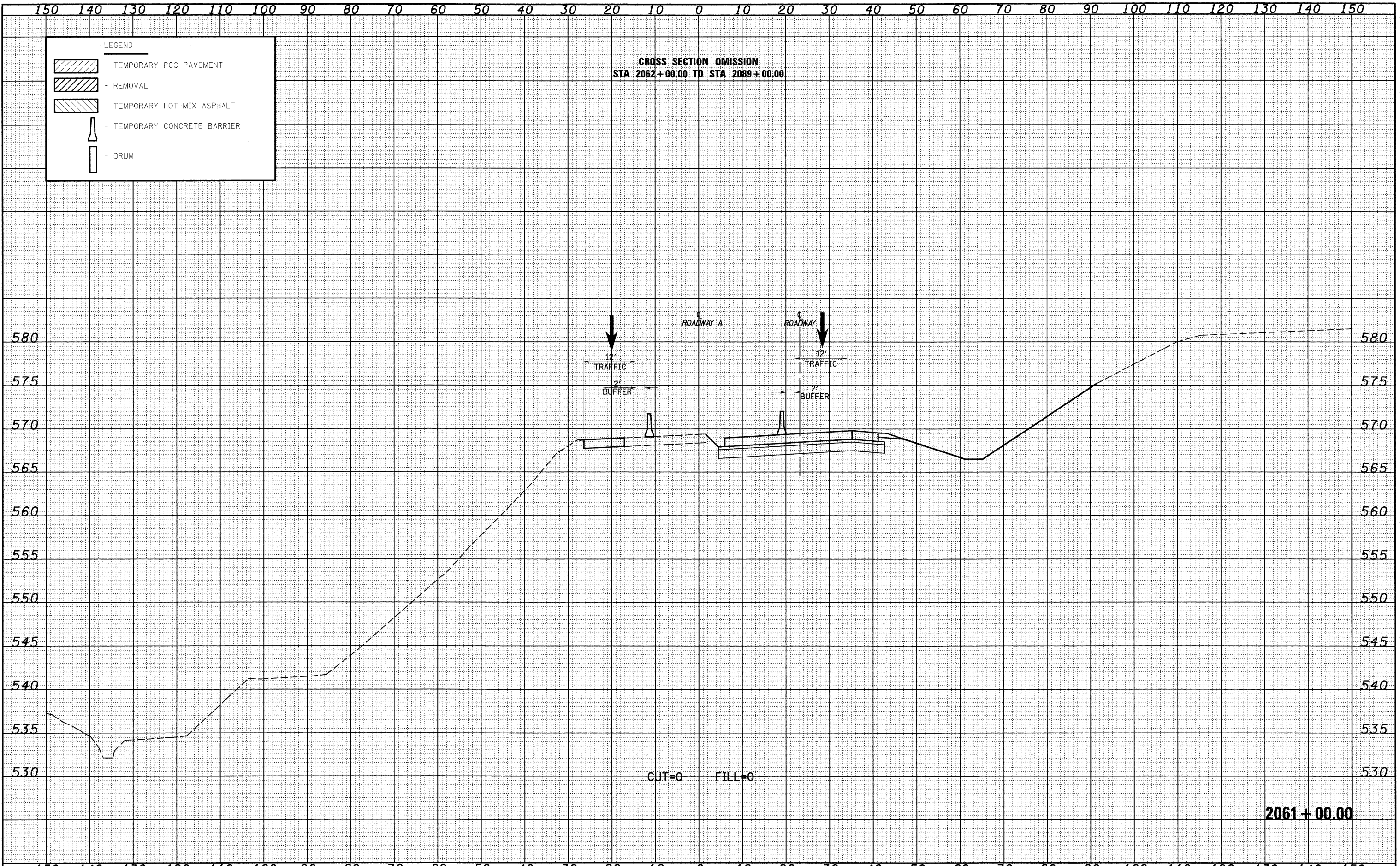
DATE _____
 BY _____
 SURVEYED _____
 PLOTTED _____
 NOTE BOOK _____
 AREAS CHECKED _____



FILE NAME =	USER NAME = l1rda	DESIGNED - JWS	REVISED -	STATE OF ILLINOIS DEPARTMENT OF TRANSPORTATION	MAINTENANCE OF TRAFFIC SOUTH TRI LEVEL - ROADWAY A (STAGE 1C)	F.A.I. RTE.	SECTION	COUNTY	TOTAL SHEETS	SHEET NO.	
S:\projects\MS-407\25-77\p1\5 Trk\work\TDR\DWG\101 S.C.dwg	PLOT SCALE = 28,00000 ' / IN.	DRAWN - LEC	REVISED -			57/70	(25-3)R	EFFINGHAM	1416	1181	
PLOT DATE = 2/10/2010	DATE - 2-25-08	CHECKED - BRM	REVISED -			CONTRACT NO. 74296					
		DATE - 2-25-08	REVISED -			SCALE: 1"=10'		SHEET NO. 9 OF 10 SHEETS		STA. 2060+00.00 TO STA. 2060+00.00	

DATE _____
 BY _____
 SURVEYED _____
 DRAWN _____
 CHECKED _____
 DATE _____

DATE _____
 BY _____
 SURVEYED _____
 DRAWN _____
 CHECKED _____
 DATE _____



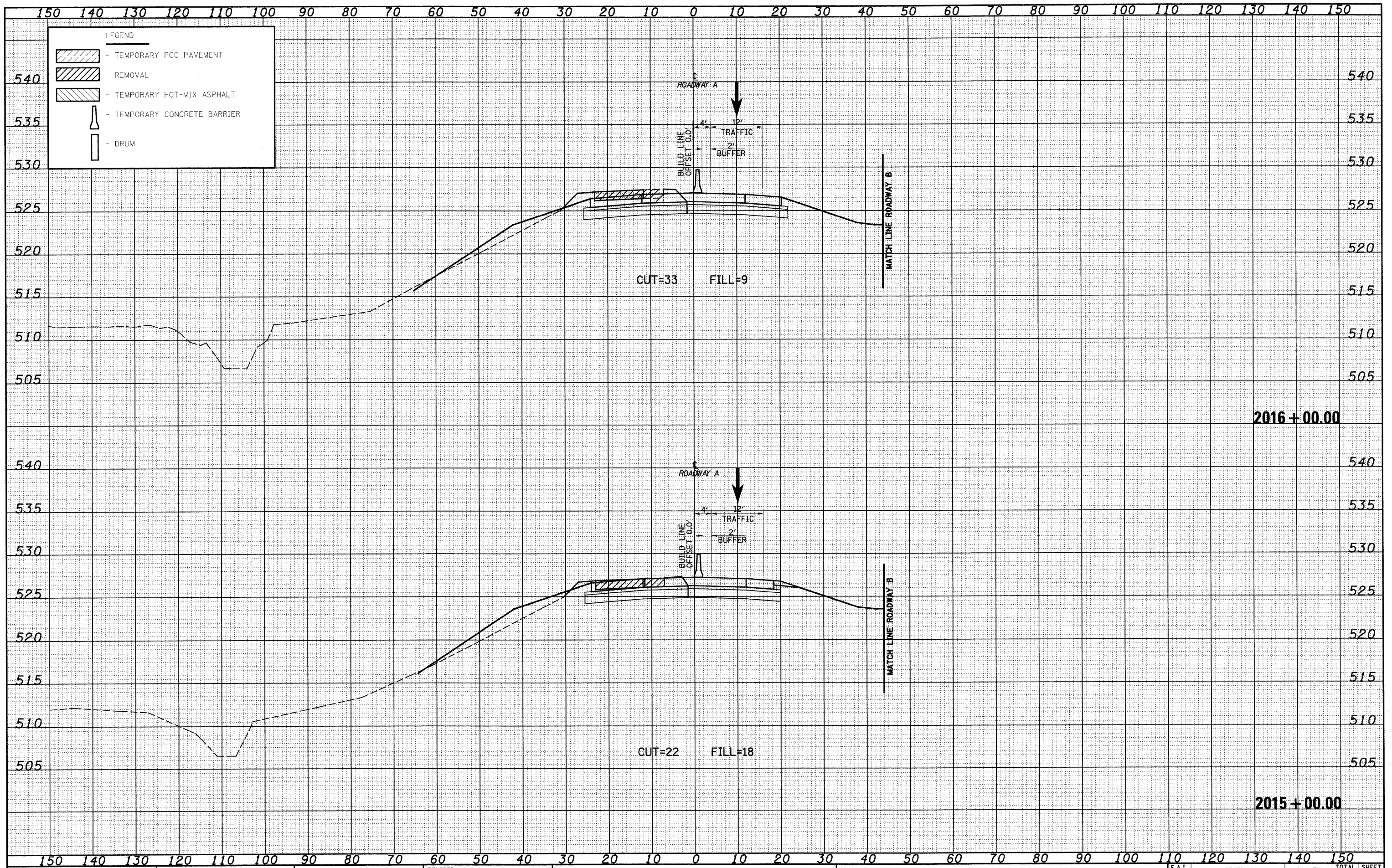
LEGEND

- TEMPORARY PCC PAVEMENT
- REMOVAL
- TEMPORARY HOT-MIX ASPHALT
- TEMPORARY CONCRETE BARRIER
- DRUM

CROSS SECTION OMISSION
 STA 2062+00.00 TO STA 2089+00.00

DATE	
BY	
FINAL SURVEY	
NOTE BOOK	
NO.	

DATE	
BY	
ORIGINAL SURVEY	
NOTE BOOK	
NO.	



2016 + 00.00

2015 + 00.00

FILE NAME = S:\Projects\103-8007.51-70.dwg
 USER NAME = linda

DESIGNED - JWS
 DRAWN - LEC
 CHECKED - BRM
 DATE - 2-25-08

REVISIONS
 REVISED -
 REVISED -
 REVISED -
 REVISED -

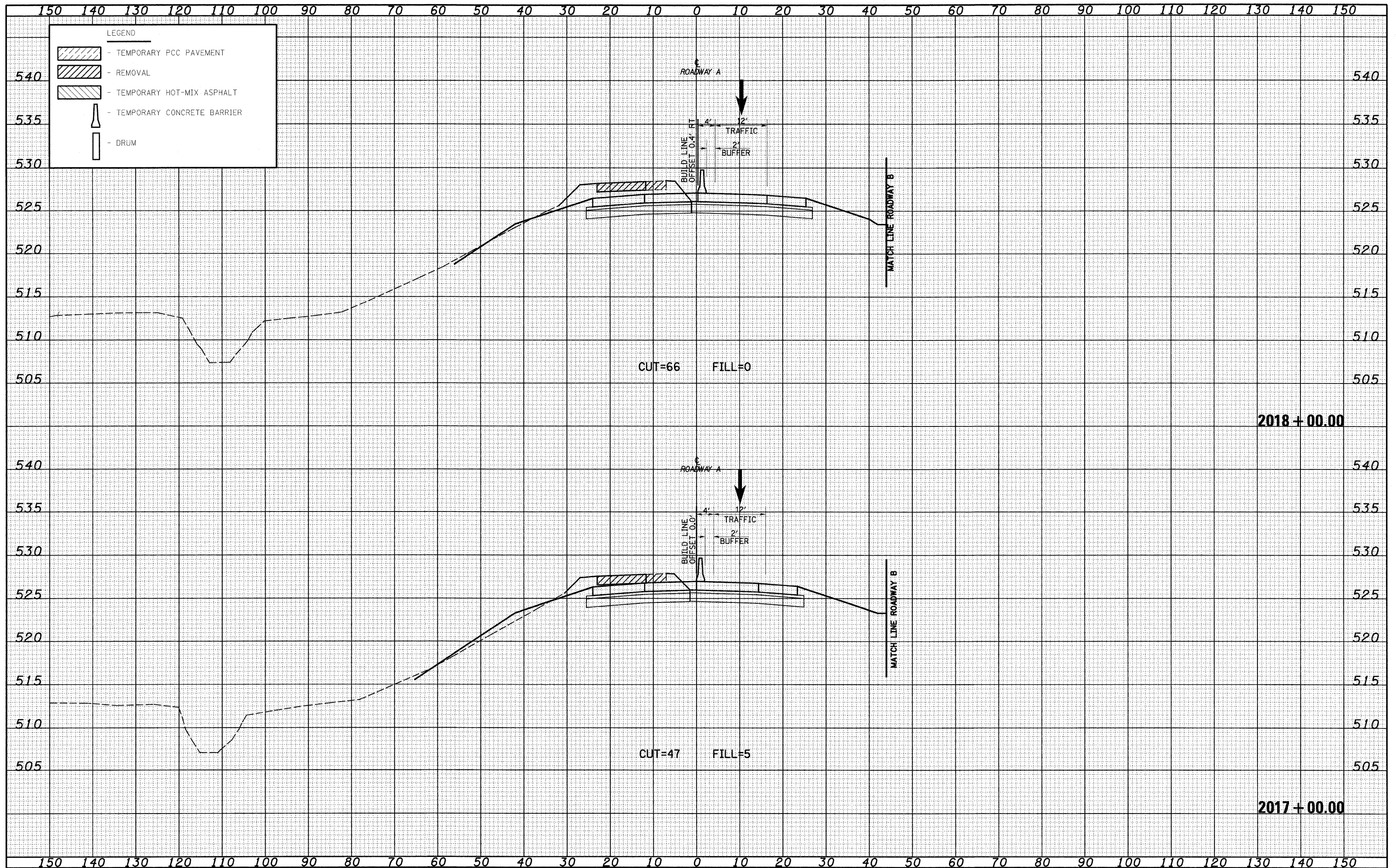
STATE OF ILLINOIS
 DEPARTMENT OF TRANSPORTATION

MAINTENANCE OF TRAFFIC SOUTH TRI LEVEL - ROADWAY A (STAGE 2)
 SCALE: 1"=10'
 SHEET NO. 1 OF 73 SHEETS
 STA. 2015+00.00 TO STA. 2016+00.00

F.A.I. RTE. 57/70	SECTION (25-3)R	COUNTY EFFINGHAM	TOTAL SHEETS 1416	SHEET NO. 1183
FED. ROAD DIST. NO.		ILLINOIS FED. AID PROJECT		

DATE	
BY	
FINAL SURVEY	
NOTE BOOK	
AREAS CHECKED	

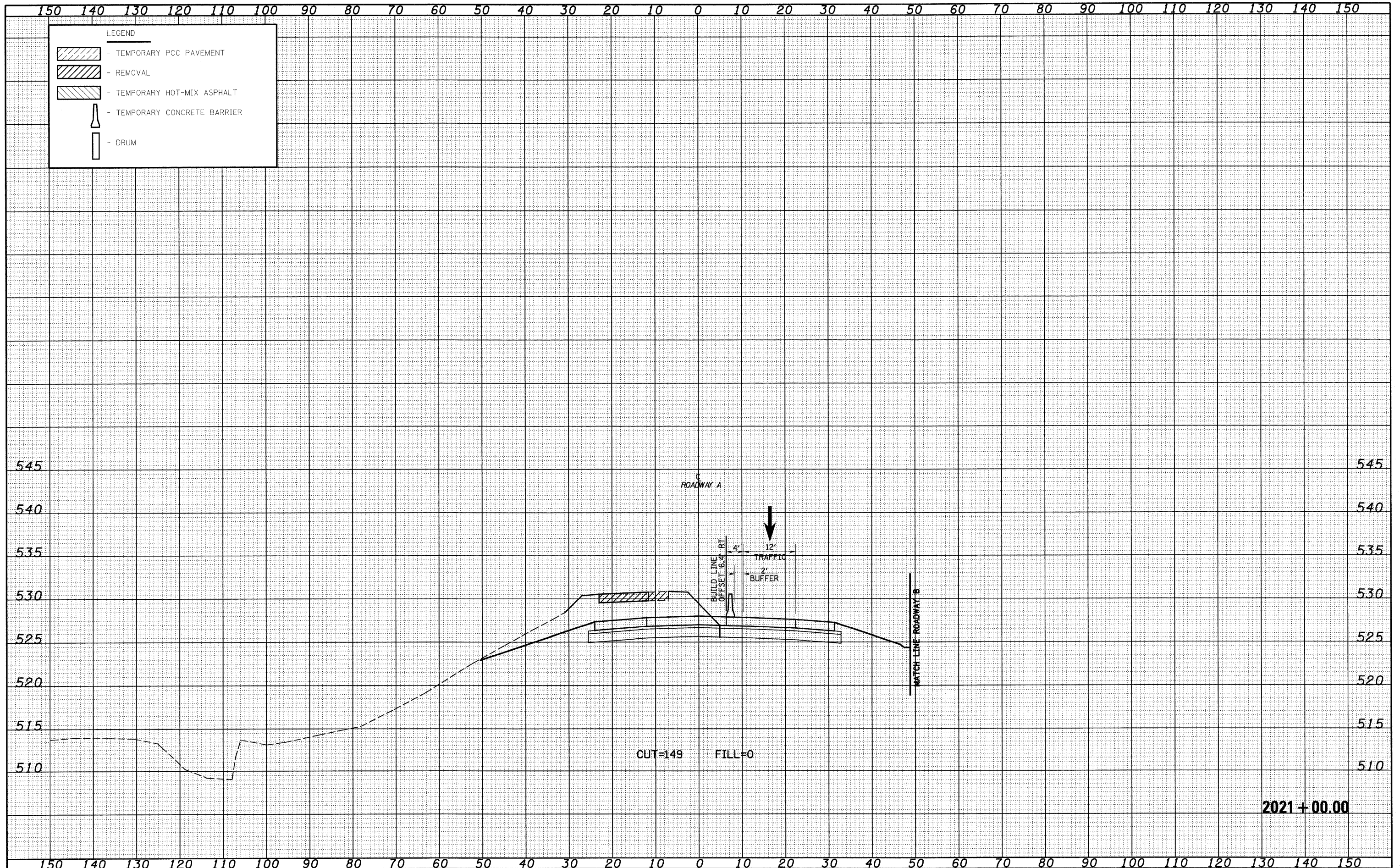
DATE	
BY	
ORIGINAL SURVEY	
NOTE BOOK	
AREAS CHECKED	



FILE NAME =	USER NAME = lnda	DESIGNED - JWS	REVISED -	STATE OF ILLINOIS DEPARTMENT OF TRANSPORTATION	MAINTENANCE OF TRAFFIC SOUTH TRI LEVEL - ROADWAY A (STAGE 2)	F.A.T. RTE. = 57/70	SECTION (25-3)R	COUNTY EFFINGHAM	TOTAL SHEETS 1416	SHEET NO. 1184	
PLOT SCALE = 20.00/88' / IN.	CHECKED - BRM	REVISED -	SCALE: 1"=10'			SHEET NO. 2 OF 73 SHEETS	STA. 2017+00.00 TO STA. 2018+00.00	FED. ROAD DIST. NO.	ILLINOIS FED. AID PROJECT	CONTRACT NO. 74296	
PLOT DATE = 2/10/2010	DATE - 2-25-08	REVISED -									

DATE	
BY	
FINAL SURVEY	
SURVEYED	
NOTE BOOK	
NO.	
TEMP. PLATE	
AREAS CHECKED	

DATE	
BY	
ORIGINAL SURVEY	
SURVEYED	
NOTE BOOK	
NO.	
TEMP. PLATE	
AREAS CHECKED	



FILE NAME = S:\Project\102-60072-51-70.dgn
 USER NAME = Linda
 DESIGNED - JWS
 DRAWN - LEC
 CHECKED - BRM
 DATE - 2-25-08

REVISOR
 REVISION
 REVISION
 REVISION

STATE OF ILLINOIS
 DEPARTMENT OF TRANSPORTATION

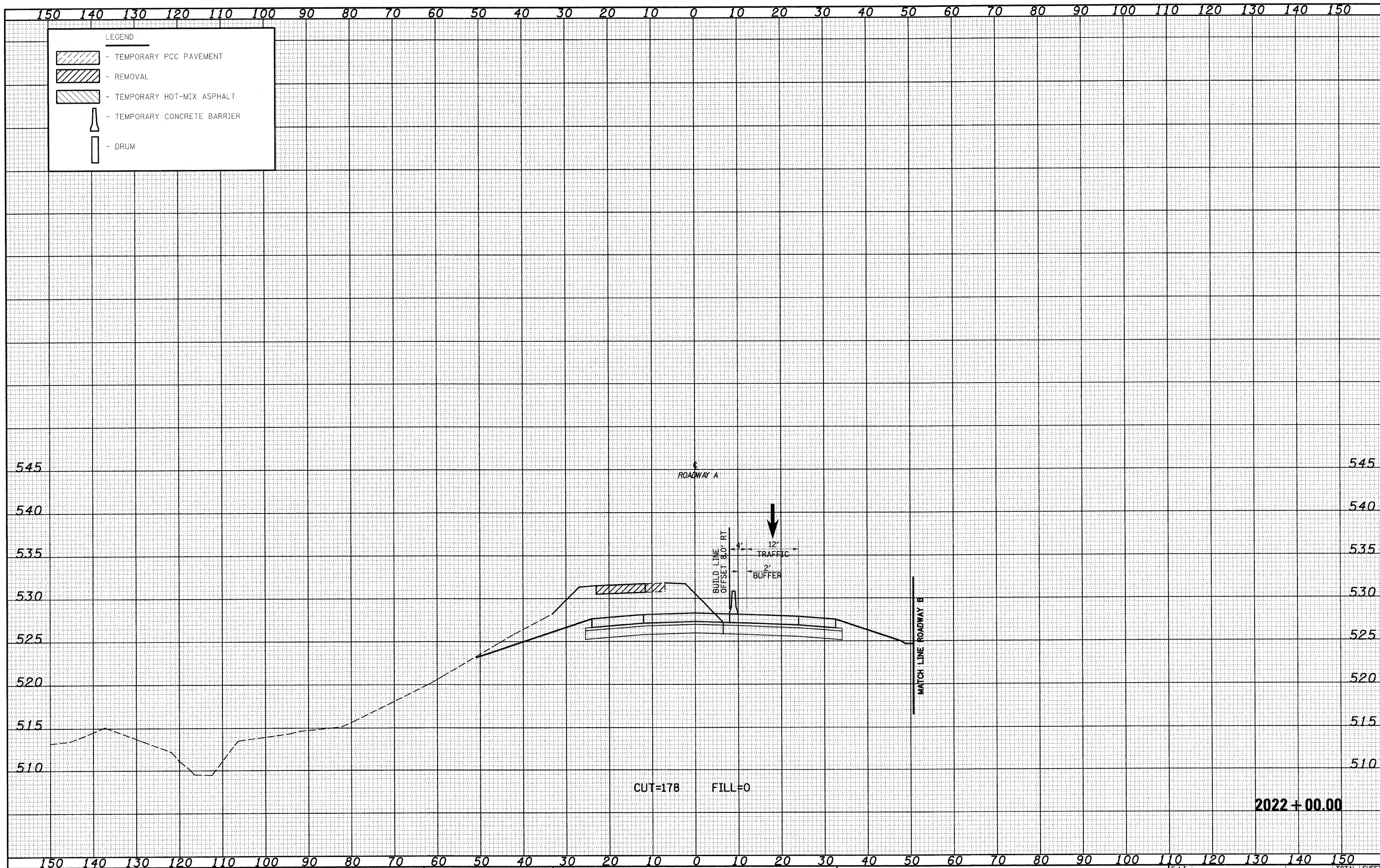
MAINTENANCE OF TRAFFIC SOUTH TRI LEVEL - ROADWAY A (STAGE 2)
 SCALE: 1"=10'
 SHEET NO. 4 OF 73 SHEETS
 STA. 2021+00.00 TO STA. 2021+00.00

F.A.T. RTE.	SECTION	COUNTY	TOTAL SHEETS	SHEET NO.
57/70	(25-3)R	EFFINGHAM	1416	1186
CONTRACT NO. 74296				

FED. ROAD DIST. NO. ILLINOIS FED. AID PROJECT

DATE	
BY	
FINAL SURVEY	
SURVEYED	
PLOTTED	
NOTE BOOK	
TEMPLATE	
AREAS CHECKED	
NO.	

DATE	
BY	
ORIGINAL SURVEY	
SURVEYED	
PLOTTED	
NOTE BOOK	
TEMPLATE	
AREAS CHECKED	
NO.	



FILE NAME = S:\Projects\142-800\7-31-70\dgn\17692\17692.dgn

USER NAME = Linda
 DESIGNED - JWS
 DRAWN - LEC
 CHECKED - BRM
 DATE - 2-25-08

REVISOR -
 REVISION -
 REVISION -
 REVISION -

DESIGNED - JWS
 DRAWN - LEC
 CHECKED - BRM
 DATE - 2-25-08

**STATE OF ILLINOIS
 DEPARTMENT OF TRANSPORTATION**

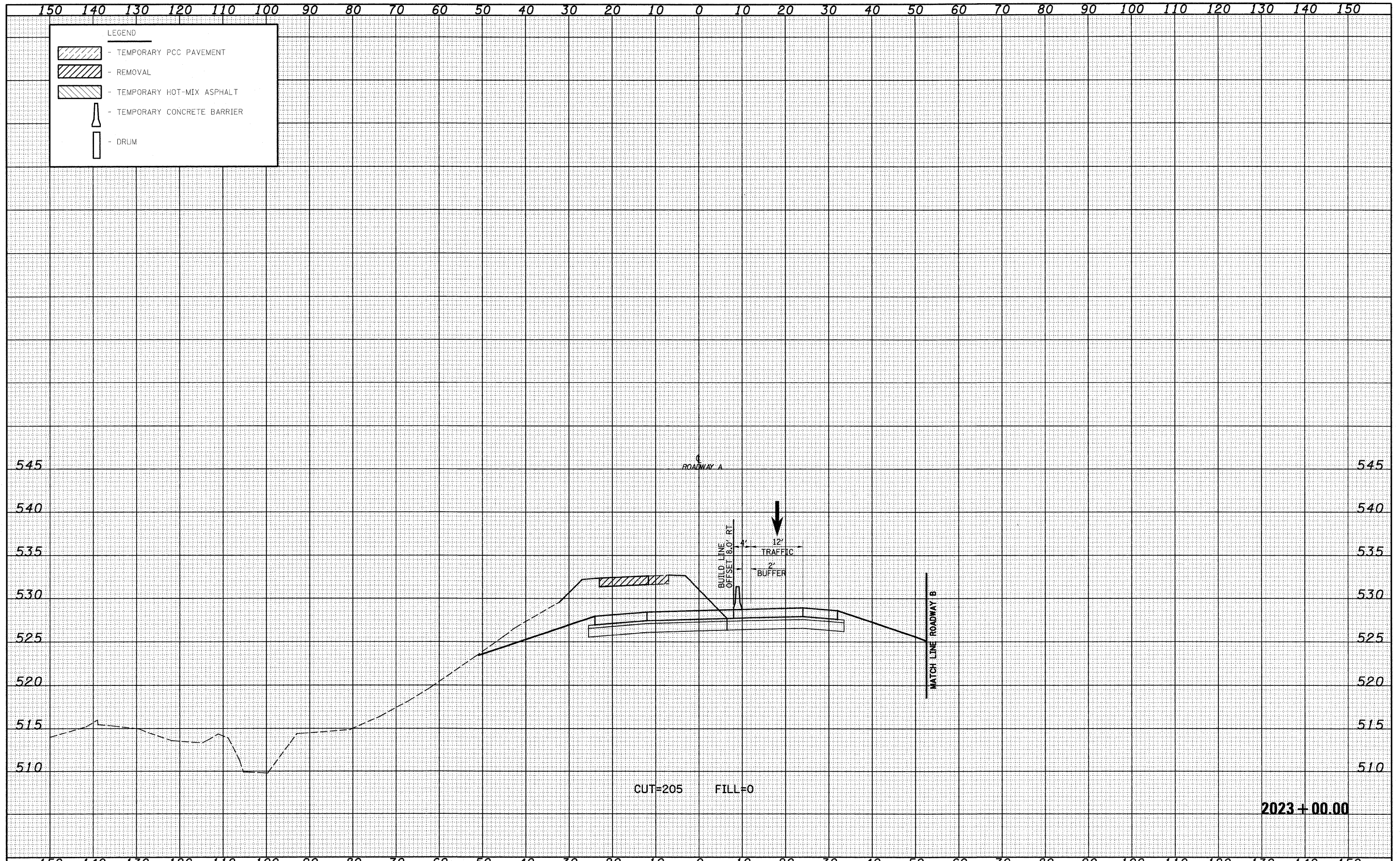
MAINTENANCE OF TRAFFIC SOUTH TRI LEVEL - ROADWAY A (STAGE 2)

SCALE: 1"=10' SHEET NO. 5 OF 73 SHEETS STA. 2022+00.00 TO STA. 2022+00.00

F.A.I. RTE. 57/70	SECTION (25-3)R	COUNTY EFFINGHAM	TOTAL SHEETS 1416	SHEET NO. 1187
FED. ROAD DIST. NO. ILLINOIS FED. AID PROJECT			CONTRACT NO. 74296	

DATE	
BY	
SURVEYED	
TEMPLATE	
AREAS CHECKED	
FINAL SURVEY	
NOTE BOOK	
NO.	

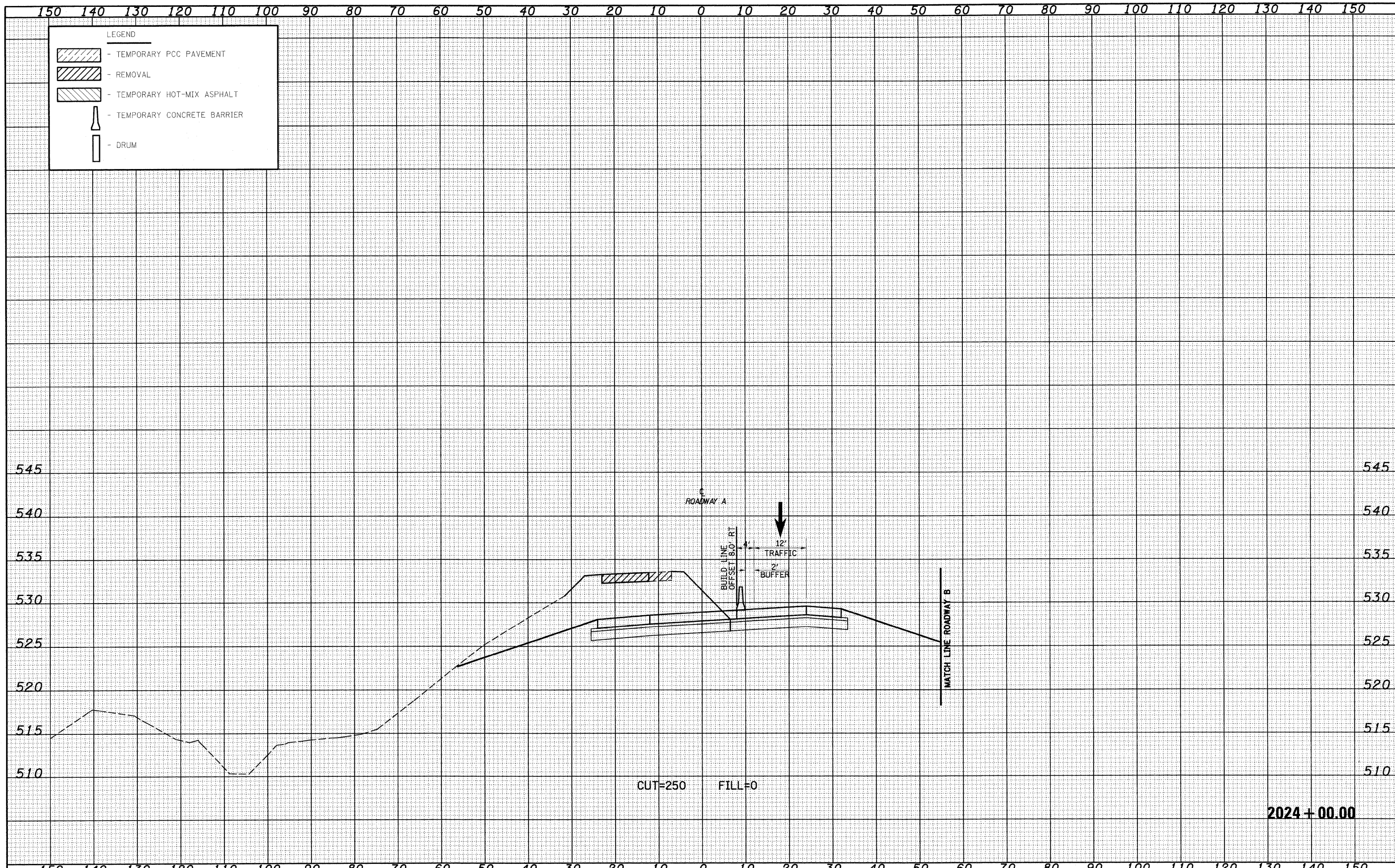
DATE	
BY	
SURVEYED	
TEMPLATE	
AREAS CHECKED	
ORIGINAL SURVEY	
NOTE BOOK	
NO.	



FILE NAME =	USER NAME = lmda	DESIGNED - JWS	REVISED -	STATE OF ILLINOIS DEPARTMENT OF TRANSPORTATION	MAINTENANCE OF TRAFFIC SOUTH TRI LEVEL - ROADWAY A (STAGE 2) SCALE: 1"=10' SHEET NO. 6 OF 73 SHEETS STA. 2023+00.00 TO STA. 2023+00.00	F.A.I. RTE.	SECTION	COUNTY	TOTAL SHEETS	SHEET NO.	
S:\Projects\103-1000\7.57-10.dwg		DRAWN - LEC	REVISED -			57/70	(25-3)R	EFFINGHAM	1416	1188	
PLOT SCALE = 20.00000 ' / IN.		CHECKED - BRM	REVISED -			CONTRACT NO. 74296					
PLOT DATE = 2/18/2010		DATE - 2-25-08	REVISED -			FED. ROAD DIST. NO. ILLINOIS FED. AID PROJECT					

DATE	
BY	
FINAL SURVEY	
NOTE BOOK	
NO.	
TEMPLATES	
AREAS CHECKED	

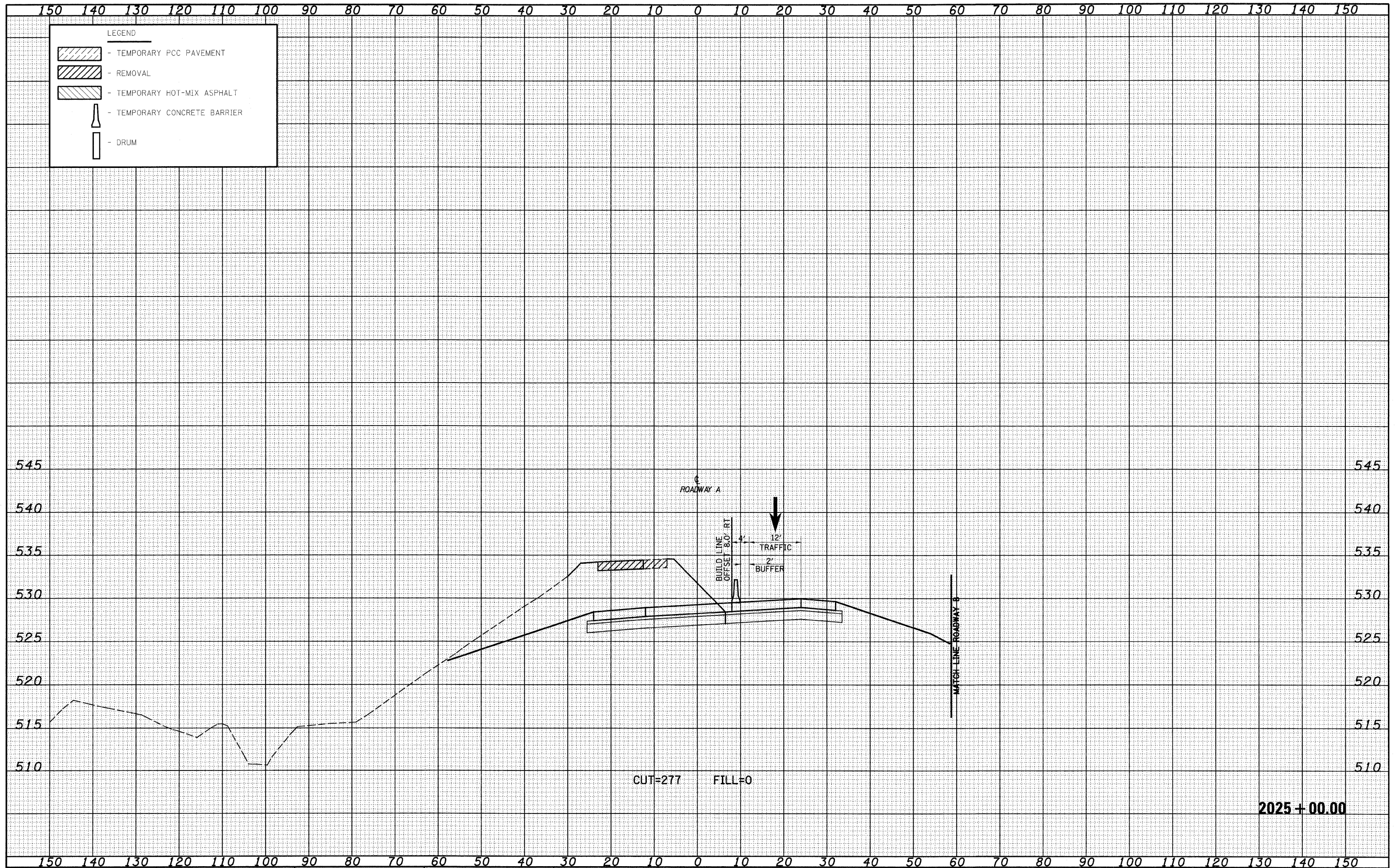
DATE	
BY	
ORIGINAL SURVEY	
NOTE BOOK	
NO.	
TEMPLATES	
AREAS CHECKED	



FILE NAME =	USER NAME = linda	DESIGNED - JWS	REVISED -	STATE OF ILLINOIS DEPARTMENT OF TRANSPORTATION	MAINTENANCE OF TRAFFIC SOUTH TRI LEVEL - ROADWAY A (STAGE 2)	F.A.I. RTE.	SECTION	COUNTY	TOTAL SHEETS	SHEET NO.
S:\Project\103-0007-57-70\dwg\151.dwg	PLOT SCALE = 20.00000' / IN.	DRAWN - LEC	REVISED -			57/70	(25-3R)	EFFINGHAM	1416	1189
PLOT DATE = 2/18/2019	DATE - 2-25-08	CHECKED - BRM	REVISED -			CONTRACT NO. 74296				
		DATE - 2-25-08	REVISED -			SCALE: 1"=10'		SHEET NO. 7 OF 73 SHEETS		STA. 2024+00.00 TO STA. 2024+00.00

DATE	
BY	
FINAL SURVEY	
PLANS	
NOTE BOOK	
NO.	
SURVEYED	
TEMPLATE	
AREAS CHECKED	

DATE	
BY	
ORIGINAL SURVEY	
PLANS	
NOTE BOOK	
NO.	
SURVEYED	
TEMPLATE	
AREAS CHECKED	



FILE NAME = S:\Project\403\403\7.17-78.dwg
 USER NAME = linda

DESIGNED - JWS
 DRAWN - LEC
 CHECKED - BRM
 DATE - 2-25-08

REVISED -
 REVISED -
 REVISED -
 REVISED -

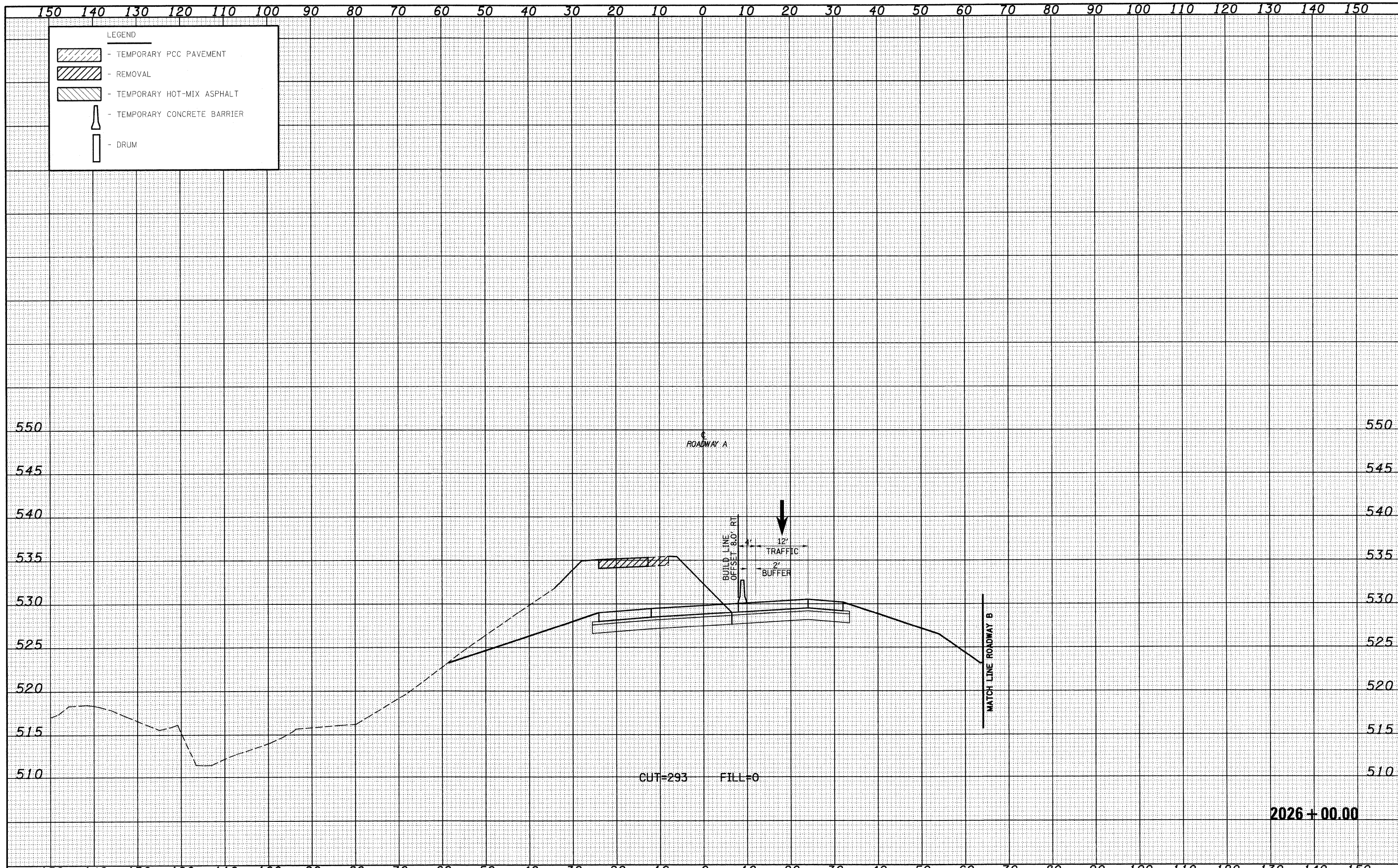
STATE OF ILLINOIS
 DEPARTMENT OF TRANSPORTATION

MAINTENANCE OF TRAFFIC SOUTH TRI LEVEL - ROADWAY A (STAGE 2)
 SCALE: 1"=10'
 SHEET NO. 8 OF 73 SHEETS
 STA. 2025+00.00 TO STA. 2025+00.00

F.A.T. RTE. 57/70
 SECTION (25-3)R
 COUNTY EFFINGHAM
 TOTAL SHEETS 1416
 SHEET NO. 1190
 CONTRACT NO. 74296
 FED. ROAD DIST. NO. ILLINOIS FED. AID PROJECT

DATE	
BY	
FINAL SURVEY	
SURVEY	
NOTE BOOK	
NO.	
TEMPLE	
AREAS CHECKED	

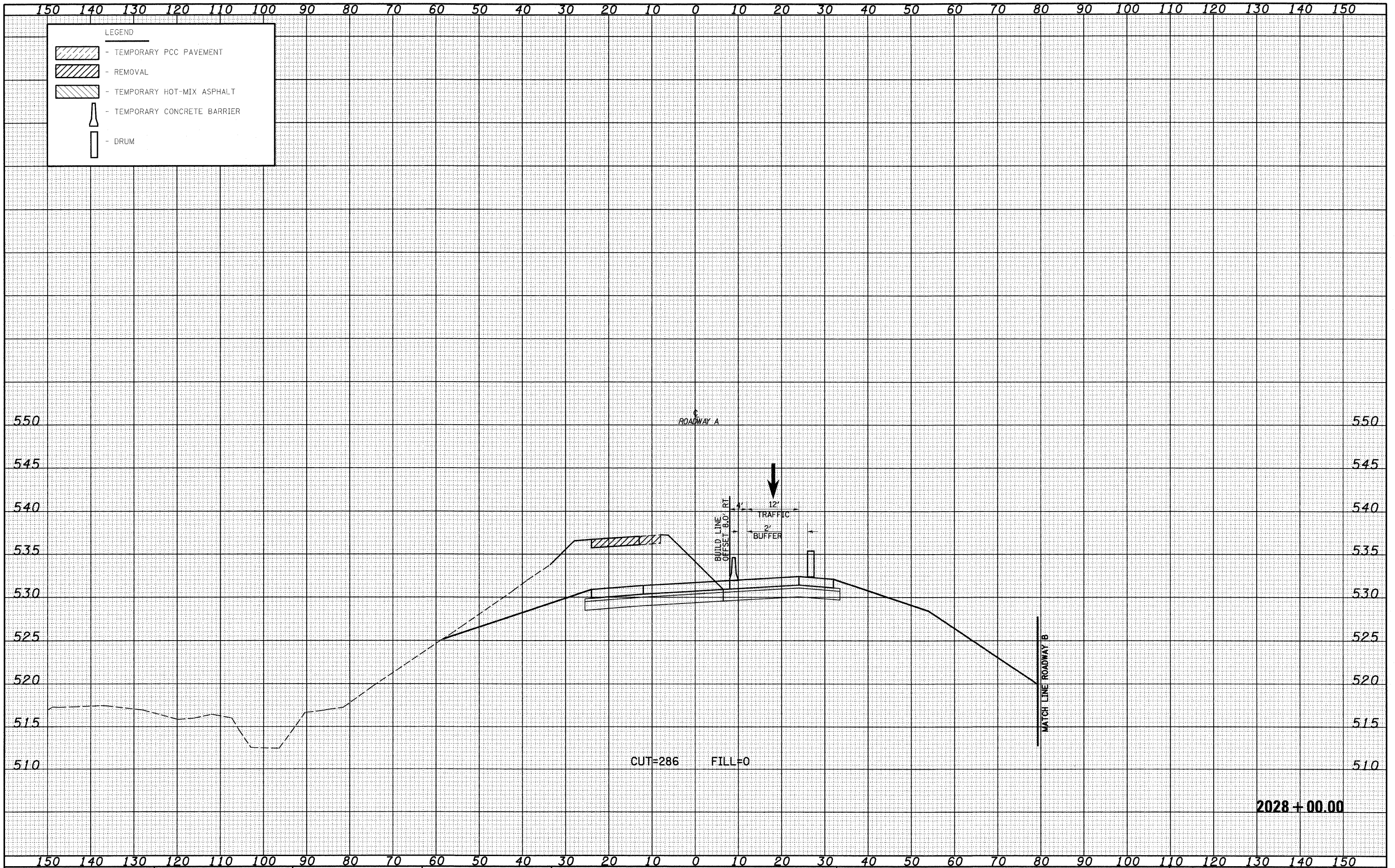
DATE	
BY	
ORIGINAL SURVEY	
SURVEY	
NOTE BOOK	
NO.	
TEMPLE	
AREAS CHECKED	



FILE NAME =	USER NAME = l1nda	DESIGNED - JWS	REVISED -	STATE OF ILLINOIS DEPARTMENT OF TRANSPORTATION	MAINTENANCE OF TRAFFIC SOUTH TRI LEVEL - ROADWAY A (STAGE 2)	F.A.I. RTE.	SECTION	COUNTY	TOTAL SHEETS	SHEET NO.
SAProject\100\8007251-70.dwg\15 TriLevel.TBSPK015.dwg	PLOT SCALE = 20.0000' / IN.	DRAWN - LEC	REVISED -			57/70	(25-3)R	EFFINGHAM	1416	1191
PLOT DATE = 2/18/2010	DATE - 2-25-08	CHECKED - BRM	REVISED -			CONTRACT NO. 74296				
		DATE - 2-25-08	REVISED -			ILLINOIS FED. AID PROJECT				

DATE	
BY	
SURVEYED	
NOTED	
PLATE	
AREAS	
CHECKED	
FINAL SURVEY	
NOTE BOOK	
NO.	

DATE	
BY	
SURVEYED	
NOTED	
PLATE	
AREAS	
CHECKED	
ORIGINAL SURVEY	
NOTE BOOK	
NO.	



FILE NAME =
 S:\Project\103-0007251-70\Map\103.DWG

USER NAME = linda
 DESIGNED - JWS
 DRAWN - LEC
 CHECKED - BRM
 DATE - 2-25-08

REVISOR -
 REVISION -
 REVISION -
 REVISION -

STATE OF ILLINOIS
 DEPARTMENT OF TRANSPORTATION

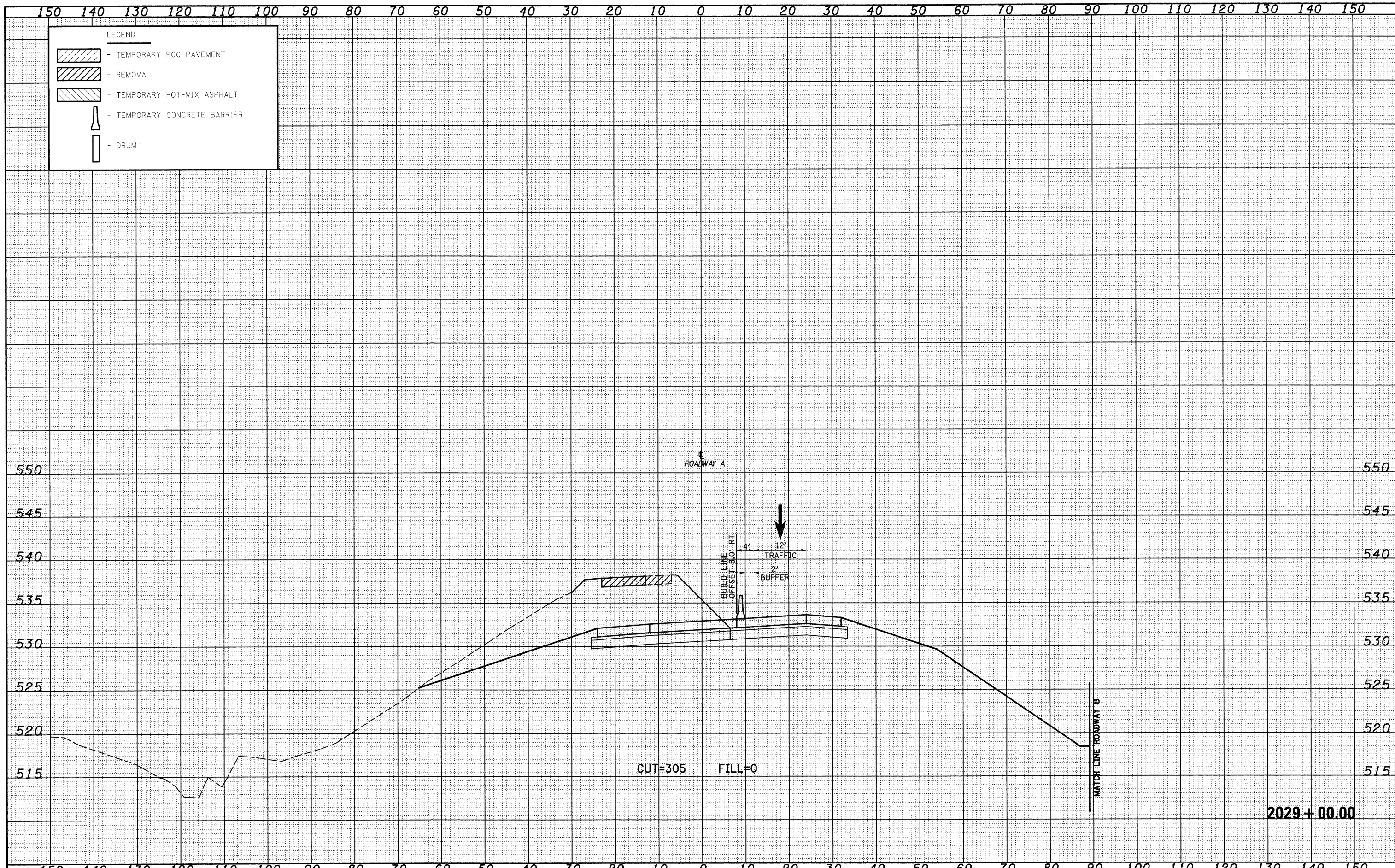
MAINTENANCE OF TRAFFIC SOUTH TRI LEVEL - ROADWAY A (STAGE 2)
 SCALE: 1"=10'
 SHEET NO. 11 OF 73 SHEETS
 STA. 2028+00.00 TO STA. 2028+00.00

F.A.I. RTE. 57/70
 SECTION (25-3)R
 COUNTY EFFINGHAM
 TOTAL SHEETS 1416
 SHEET NO. 1193
 CONTRACT NO. 74296
 FED. ROAD DIST. NO. ILLINOIS FED. AID PROJECT

2028+00.00

DATE	
BY	
FINAL SURVEY	
NO. _____	
NO. _____	
NO. _____	
NO. _____	
NO. _____	

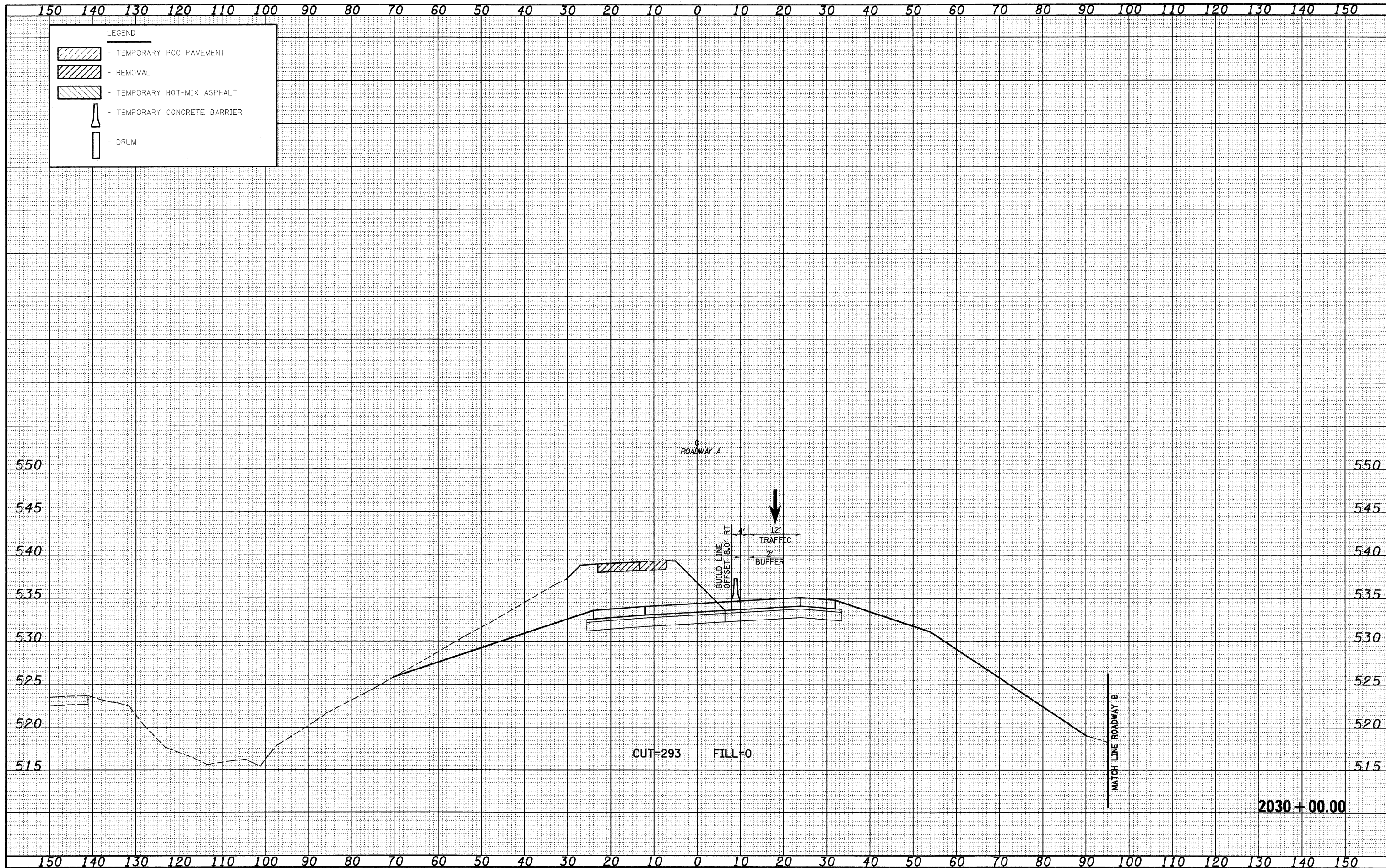
DATE	
BY	
ORIGINAL SURVEY	
NO. _____	
NO. _____	
NO. _____	
NO. _____	
NO. _____	



FILE NAME -	USER NAME = l1nda	DESIGNED - JWS	REVISED -	STATE OF ILLINOIS DEPARTMENT OF TRANSPORTATION	MAINTENANCE OF TRAFFIC SOUTH TRI LEVEL - ROADWAY A (STAGE 2)	F.A.I. RTE.	SECTION	COUNTY	TOTAL SHEETS	SHEET NO.
S:\Project\102-0007-51-70\p1\5 TriLevel.DWG\DWG-52.dwg	PLOT SCALE = 20.00/000' / IN.	DRAWN - LEC	REVISED -			57/70	(25-3)R	EFFINGHAM	1416	1194
PLOT DATE = 2/18/2019	DATE - 2-25-08	CHECKED - BRM	REVISED -			CONTRACT NO. 74296				
		REVISOR -	REVISED -			SCALE: 1"=10'		SHEET NO. 12 OF 73 SHEETS		STA. 2029+00.00 TO STA. 2029+00.00

DATE	
BY	
SURVEYED	
PLANNED	
TEMPLATE	
NOTE BOOK	
AREAS CHECKED	
NO.	

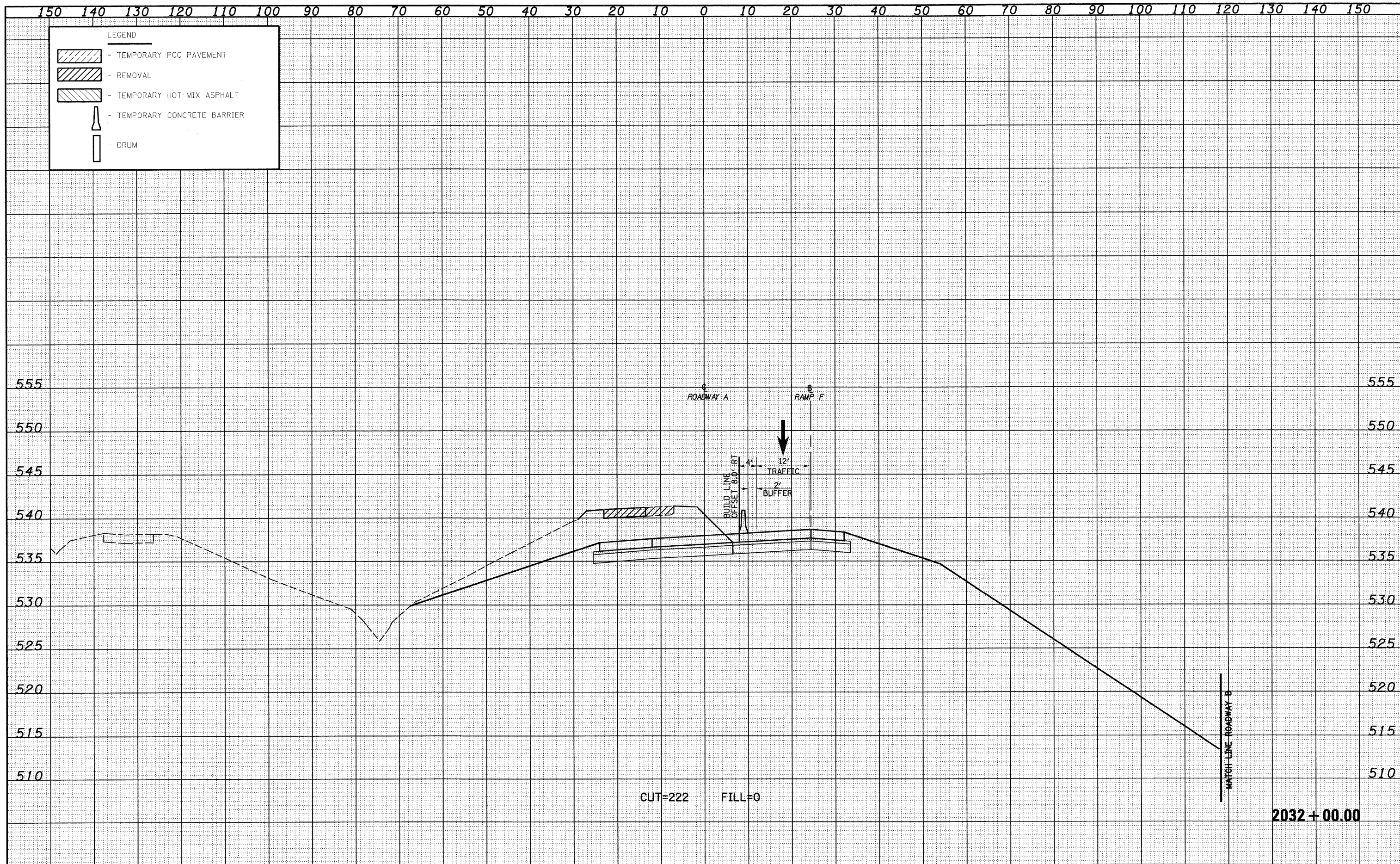
DATE	
BY	
SURVEYED	
PLANNED	
TEMPLATE	
NOTE BOOK	
AREAS CHECKED	
NO.	



FILE NAME =	USER NAME = l1rnda	DESIGNED - JWS	REVISED -	STATE OF ILLINOIS DEPARTMENT OF TRANSPORTATION	MAINTENANCE OF TRAFFIC SOUTH TRI LEVEL - ROADWAY A (STAGE 2)	F.A.T. RTE. 57/70	SECTION (25-3)R	COUNTY EFFINGHAM	TOTAL SHEETS 1416	SHEET NO. 1195	
PLOT SCALE = 20.0000' / IN.	CHECKED - BRM	REVISED -	SCALE: 1"=10'			SHEET NO. 13 OF 73 SHEETS	STA. 2030+00.00 TO STA. 2030+00.00	FED. ROAD DIST. NO.	ILLINOIS FED. AID PROJECT	CONTRACT NO. 74296	
PLOT DATE = 2/10/2010	DATE - 2-25-08	REVISED -									

DATE _____
 BY _____
 SURVEYED _____
 SURVEY _____
 NOTE BOOK _____
 NO. _____

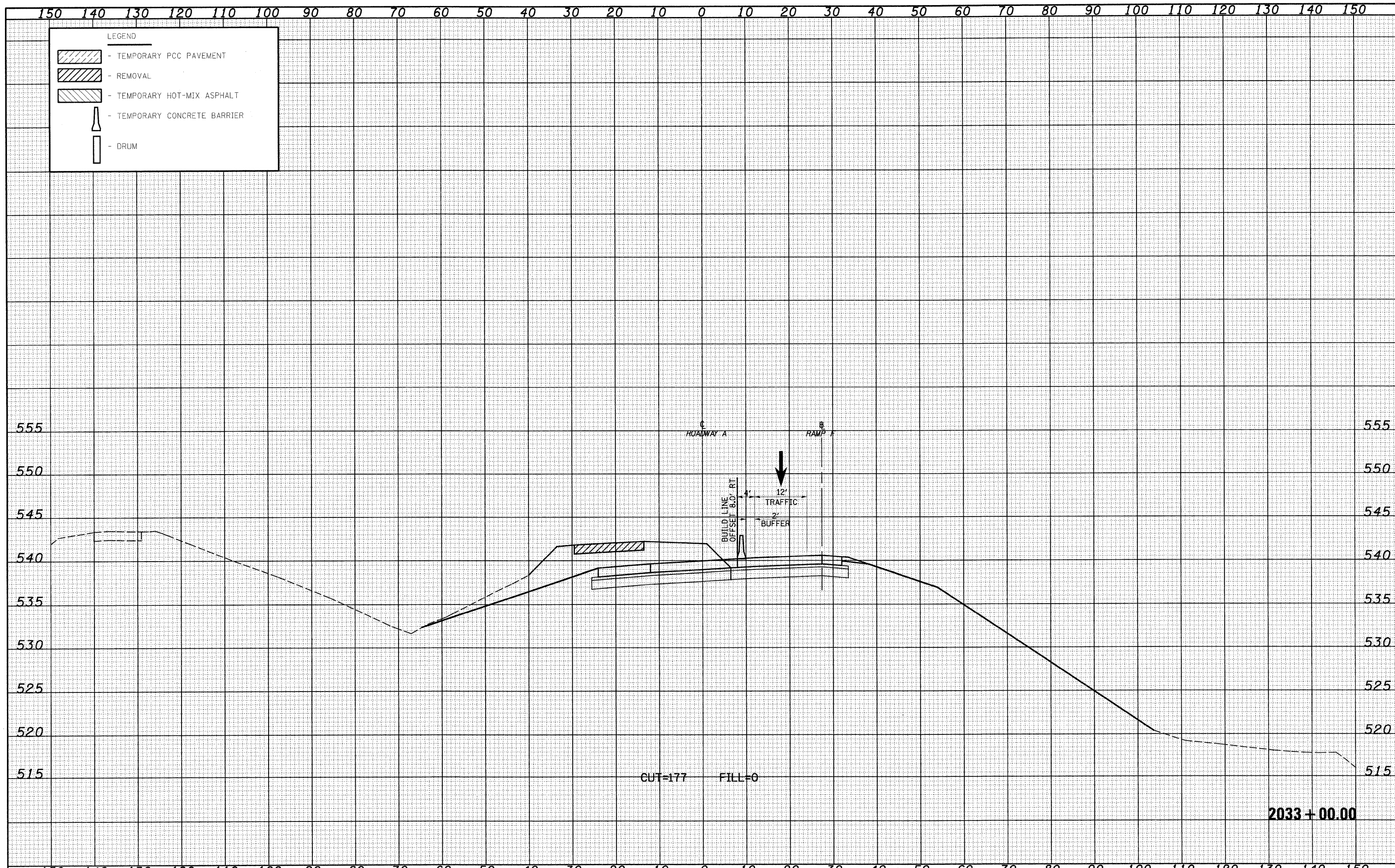
DATE _____
 BY _____
 SURVEYED _____
 SURVEY _____
 NOTE BOOK _____
 NO. _____



FILE NAME =	USER NAME = lnda	DESIGNED - JWS	REVISED -	STATE OF ILLINOIS DEPARTMENT OF TRANSPORTATION	MAINTENANCE OF TRAFFIC SOUTH TRI LEVEL - ROADWAY A (STAGE 2)	F.A.J. RTE.	SECTION	COUNTY	TOTAL SHEETS	SHEET NO.	
S:\projects\102\102751-70.dwg\15 Trk\work\17080801.dwg	PLOT SCALE = 20.00000 ' / IN.	DRAWN - LEC	REVISED -			57/70	(25-3)R	EFFINGHAM	1416	1197	
PLOT DATE = 2/18/2010	DATE - 2-25-08	CHECKED - BRM	REVISED -			CONTRACT NO. 74296					
		DATE - 2-25-08	REVISED -			FED. ROAD DIST. NO. ILLINOIS FED. AID PROJECT					

DATE	
BY	
SURVEYED	
PLOTTED	
NOTE BOOK	
AREAS CHECKED	
NO.	

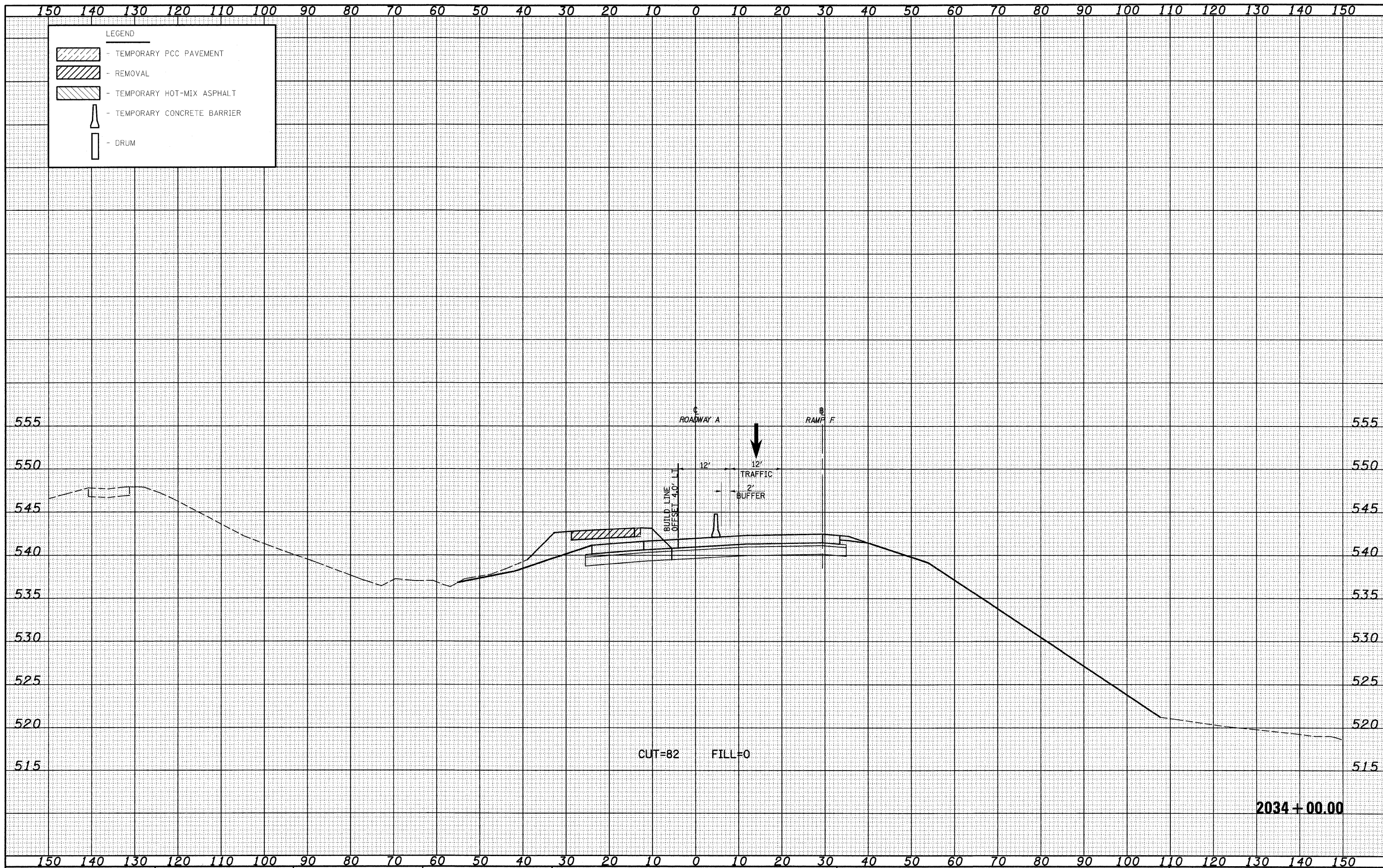
DATE	
BY	
SURVEYED	
PLOTTED	
NOTE BOOK	
AREAS CHECKED	
NO.	



FILE NAME =	USER NAME = l1nda	DESIGNED - JWS	REVISED -	STATE OF ILLINOIS DEPARTMENT OF TRANSPORTATION	MAINTENANCE OF TRAFFIC SOUTH TRI LEVEL - ROADWAY A (STAGE 2)	F.A.I. RTE.	SECTION	COUNTY	TOTAL SHEETS	SHEET NO.	
S:\Projects\103-80072-57-70\fig\5 TriView\17692007-52.dgn	PLLOT SCALE = 20.00000 ' / IN.	DRAWN - LEC	REVISED -			57/70	(25-3)R	EFFINGHAM	1416	1198	
PLLOT DATE = 2/10/2010	DATE - 2-25-08	CHECKED - BRM	REVISED -			CONTRACT NO. 74296					
		DATE - 2-25-08	REVISED -			FED. ROAD DIST. NO. ILLINOIS FED. AID PROJECT					

DATE	
BY	
SURVEYED	
PLANNED	
TEMP. DATE	
NOTE BOOK	
AREAS CHECKED	
NO.	

DATE	
BY	
SURVEYED	
PLANNED	
TEMP. DATE	
NOTE BOOK	
AREAS CHECKED	
NO.	



FILE NAME =
 S:\Project\103-00072.57-70\p13\13\1300001-32.dwg

USER NAME = linda
 DESIGNED - JWS
 DRAWN - LEC
 CHECKED - BRM
 DATE - 2-25-08

REVISED -
 REVISED -
 REVISED -
 REVISED -

**STATE OF ILLINOIS
 DEPARTMENT OF TRANSPORTATION**

MAINTENANCE OF TRAFFIC SOUTH TRI LEVEL - ROADWAY A (STAGE 2)
 SCALE: 1"=10' SHEET NO. 17 OF 73 SHEETS STA. 2034+00.00 TO STA. 2034+00.00

F.A.I. RTE. 57/70	SECTION (25-3)R	COUNTY EFFINGHAM	TOTAL SHEETS 1416	SHEET NO. 1199
FED. ROAD DIST. NO. ILLINOIS FED. AID PROJECT			CONTRACT NO. 74296	

