







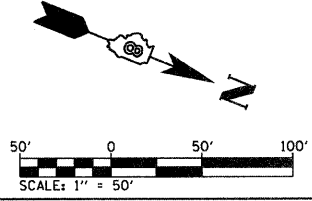
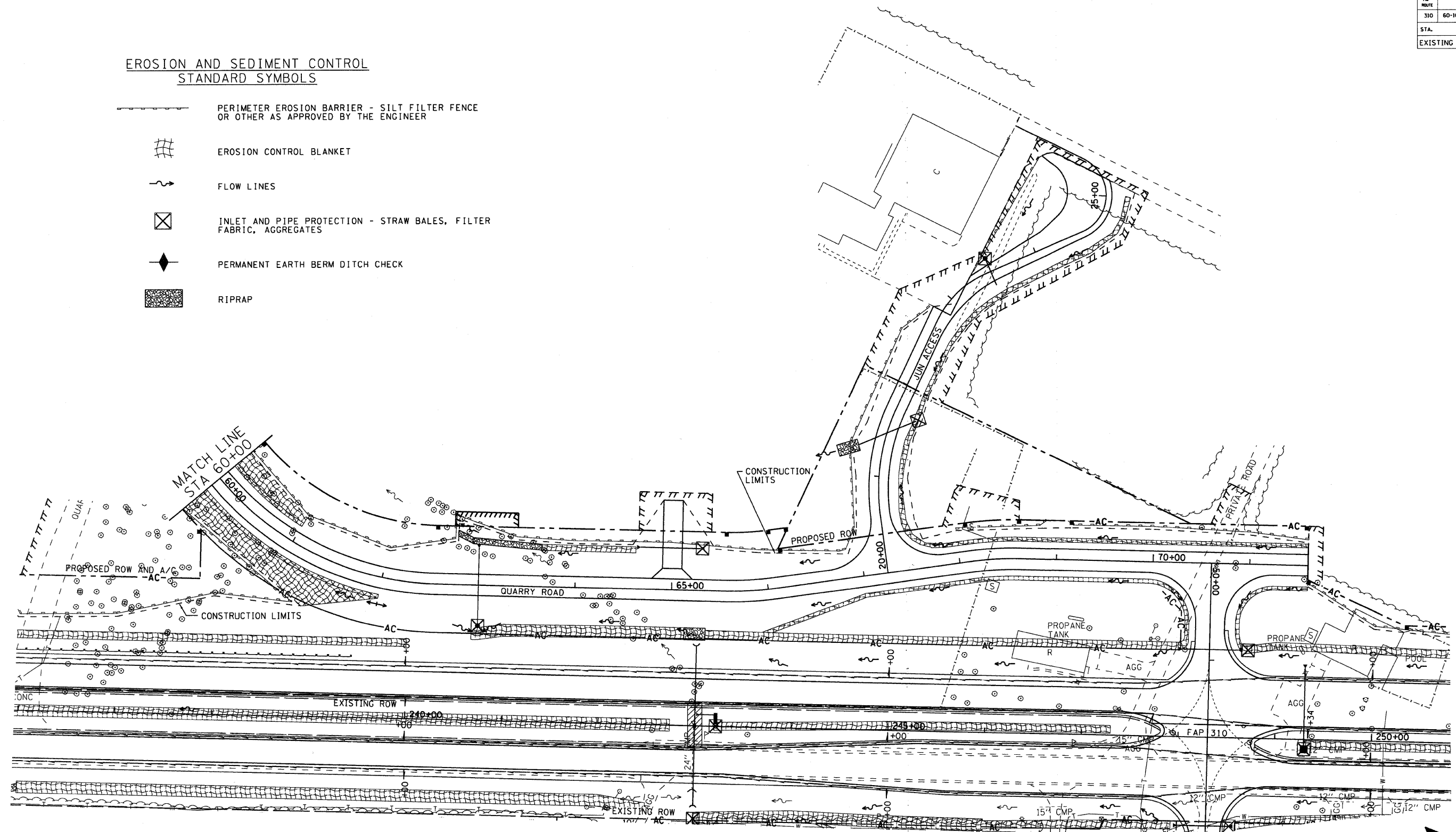
FAP NO.	SECTION	COUNTY	TOTAL SHEETS	SHEET NO.
310	60-16-1&1B,42-1&1B	MADISON AND JERSEY	481	95
STA. TO STA.		EXISTING CONDITIONS:		

CONTRACT NO. 76318

**EROSION AND SEDIMENT CONTROL
STANDARD SYMBOLS**

-  PERIMETER EROSION BARRIER - SILT FILTER FENCE OR OTHER AS APPROVED BY THE ENGINEER
-  EROSION CONTROL BLANKET
-  FLOW LINES
-  INLET AND PIPE PROTECTION - STRAW BALES, FILTER FABRIC, AGGREGATES
-  PERMANENT EARTH BERM DITCH CHECK
-  RIPRAP

PLAN	SUBMITTED	DATE
NOTE BOOK NO.	PLOTTED	
	CHECKED	
	BY	
	DATE	
	FILE NAME	



REVISIONS	
NAME	DATE

ILLINOIS DEPARTMENT OF TRANSPORTATION
EROSION CONTROL PLAN
QUARRY ROAD
 FAP ROUTE 310
 SECTION 60-16-1&1B,42-1&1B
 MADISON/JERSEY COUNTY
 DRAWN BY: EMR
 CHECKED BY: GLF