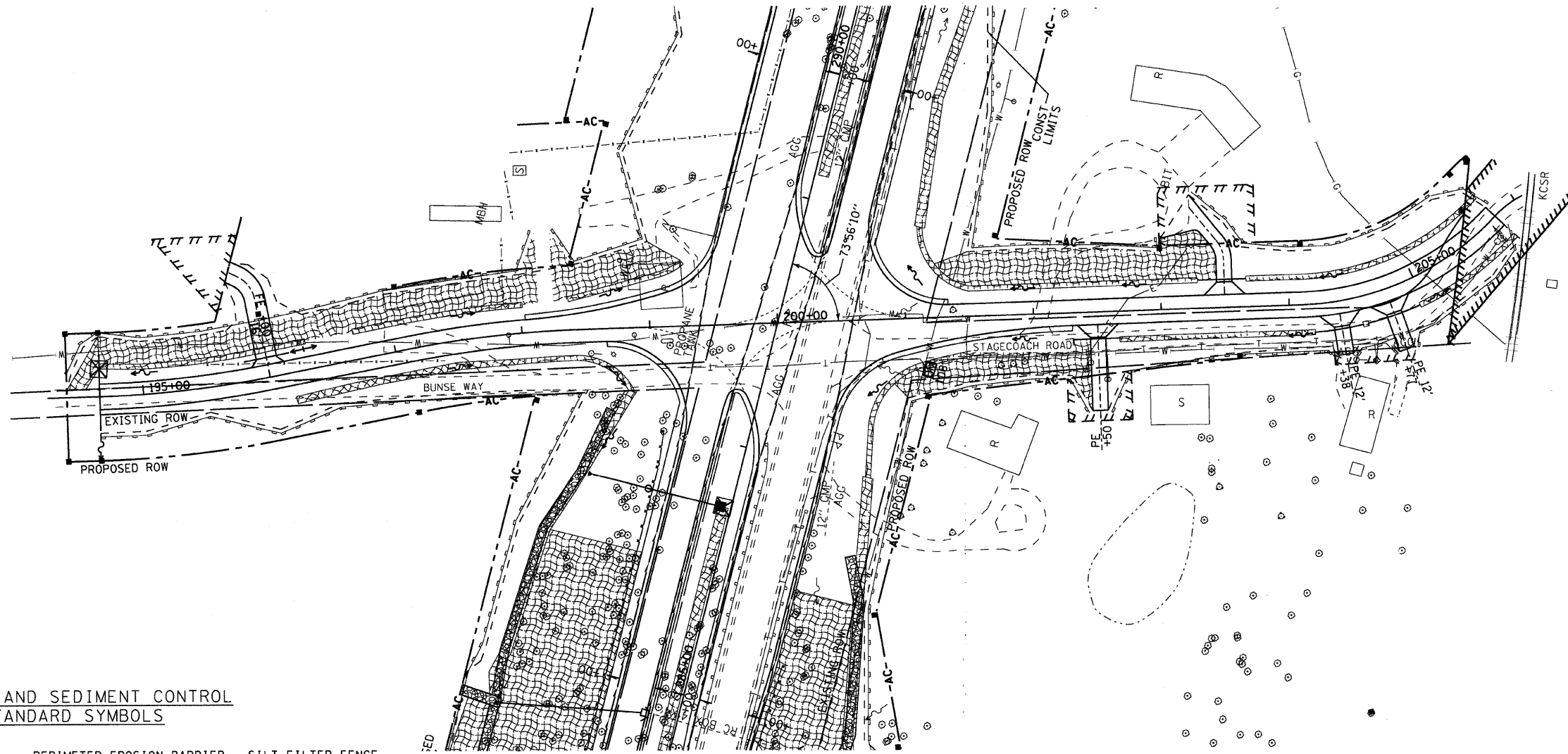








FAP ROUTE	SECTION	COUNTY	TOTAL SHEETS	SHEET NO
310	60-16-1&1B,42-1&1B	MADISON AND JERSEY	481	98
STA. 195+00	TO STA. 205+00		EXISTING CONDITIONS:	

CONTRACT NO. 76318

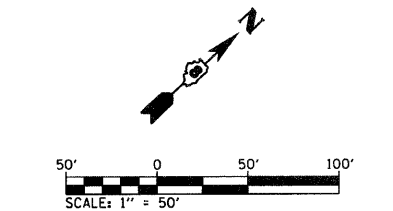
PLAN	SURVEYED	DATE
NO.	BY	
	PLOTTED	
	NOTED	
	CHECKED	
	BY	
	FILE	



**EROSION AND SEDIMENT CONTROL
STANDARD SYMBOLS**

-  PERIMETER EROSION BARRIER - SILT FILTER FENCE OR OTHER AS APPROVED BY THE ENGINEER
-  EROSION CONTROL BLANKET
-  FLOW LINES
-  INLET AND PIPE PROTECTION - STRAW BALES, FILTER FABRIC, AGGREGATES
-  PERMANENT EARTH BERM DITCH CHECK
-  RIPRAP

REVISIONS	
NAME	DATE



ILLINOIS DEPARTMENT OF TRANSPORTATION
EROSION CONTROL PLAN
BUNSE WAY / STAGECOACH ROAD
 FAP ROUTE 310
 SECTION 60-16-1&1B,42-1&1B
 MADISON/JERSEY COUNTY

DRAWN BY: EMR CHECKED BY: GLF