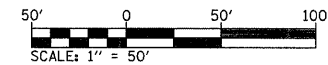
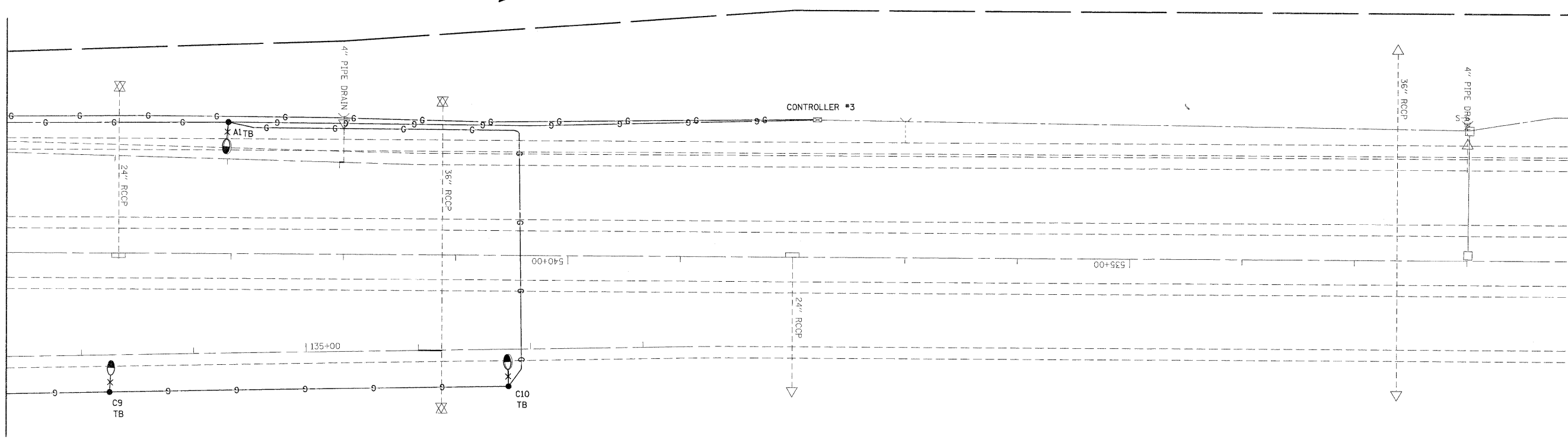


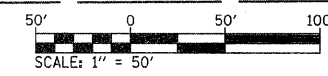
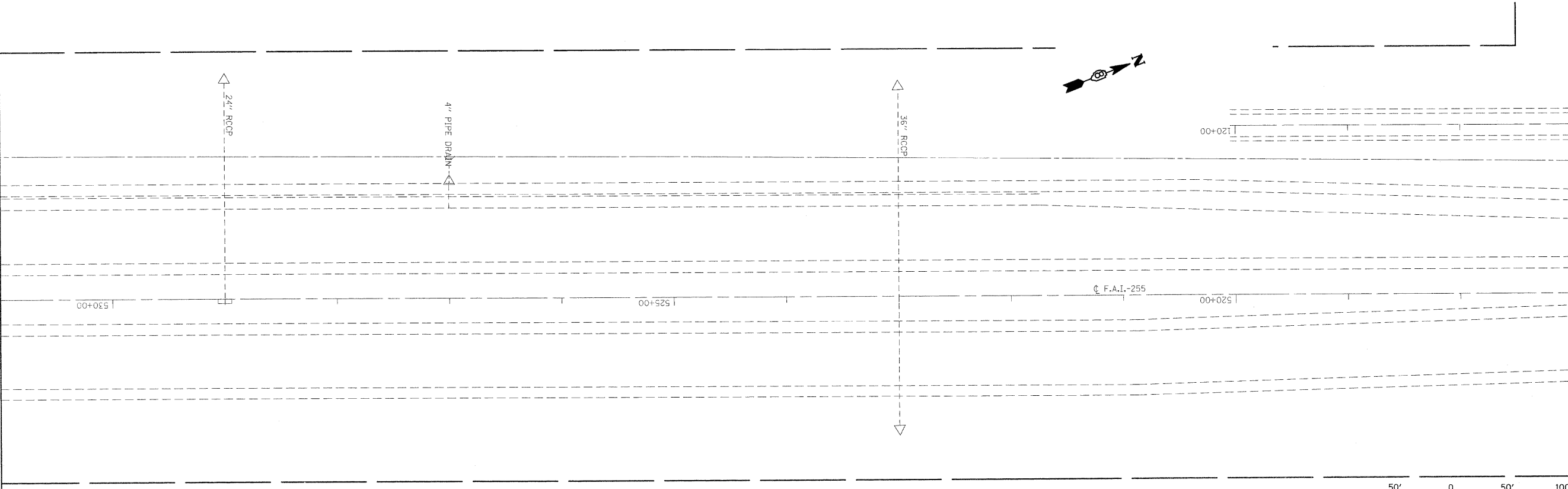
MATCHLINE STA. 545+00

MATCHLINE STA. 531+00



MATCHLINE STA. 531+00

MATCHLINE STA. 517+00



FILE NAME = c:\pwwork\p\dot\preston\dm65337\d878c2b9-sh1-light.dgn	USER NAME = prestonm	DESIGNED -	REVISED -	STATE OF ILLINOIS DEPARTMENT OF TRANSPORTATION	CONTROLLERS #1 & #3 SHTS. 6A & 6B OF 7 LIGHTING PLAN			F.A.I. RTE.	SECTION	COUNTY	TOTAL SHEETS	SHEET NO.
	PLOT SCALE = 50.0000' / IN.	DRAWN -	REVISED -					255	DIST. 8 LIGHT POLE 2009-1		146	47
PLOT DATE = 6/8/2010	CHECKED -	REVISED -	SCALE: _____ SHEET NO. _____ OF _____ SHEETS STA. _____ TO STA. _____			FED. ROAD DIST. NO. _____ ILLINOIS FED. AID PROJECT						
	DATE -	REVISED -				CONTRACT NO. 76C09						