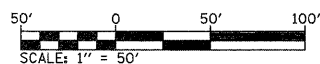
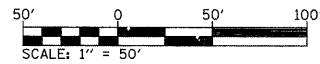
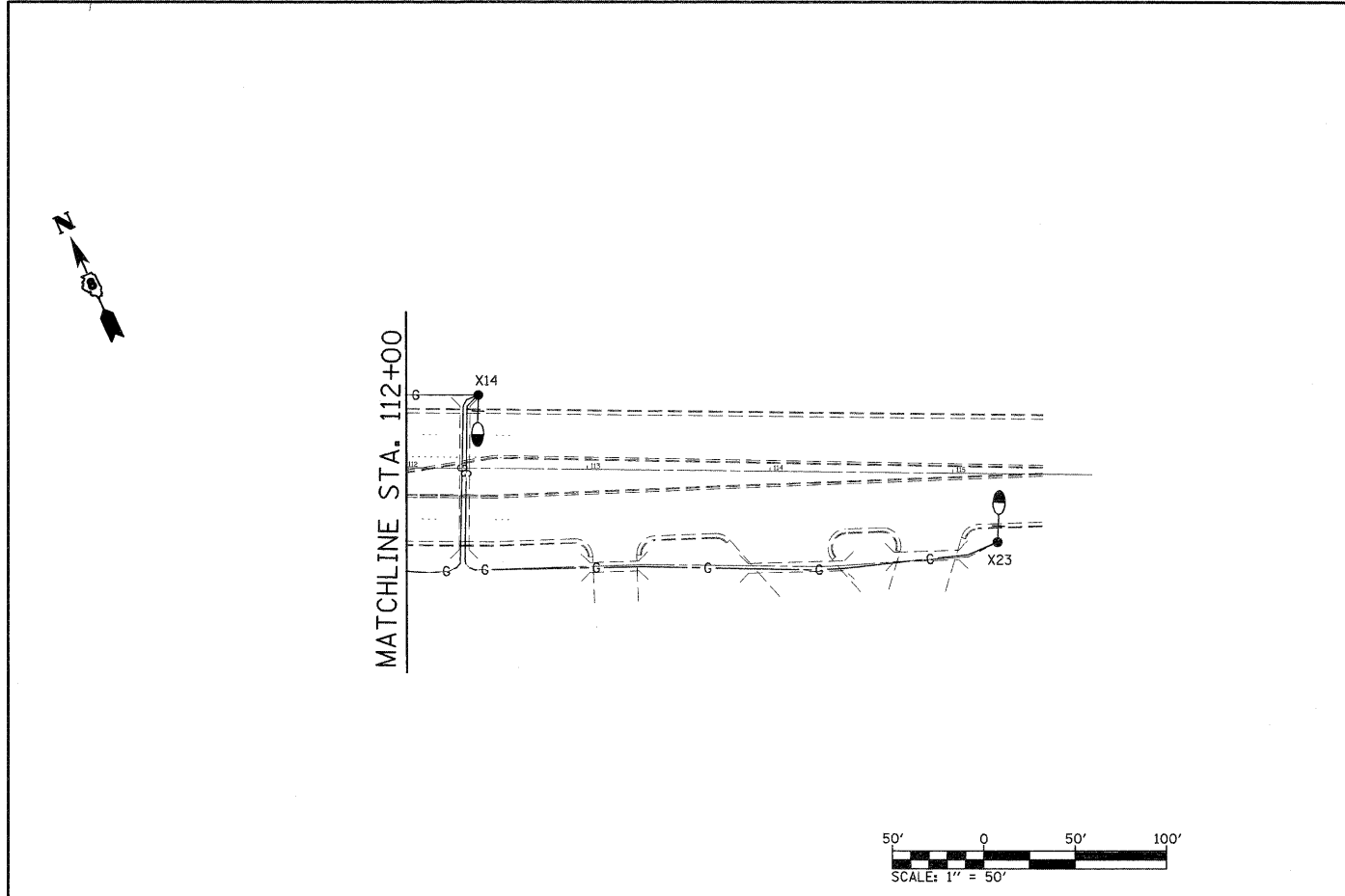
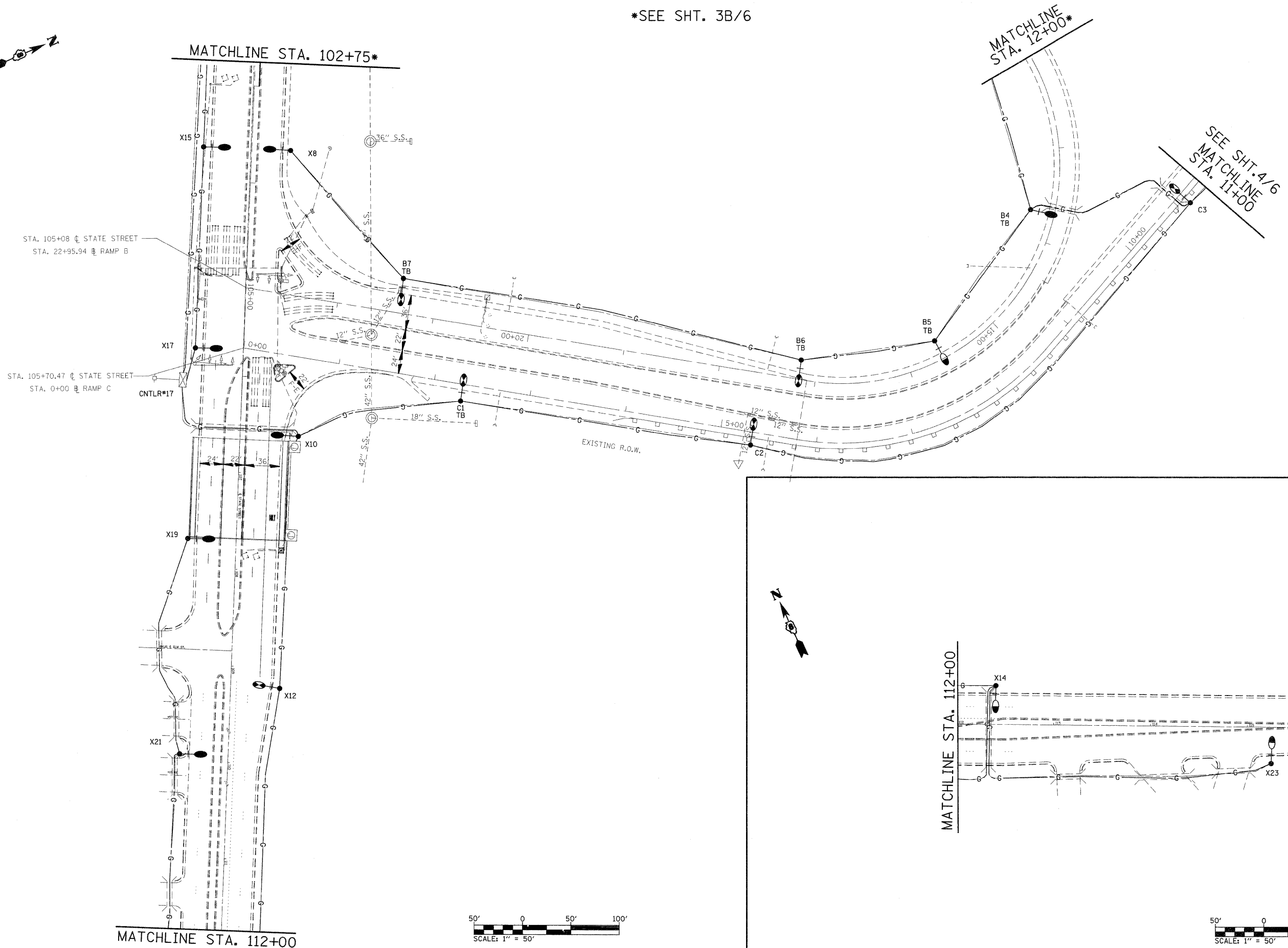


\*SEE SHT. 3B/6



FILE NAME =	USER NAME = prestonne	DESIGNED -	REVISED -
c:\pwork\pxidot\prestonne\dms65337\ds76c09-sht-11ght.dgn		DRAWN -	REVISED -
PLOT SCALE = 50.0000' / IN.		CHECKED -	REVISED -
PLOT DATE = 6/8/2010		DATE -	REVISED -

**STATE OF ILLINOIS  
DEPARTMENT OF TRANSPORTATION**

**CONTROLLERS #16 - #17 SHTS. 5A & 5B OF 6**

SCALE: \_\_\_\_\_ SHEET NO. \_\_\_\_ OF \_\_\_\_ SHEETS STA. \_\_\_\_\_ TO STA. \_\_\_\_\_

F.A.I. RTE.	SECTION	COUNTY	TOTAL SHEETS	SHEET NO.
255	DIST. 8 LIGHT POLE 2009-1		146	86
FED. ROAD DIST. NO. - ILLINOIS FED. AID PROJECT			CONTRACT NO. <b>16C09</b>	