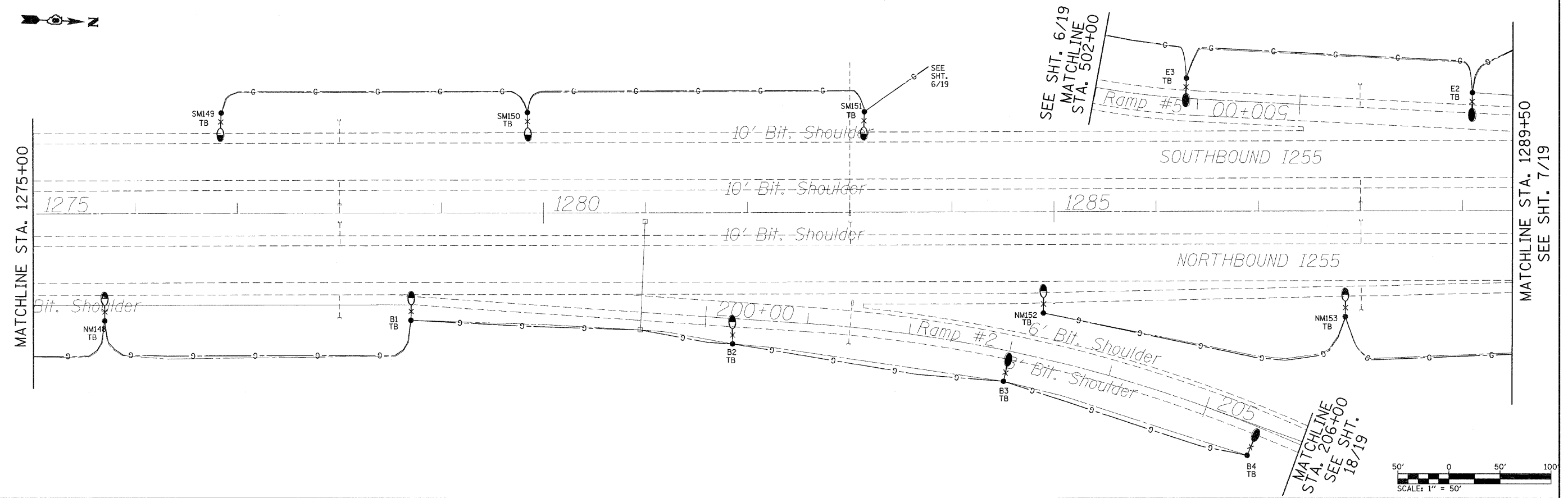
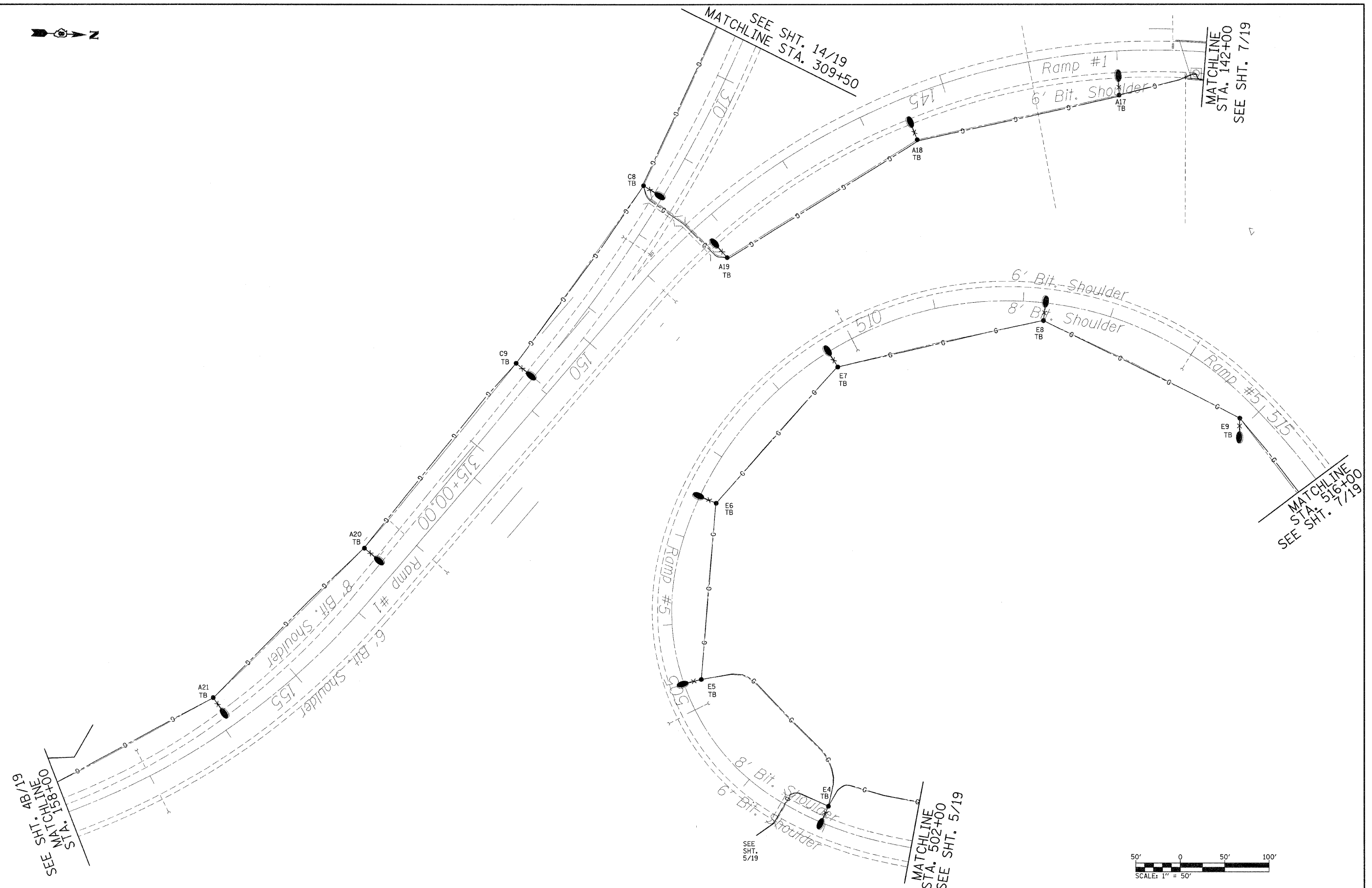
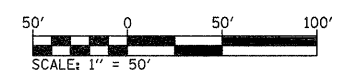
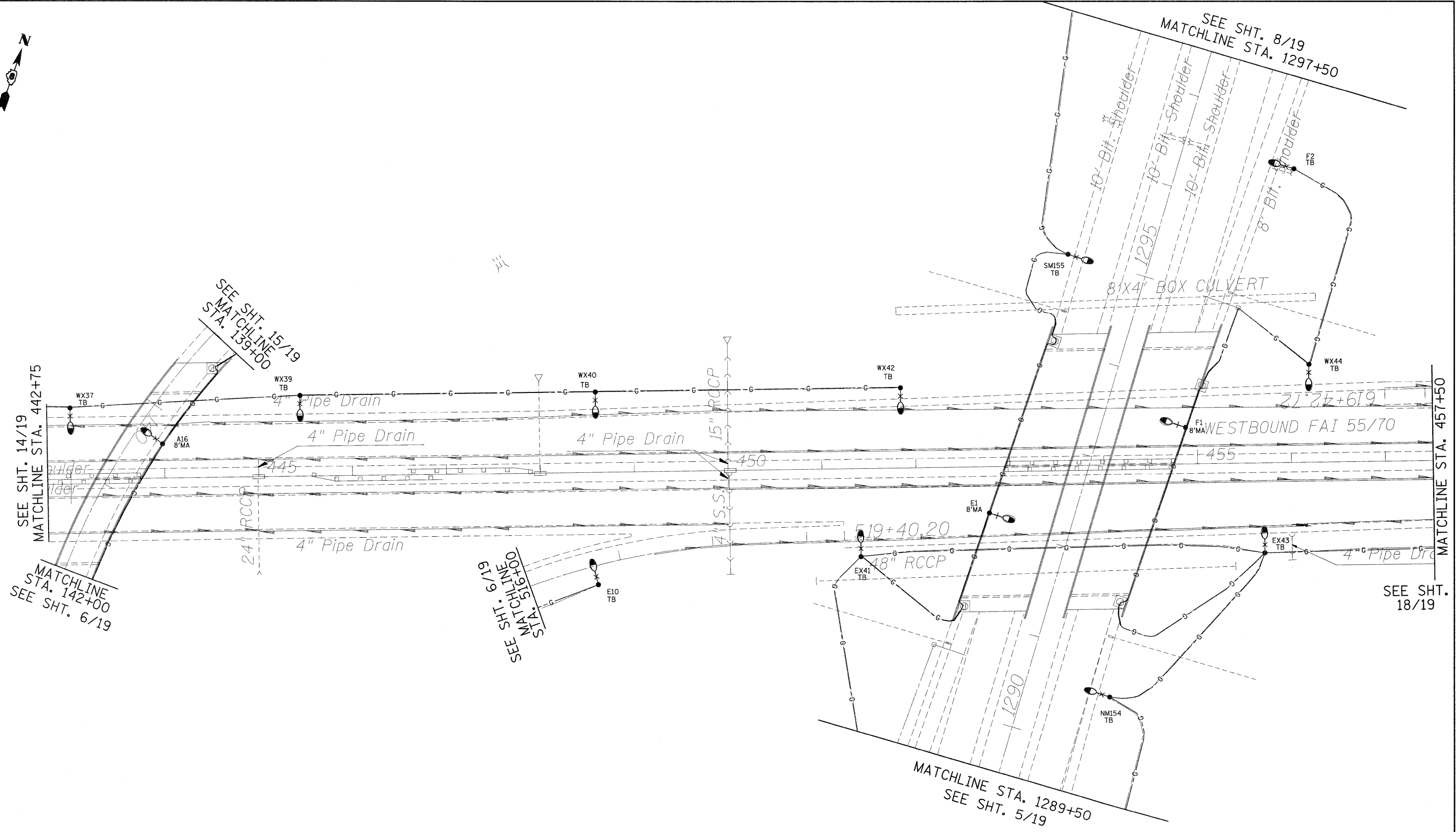


FILE NAME =	USER NAME = prestonme	DESIGNED -	REVISED -	STATE OF ILLINOIS DEPARTMENT OF TRANSPORTATION	CONTROLLERS #20 - #23 SHTS. 4A & 4B OF 19	F.A.I. RTE.	SECTION	COUNTY	TOTAL SHEETS	SHEET NO.
c:\pwork\pwork\prestonme\dms65337\d	76a29-sh1-1ght.dgn	DRAWN -	REVISED -			255 DIST. 8 LIGHT POLE 2009-1	146	101		
PLOT SCALE = 50.0000' / IN.	CHECKED -	REVISED -	CONTRACT NO. 16C09							
PLOT DATE = 6/8/2012	DATE -	REVISED -	MADISON, MONROE & ST. CLAIR							
				SCALE: _____ SHEET NO. ____ OF ____ SHEETS STA. _____ TO STA. _____		FED. ROAD DIST. NO. _____ ILLINOIS FED. AID PROJECT				



FILE NAME =	USER NAME = prestonne	DESIGNED -	REVISED -	STATE OF ILLINOIS DEPARTMENT OF TRANSPORTATION	CONTROLLERS #20 - #23 SHTS. 5 OF 19	F.A.I. RTE.	SECTION	COUNTY	TOTAL SHEETS	SHEET NO.	
ci:\pwork\pwork\prestonne\dms65337\ad	76a07 sht-lightudgn	DRAWN -	REVISED -			255	DIST. 8 LIGHT_POLE_2009-1		146	102	
	PLOT SCALE = 50.0000 "/td> <td>CHECKED -</td> <td>REVISED -</td> <td colspan="6" style="text-align: center;">CONTRACT NO. 16C09</td>	CHECKED -	REVISED -			CONTRACT NO. 16C09					
	PLOT DATE = 6/8/2010	DATE -	REVISED -			MADISON, MONROE & ST. CLAIR					
SCALE: _____ SHEET NO. ____ OF ____ SHEETS STA. _____ TO STA. _____						FED. ROAD DIST. NO. - ILLINOIS FED. AID PROJECT					





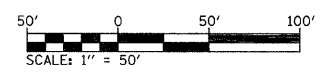
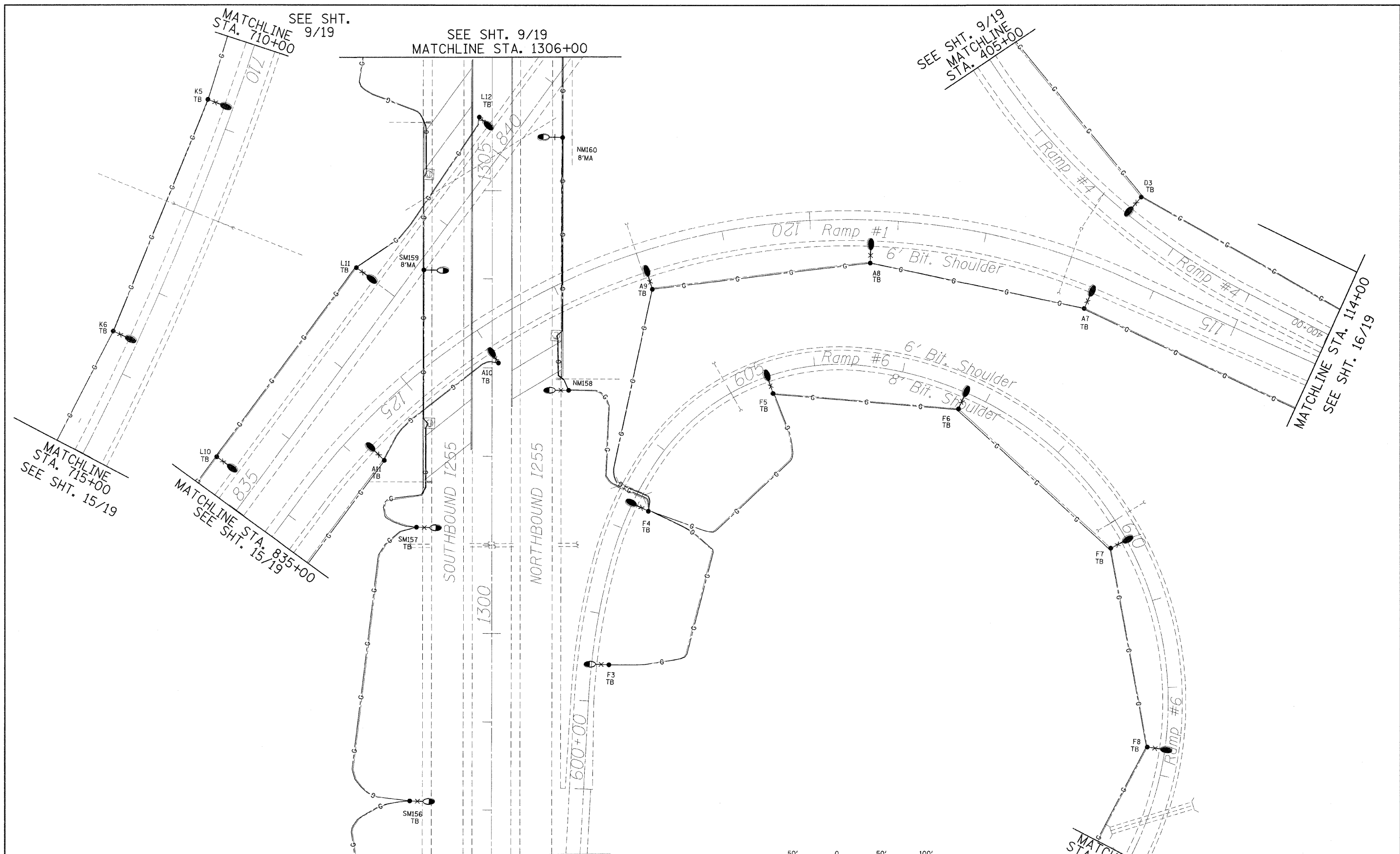
FILE NAME =	USER NAME = prestonme	DESIGNED -	REVISED -
c:\pw\work\p\dot\prestonme\dms65337\17609-sht-1ght.dgn		DRAWN -	REVISED -
		CHECKED -	REVISED -
		DATE -	REVISED -

**STATE OF ILLINOIS
DEPARTMENT OF TRANSPORTATION**

CONTROLLERS #20 - #23 SHTS. 7 OF 19

SCALE: _____ SHEET NO. ___ OF ___ SHEETS STA. _____ TO STA. _____

F.A.I. RTE.	SECTION	COUNTY	TOTAL SHEETS	SHEET NO.
255	DIST. 8 LIGHT POLE 2009-1		146	104
FED. ROAD DIST. NO. - [ILLINOIS] FED. AID PROJECT			CONTRACT NO. 16C09	



FILE NAME =
 USER NAME = prestonne
 DESIGNED -
 DRAWN -
 PLOT SCALE = 50.0000' / IN.
 CHECKED -
 DATE -
 PLOT DATE = 6/9/2012

DESIGNED -
 DRAWN -
 CHECKED -
 DATE -
 REVISED -
 REVISED -
 REVISED -
 REVISED -

STATE OF ILLINOIS
DEPARTMENT OF TRANSPORTATION

CONTROLLERS #20 - #23 SHTS. 8 OF 19
 SCALE: _____ SHEET NO. ____ OF ____ SHEETS STA. _____ TO STA. _____

F.A.I. RTE.	SECTION	COUNTY	TOTAL SHEETS	SHEET NO.
255	DIST. 8 LIGHT_POLE_2009-		146	105
FED. ROAD DIST. NO. - ILLINOIS FED. AID PROJECT			CONTRACT NO. 76C09	

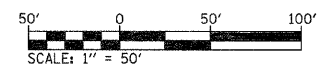
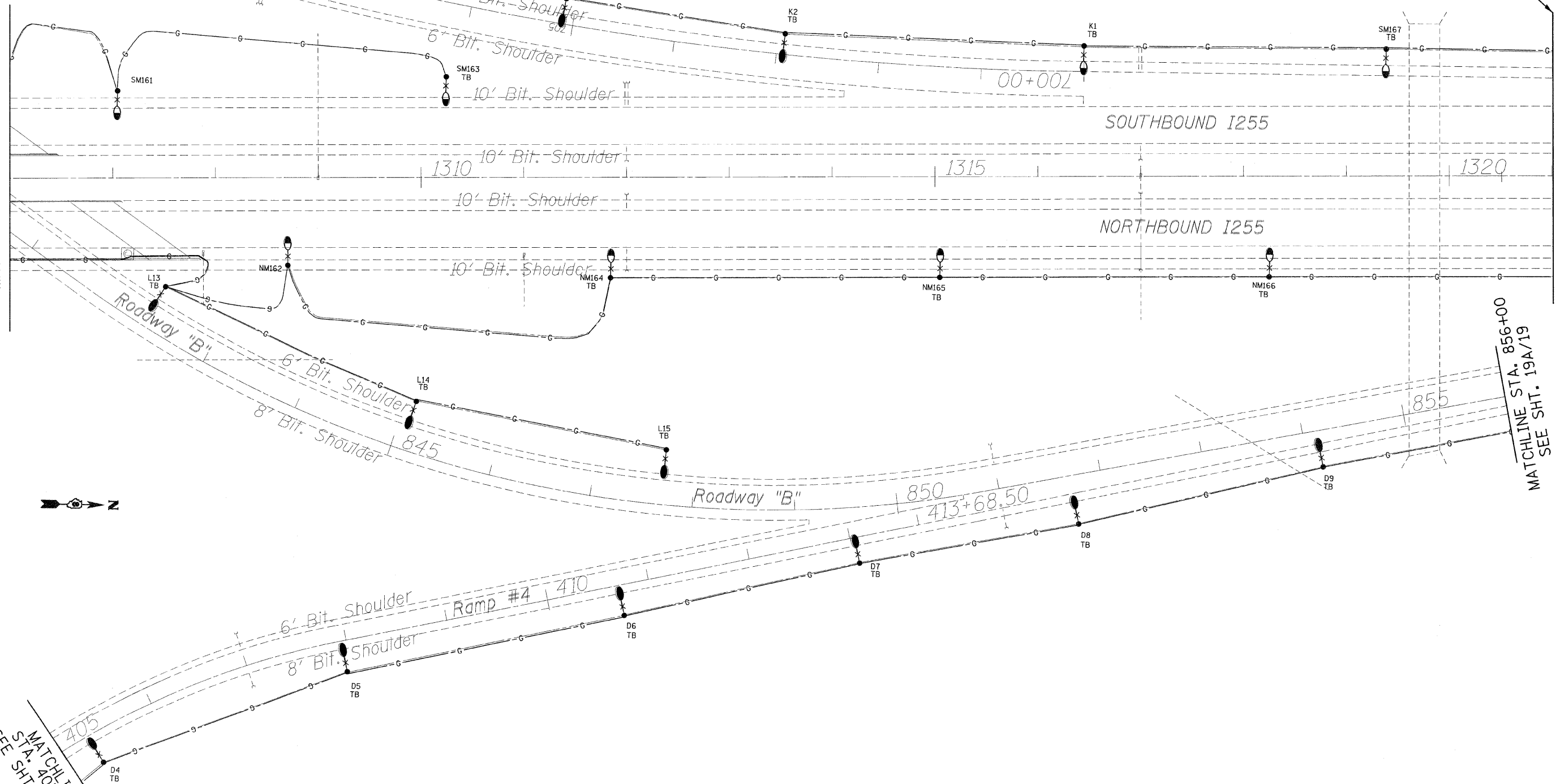
MADISON, MONROE & ST. CLAIR

MATCHLINE STA. 710+00
SEE SHT. 8/19

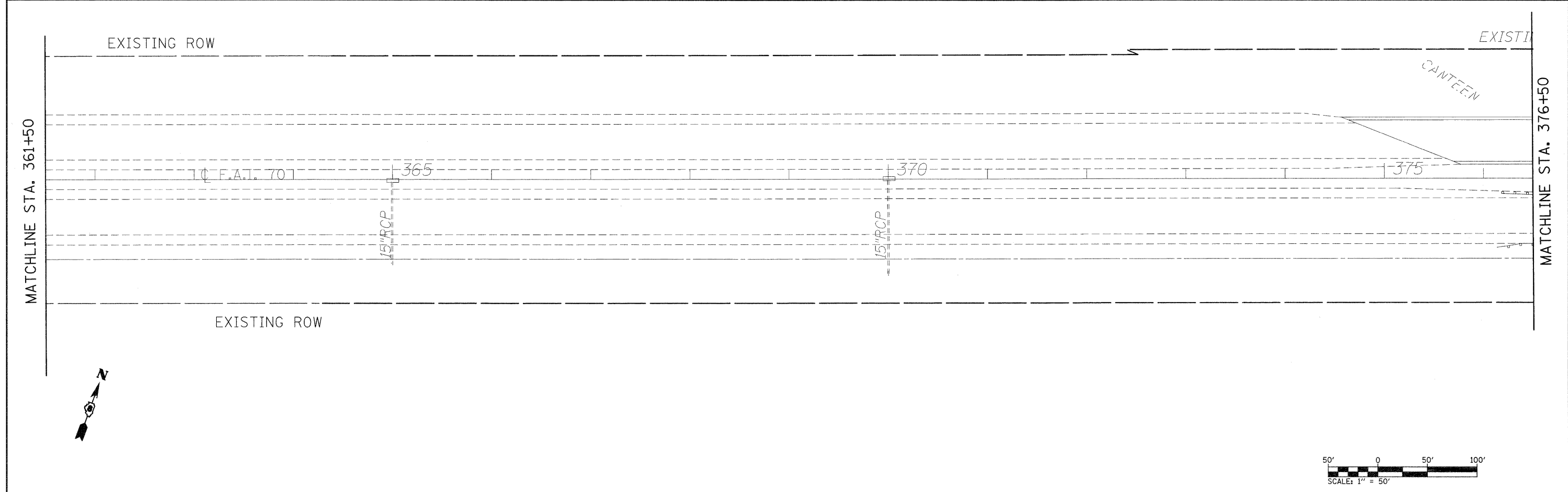
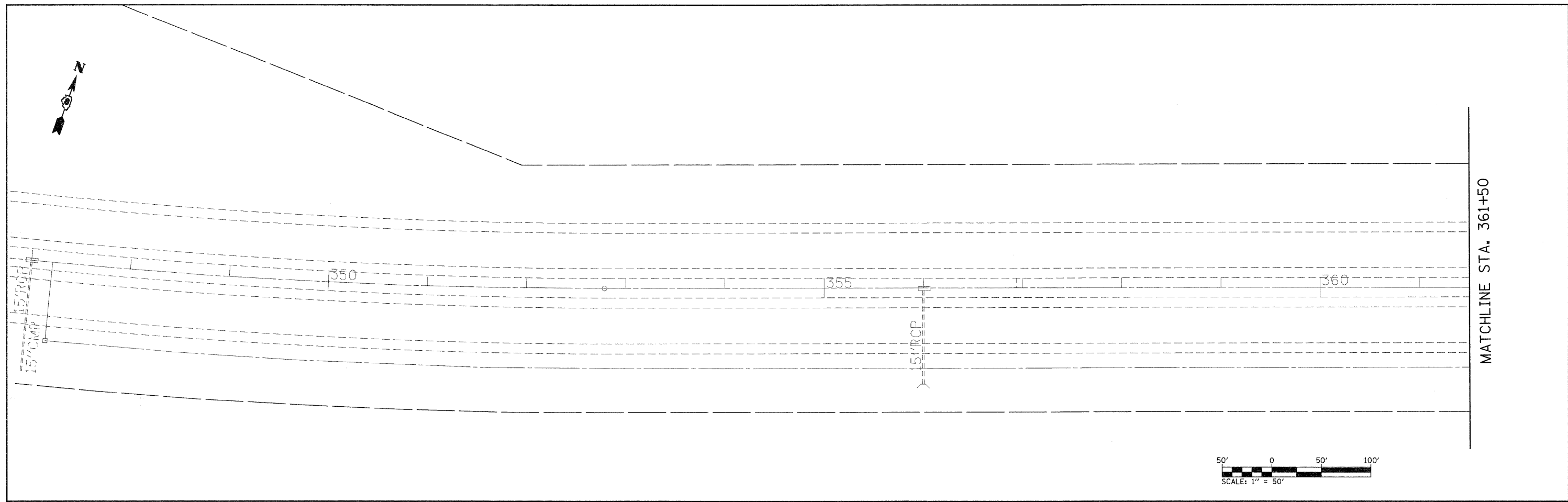
MATCHLINE STA. 1321+00
SEE SHT. 19A/19

SEE SHT. 8/19
MATCHLINE STA. 1306+00

MATCHLINE STA. 856+00
SEE SHT. 19A/19



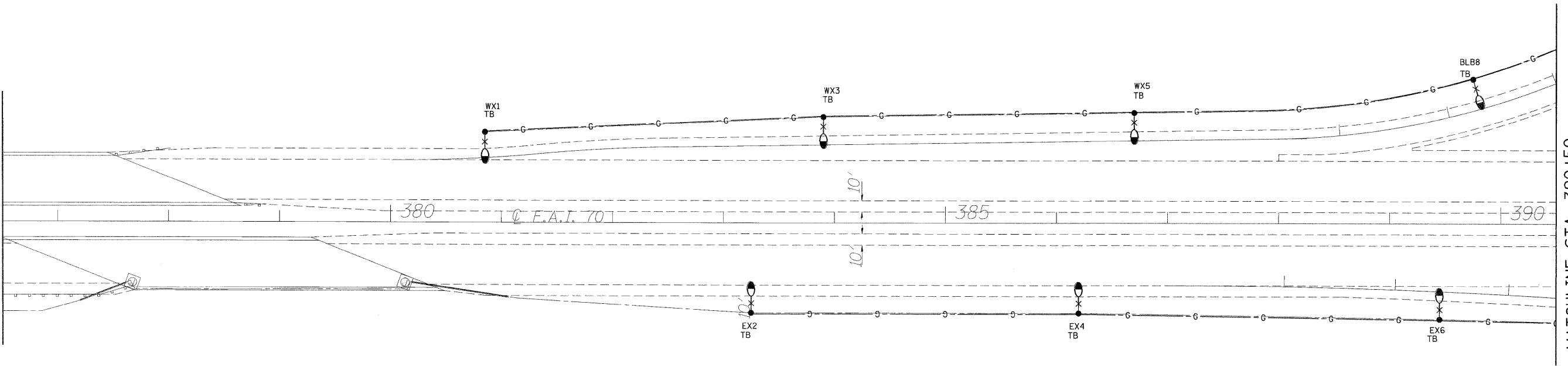
FILE NAME =	USER NAME = prestonne	DESIGNED -	REVISD -	STATE OF ILLINOIS DEPARTMENT OF TRANSPORTATION	CONTROLLERS #20 - #23 SHTS. 9 OF 19	F.A.J. RTE.	SECTION	COUNTY	TOTAL SHEETS	SHEET NO.	
c:\pw_work\pwsdot\prestonne\dms65337\d87e09-sht-1-right.dgn	PLOT SCALE = 50.0000' / IN.	DRAWN -	REVISD -			255	DISI..8.LIGHT_POLE_2009-1		146	106	
PLOT DATE = 6/8/2010	DATE -	CHECKED -	REVISD -			CONTRACT NO. 16C09					
		DATE -	REVISD -			MADISON, MONROE & ST. CLAIR					



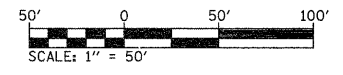
FILE NAME =	USER NAME = prestonme	DESIGNED -	REVISED -	STATE OF ILLINOIS DEPARTMENT OF TRANSPORTATION	CONTROLLERS #20 - #23 SHTS.10A & 10B OF 19	F.A.I. RTE.	SECTION	COUNTY	TOTAL SHEETS	SHEET NO.	
c:\pwork\pwidot\prestonme\dms65337\d876c09-sht-light.dgn	PLOT SCALE = 50.0000' / IN.	DRAWN -	REVISED -			255	DIST. 8 LIGHT POLE 2009-1	*	146	107	
	PLOT DATE = 5/5/2010	CHECKED -	REVISED -			CONTRACT NO. 76C09					
		DATE -	REVISED -			FED. ROAD DIST. NO. - ILLINOIS FED. AID PROJECT					



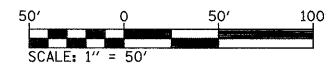
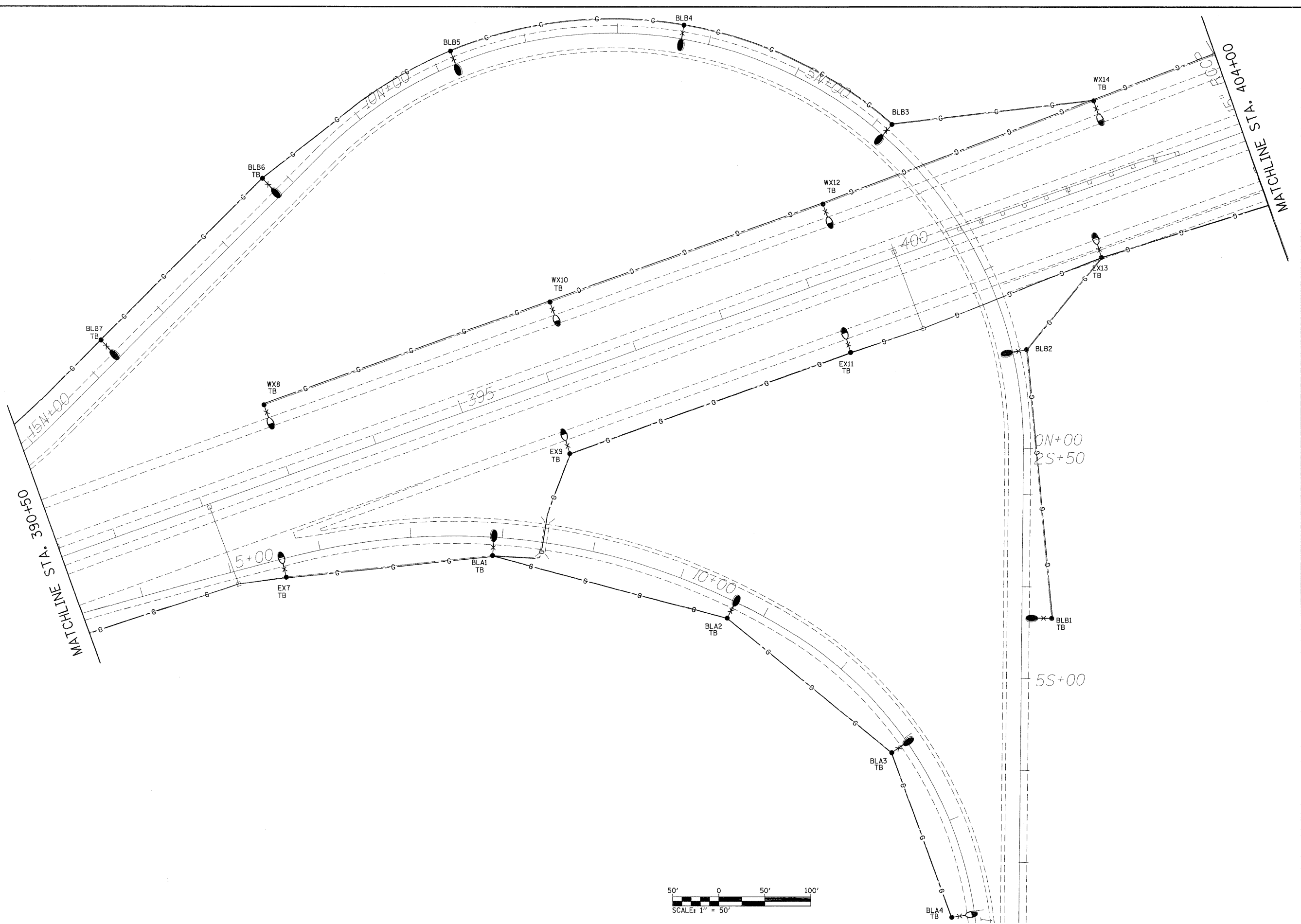
MATCHLINE STA. 376+50



MATCHLINE STA. 390+50



FILE NAME =	USER NAME = prestone	DESIGNED -	REVISED -	STATE OF ILLINOIS DEPARTMENT OF TRANSPORTATION	CONTROLLERS #20 - #23 SHTS. 11 OF 19	F.A.I. RTE.	SECTION	COUNTY	TOTAL SHEETS	SHEET NO.
c:\pwork\pwork\prestone\dms65337\d876c89-sht-light.dgn	DRAWN -	REVISED -	255			DIST. 8 LIGHT POLE 2009-1		146	108	
PLOT SCALE = 50.0000' / 1".	CHECKED -	REVISED -	CONTRACT NO. 76C09							
PLOT DATE = 5/5/2010	DATE -	REVISED -	MADISON, MONROE & ST. CLAIR							



FILE NAME =	USER NAME = prestonme
o:\pwork\pwork\prestonme\dms65337\d876c089-aht-light.dgn	
PLOT SCALE = 50.0000' / IN.	
PLOT DATE = 5/5/2010	

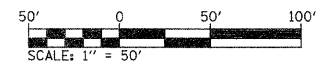
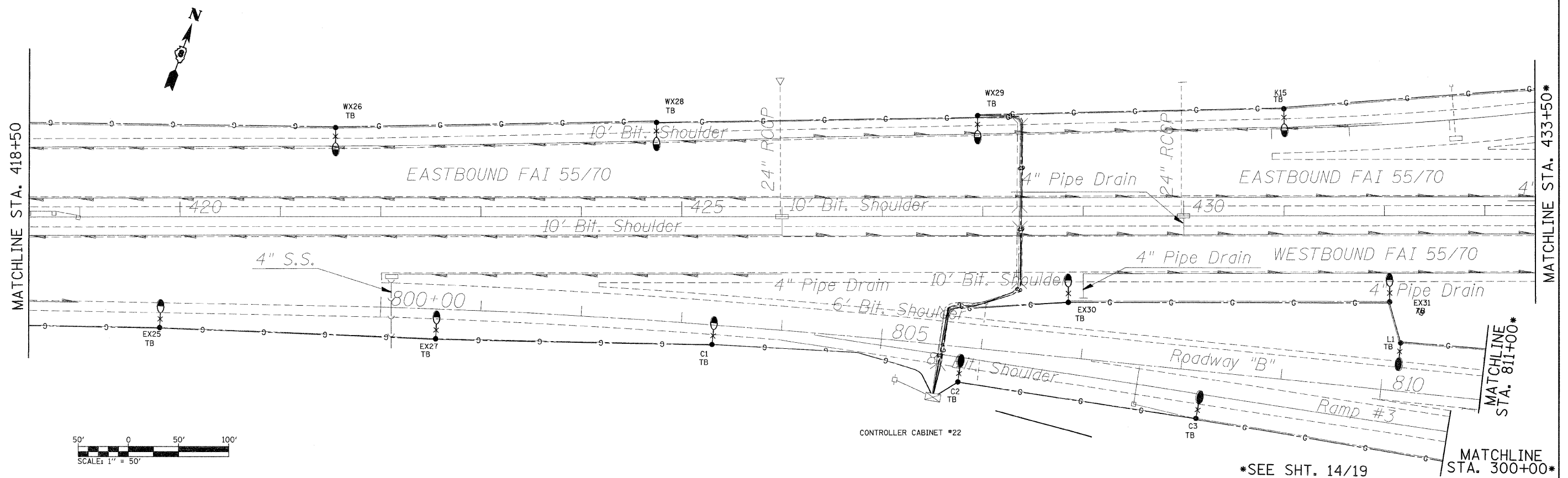
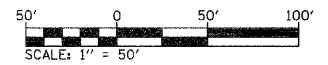
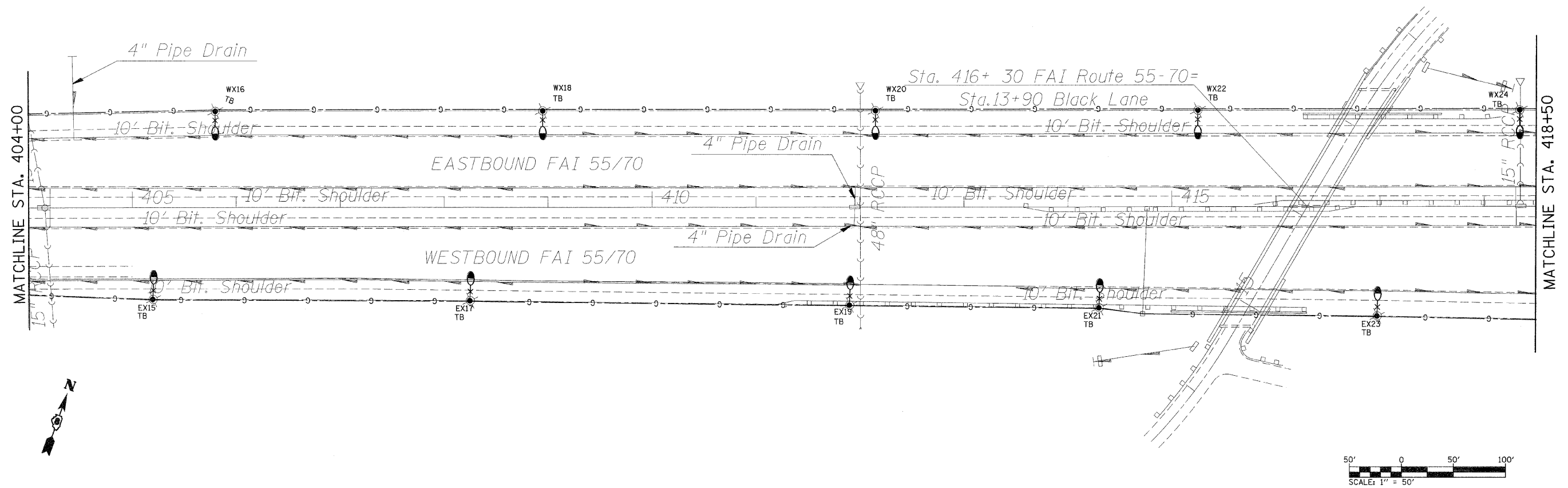
DESIGNED -	REVISD -
DRAWN -	REVISD -
CHECKED -	REVISD -
DATE -	REVISD -

**STATE OF ILLINOIS
DEPARTMENT OF TRANSPORTATION**

CONTROLLERS #20 - #23 SHTS. 12 OF 19

SCALE: _____ SHEET NO. ____ OF ____ SHEETS STA. _____ TO STA. _____

F.A.I. RTE.	SECTION	COUNTY	TOTAL SHEETS	SHEET NO.
255	DIST. 8 LIGHT POLE 2009-1		146	109
FED. ROAD DIST. NO. - ILLINOIS FED. AID PROJECT			CONTRACT NO. 76C09	



*SEE SHT. 14/19

FILE NAME =	USER NAME = prestonme	DESIGNED -	REVISED -	STATE OF ILLINOIS DEPARTMENT OF TRANSPORTATION	CONTROLLERS #20 - #23 SHTS. 13A & 13B OF 19	F.A.I. RTE.	SECTION	COUNTY	TOTAL SHEETS	SHEET NO.	
ci:\p\work\p\dot\prestonme\dms65337\d876009-sh1-11ght.dgn	PLOT SCALE = 50.0000' / IN.	DRAWN -	REVISED -			255	DIST. 8 LIGHT POLE 2009-1		146	110	
	PLOT DATE = 6/8/2010	CHECKED -	REVISED -			CONTRACT NO. 16C09					
		DATE -	REVISED -			MADISON, MONROE & ST. CLAIR					

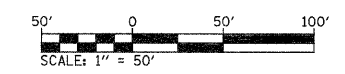


MATCHLINE STA. 300+00*

MATCHLINE STA. 811+00*

MATCHLINE STA. 433+50*

*SEE SHT. 13B/19

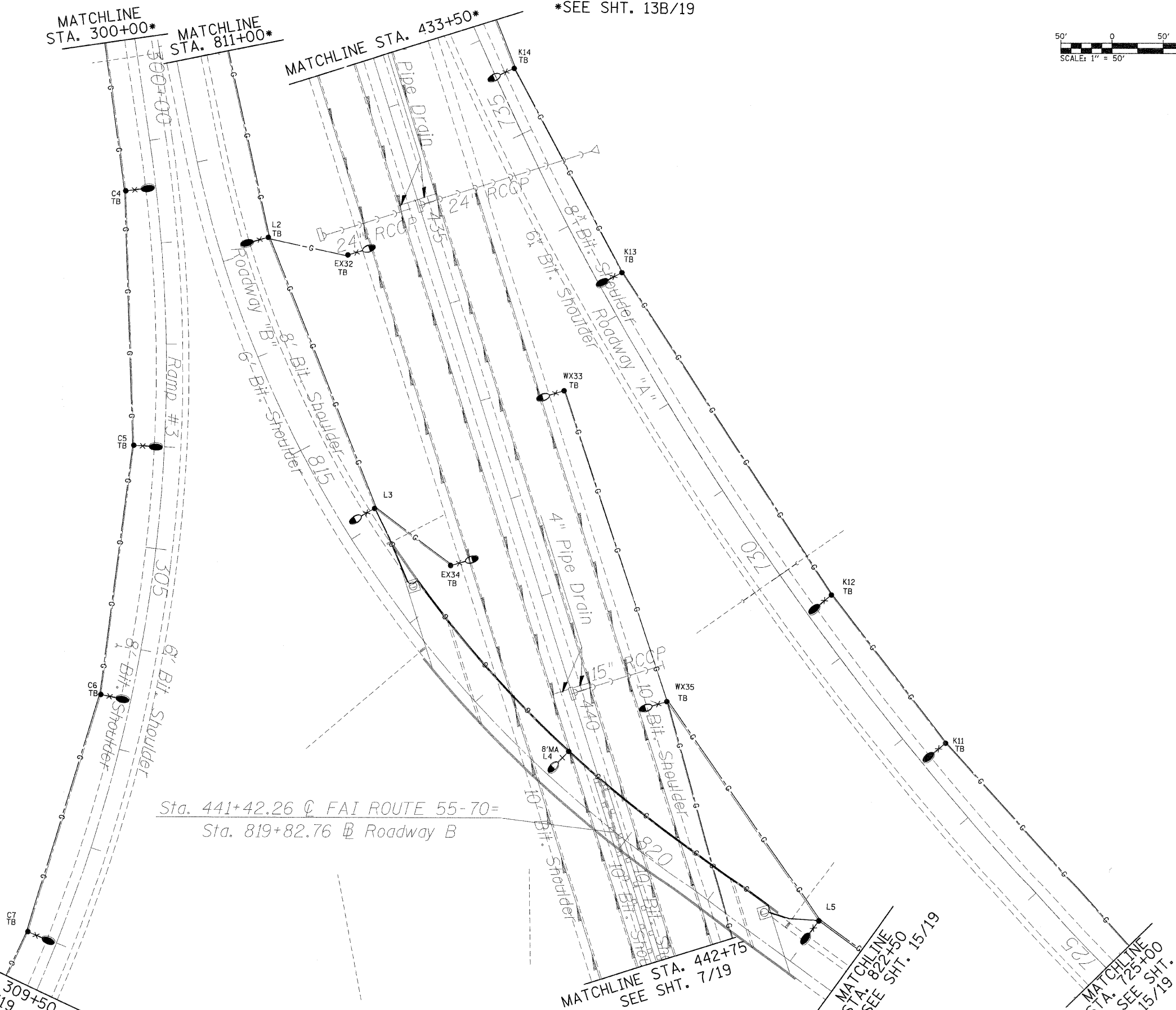


MATCHLINE STA. 309+50
SEE SHT. 6/19

MATCHLINE STA. 442+75
SEE SHT. 7/19

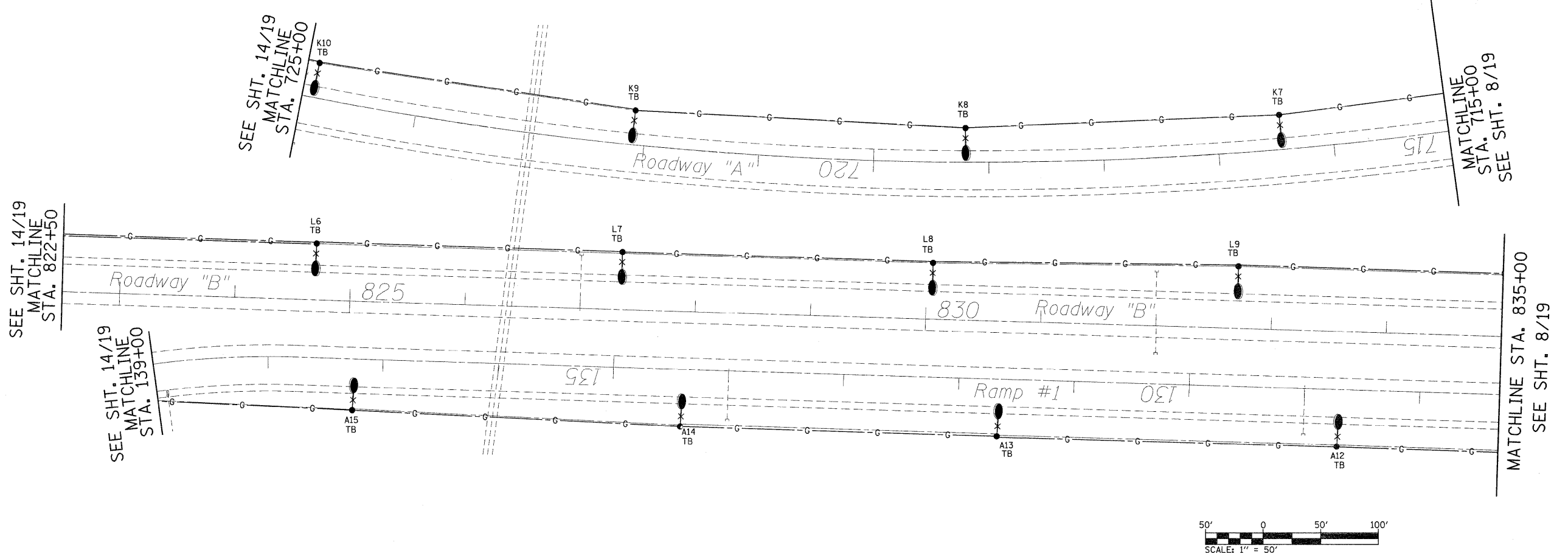

MATCHLINE STA. 822+50
SEE SHT. 15/19

MATCHLINE STA. 725+00
SEE SHT. 15/19



Sta. 441+42.26 @ FAI ROUTE 55-70=
Sta. 819+82.76 @ Roadway B

FILE NAME =	USER NAME = prestonme	DESIGNED -	REVISED -	STATE OF ILLINOIS DEPARTMENT OF TRANSPORTATION	CONTROLLERS #20 - #23 SHTS. 14 OF 19	F.A.I. RTE.	SECTION	COUNTY	TOTAL SHEETS	SHEET NO.	
c:\pwwork\pwwork\prestonme\dms65337\d	6c09=sht-light.dgn	DRAWN -	REVISED -			255 DIST. 8 LIGHT POLE 2009-1			146	111	
	PLOT SCALE = 50.0000' / 1" IN.	CHECKED -	REVISED -			CONTRACT NO. 76C09					
	PLOT DATE = 6/8/2012	DATE -	REVISED -			FED. ROAD DIST. NO. - [ILLINOIS] FED. AID PROJECT					
						MADISON, MONROE & ST. CLAIR					



FILE NAME =
 c:\pwork\work\dot\prestonme\dms65337\d678e09-shd-light.dgn

USER NAME = prestonme
 DESIGNED -
 DRAWN -
 PLOT SCALE = 50.0000 ' / IN.
 CHECKED -
 PLOT DATE = 6/25/2010
 DATE -

DESIGNED -
 DRAWN -
 CHECKED -
 DATE -

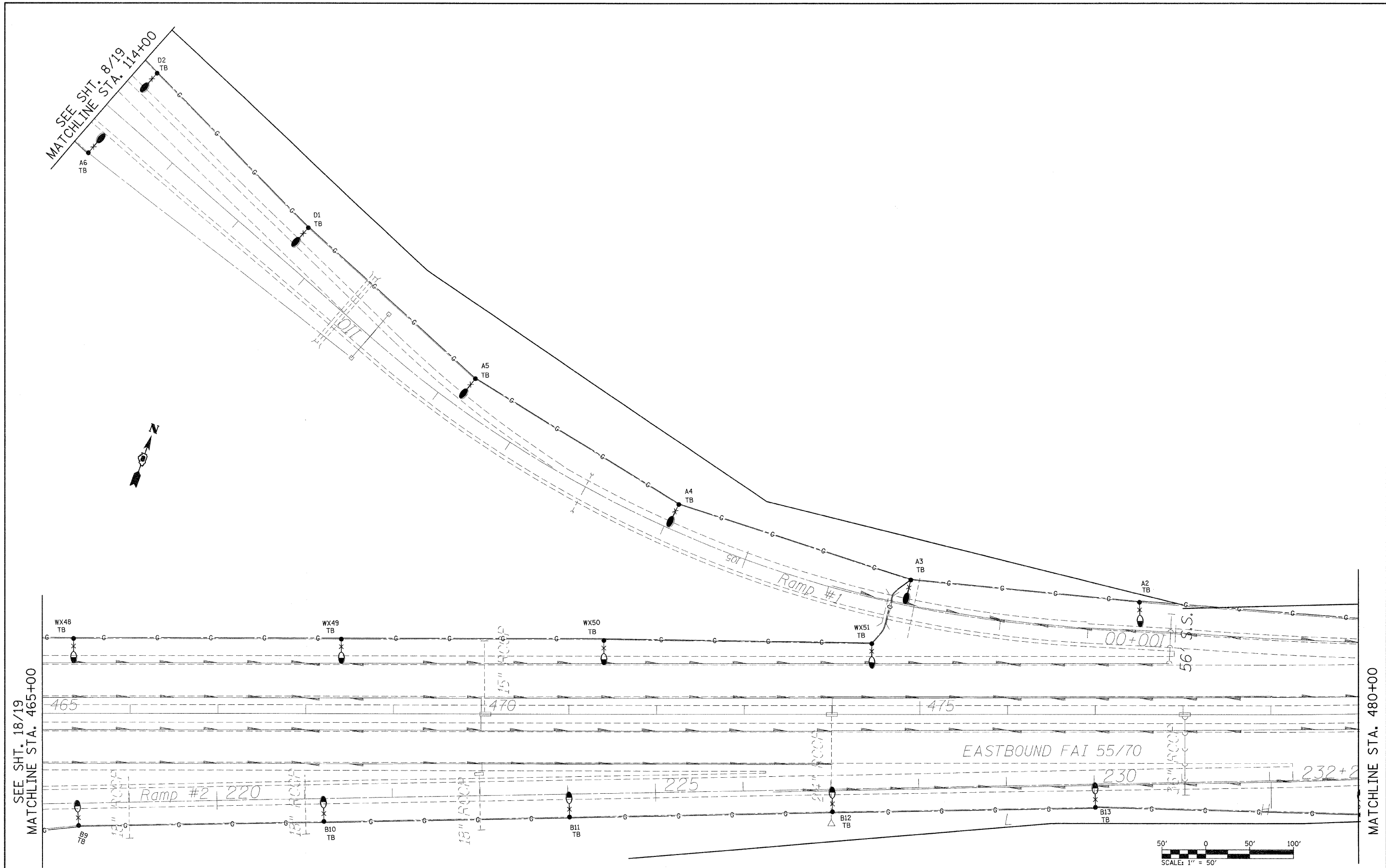
REVISED -
 REVISED -
 REVISED -
 REVISED -

**STATE OF ILLINOIS
 DEPARTMENT OF TRANSPORTATION**

CONTROLLERS #20 - #23 SHTS. 15 OF 19

SCALE: _____ SHEET NO. ___ OF ___ SHEETS STA. _____ TO STA. _____

F.A.I. RTE.	SECTION	COUNTY	TOTAL SHEETS	SHEET NO.
255	DIST. 8 LIGHT POLE 2009-1	■	146	112
FED. ROAD DIST. NO. - [ILLINOIS] FED. AID PROJECT			CONTRACT NO. 16C09	



FILE NAME =
 c:\p\work\p\d\dot\prestonne\dms65337\d8

USER NAME = prestonne
 76089-shr-light.dgn
 PLOT SCALE = 50.0000' / IN.
 PLOT DATE = 6/9/2012

DESIGNED -
 DRAWN -
 CHECKED -
 DATE -

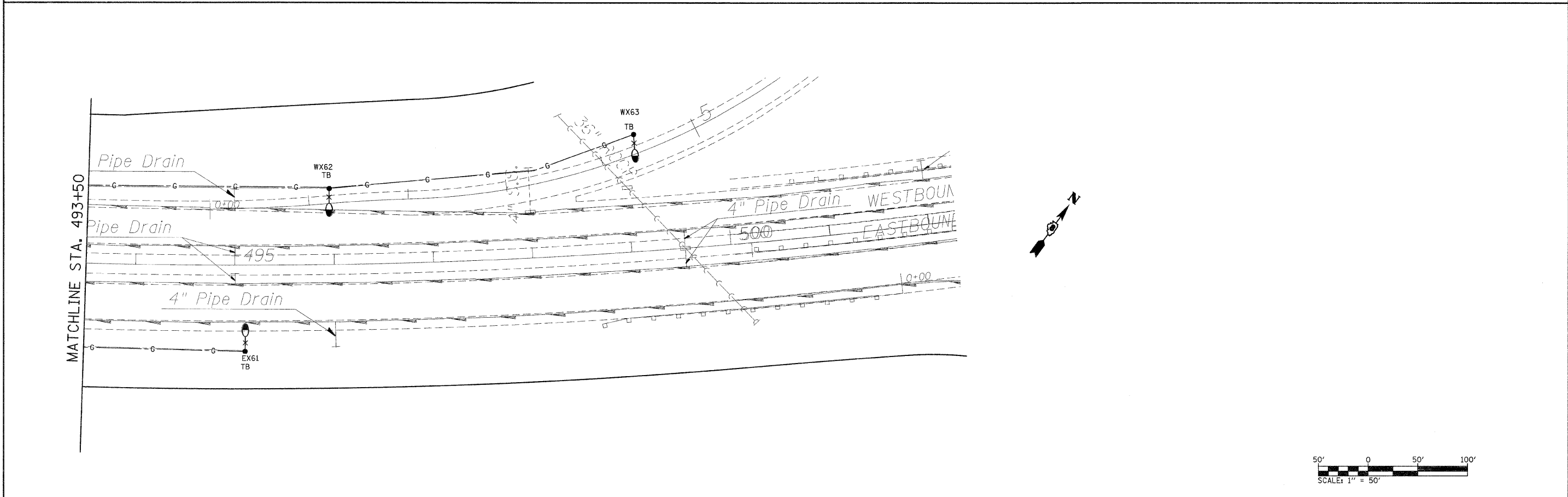
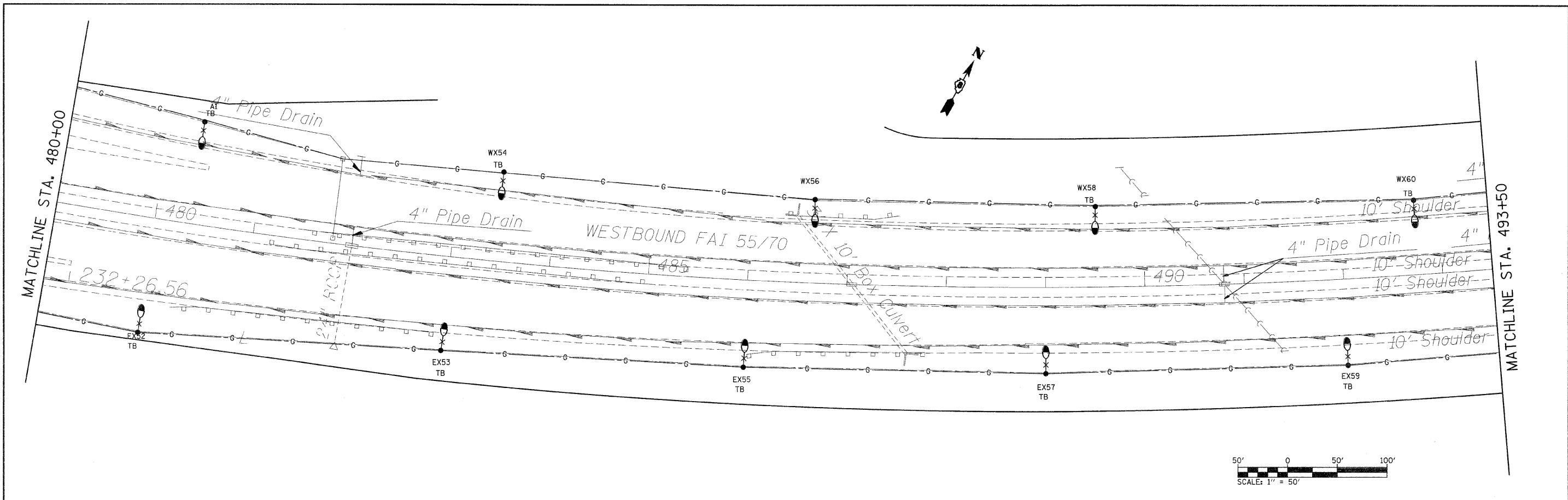
REVISED -
 REVISED -
 REVISED -
 REVISED -

**STATE OF ILLINOIS
 DEPARTMENT OF TRANSPORTATION**

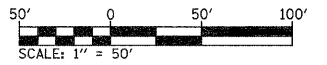
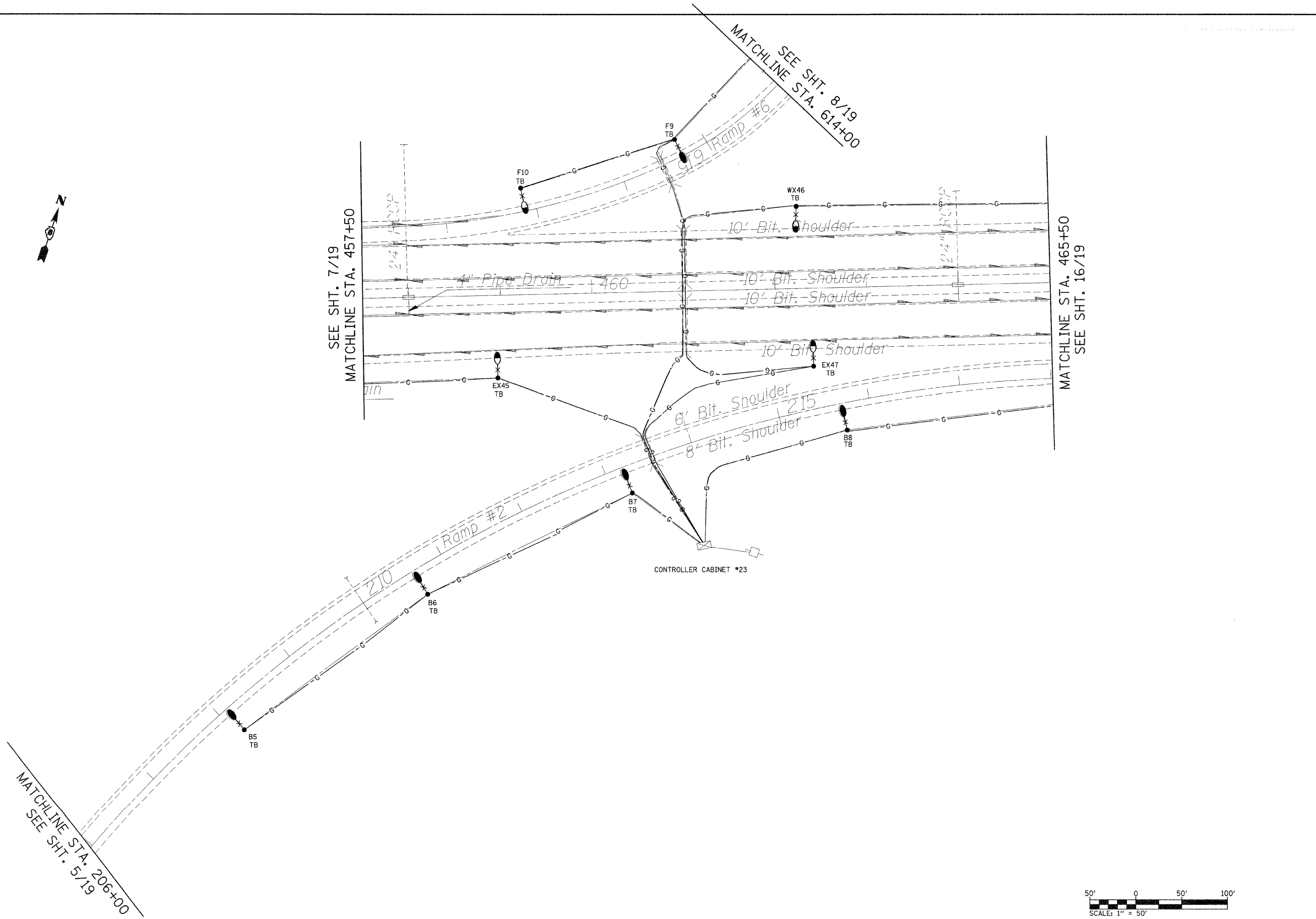
CONTROLLERS #20 - #23 SHTS. 16 OF 19

SCALE: _____ SHEET NO. _____ OF _____ SHEETS STA. _____ TO STA. _____

F.A.I. RTE.	SECTION	COUNTY	TOTAL SHEETS	SHEET NO.
255	DIST. 8 LIGHT POLE 2009-1		146	113
FED. ROAD DIST. NO. - ILLINOIS FED. AID PROJECT			CONTRACT NO. 76009	

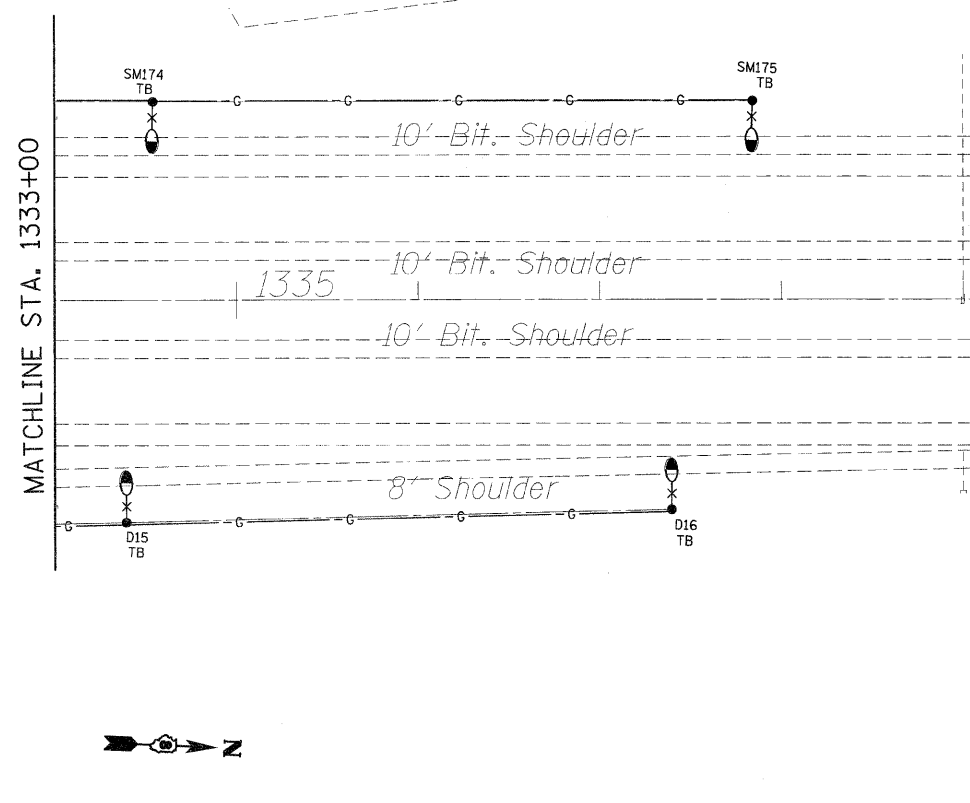
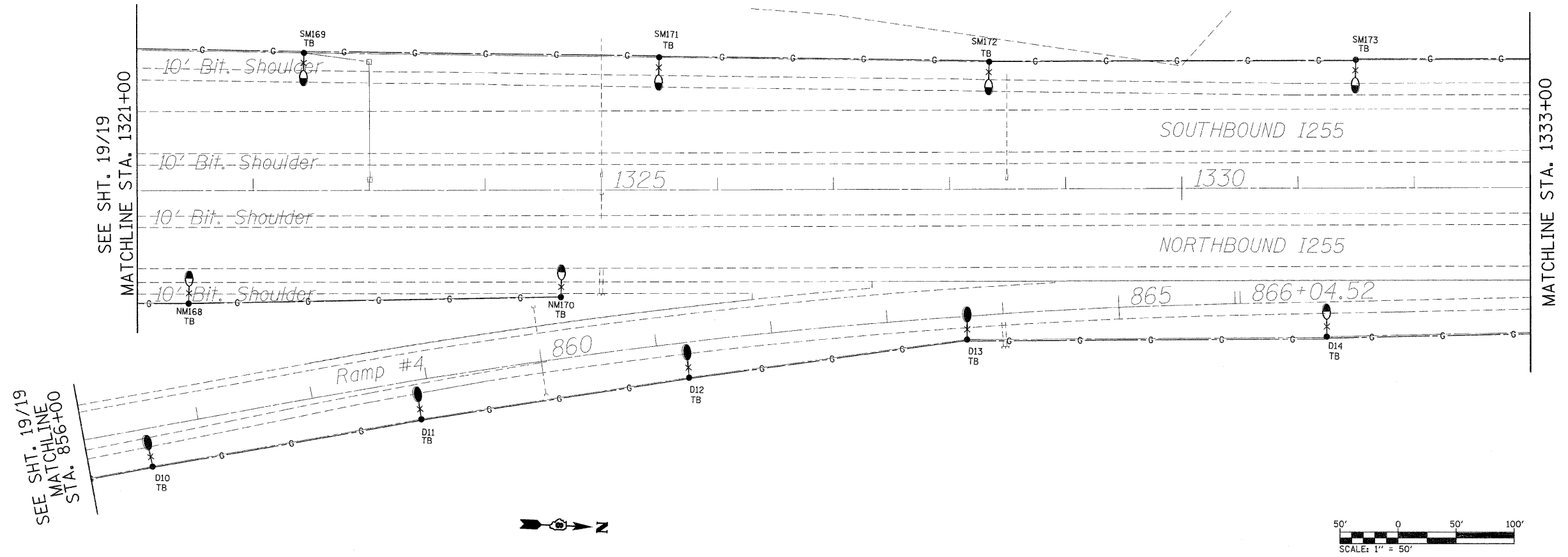


FILE NAME =	USER NAME = prestonne	DESIGNED -	REVISED -	STATE OF ILLINOIS DEPARTMENT OF TRANSPORTATION	CONTROLLERS #20 - #23 SHTS.17A & 17B OF 19	F.A.I. RTE.	SECTION	COUNTY	TOTAL SHEETS	SHEET NO.	
ca:\pw_work\p\p\dot\prestonne\dms65337\d076029+sh1-light.dgn	PLOT SCALE = 50.0000' / IN.	DRAWN -	REVISED -			255	DIST. 8 LIGHT POLE 2009-1		146	114	
	PLOT DATE = 6/8/2010	CHECKED -	REVISED -			CONTRACT NO. 76C09					
		DATE -	REVISED -			FED. ROAD DIST. NO. [ILLINOIS] FED. AID PROJECT					
					SCALE: _____ SHEET NO. ____ OF ____ SHEETS STA. _____ TO STA. _____		MADISON, MONROE & ST. CLAIR				

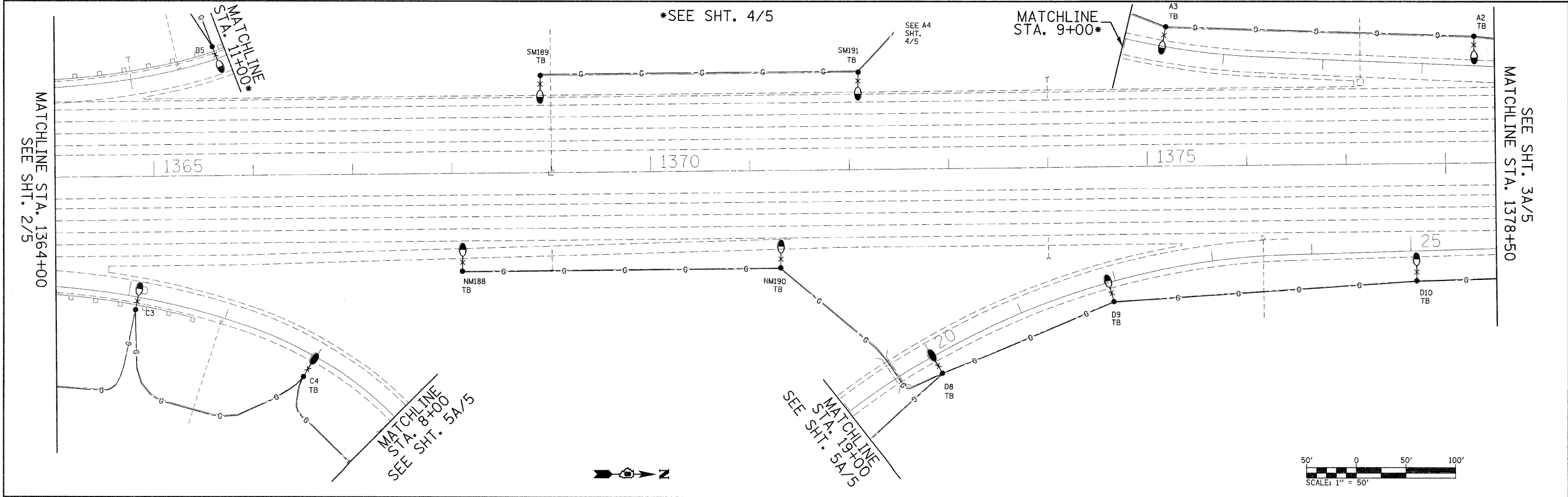
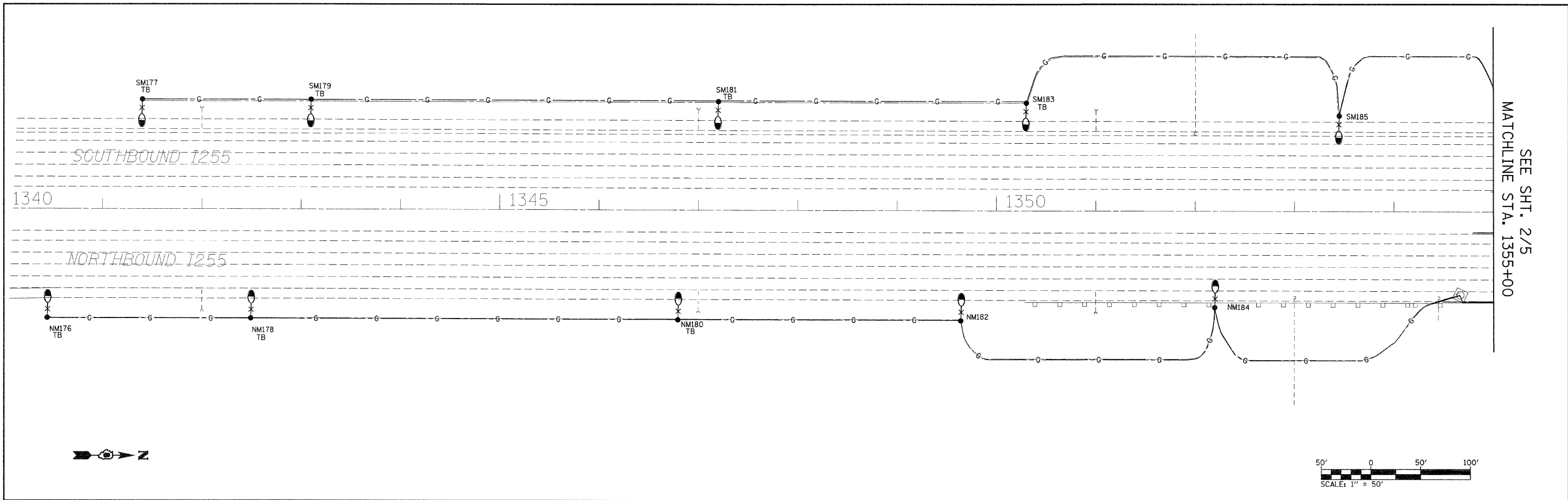


FILE NAME =	USER NAME = prestonm	DESIGNED -	REVISED -	STATE OF ILLINOIS DEPARTMENT OF TRANSPORTATION	CONTROLLERS #20 - #23 SHTS. 18 OF 19	F.A.I. RTE.	SECTION	COUNTY	TOTAL SHEETS	SHEET NO.	
ce:\pv\work\p\dot\prestonm\dms65337\d	76209-sht-1.rvt	DRAWN -	REVISED -			255 DIST. 8 LIGHT POLE 2009-1			146	115	
	PLOT SCALE = 50.0000' / IN.	CHECKED -	REVISED -			CONTRACT NO. 76C09					
	PLOT DATE = 6/9/2012	DATE -	REVISED -			FED. ROAD DIST. NO. - ILLINOIS FED. AID PROJECT					

MADISON, MONROE & ST. CLAIR



FILE NAME =	USER NAME = prestonm	DESIGNED -	REVISED -	STATE OF ILLINOIS DEPARTMENT OF TRANSPORTATION	CONTROLLERS #20 - #23 SHTS. 19A & 19B OF 19	F.A.I. RTE.	SECTION	COUNTY	TOTAL SHEETS	SHEET NO.
c:\pw_work\pwr\dot\prestonm\dms55337\d876c09-shr-light.dgn	DRAWN -	REVISED -	255			DIST. 8 LIGHT POLE 2009-1	#	146	116	
PLOT SCALE = 50,0000 1/2 IN.	CHECKED -	REVISED -	CONTRACT NO. 76C09							
PLOT DATE = 6/8/2010	DATE -	REVISED -	MADISON, MONROE & ST. CLAIR							



FILE NAME =	USER NAME = prestonne	DESIGNED -	REVISED -	STATE OF ILLINOIS DEPARTMENT OF TRANSPORTATION	CONTROLLERS #24 & #25 SHTS. 1A & 1B OF 5	F.A.I. RTE.	SECTION	COUNTY	TOTAL SHEETS	SHEET NO.
c:\pwork\pwork\prestonne\dms65337\d	7c009 sht: 1ght.dgn	DRAWN -	REVISED -			255 DIST. 8 LIGHT_POLE_2009-1			146	117
	PLOT SCALE = 50.0000' / IN.	CHECKED -	REVISED -			CONTRACT NO. 16C09				
	PLOT DATE = 6/8/2010	DATE -	REVISED -			MADISON, MONROE & ST. CLAIR				

SEE SHT. 1B/5
MATCHLINE STA. 1364+00

MATCHLINE STA. 17+25*

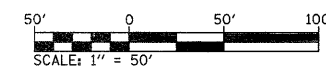
MATCHLINE STA. 7+25*

MATCHLINE STA. 214+00
SEE SHT. 3B/5

*SEE SHT. 5A/5




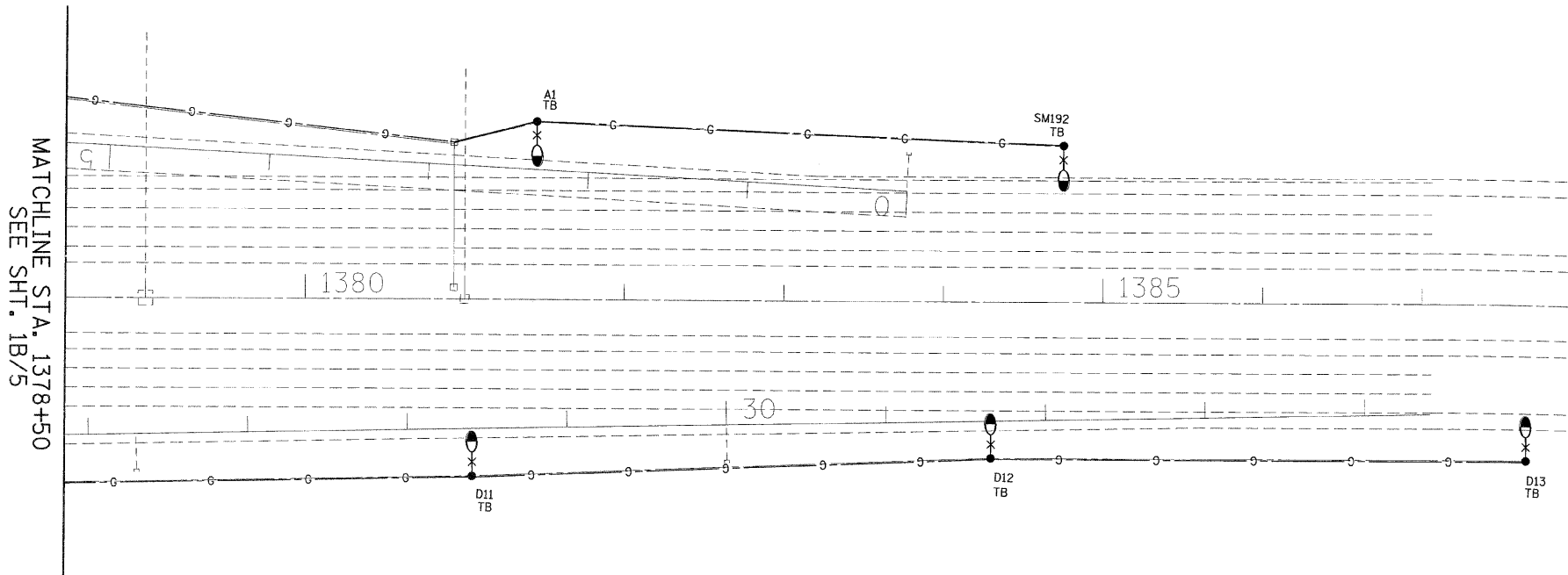
MATCHLINE STA. 229+00*

MATCHLINE STA. 1355+00
SEE SHT. 1A/5



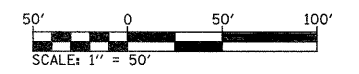
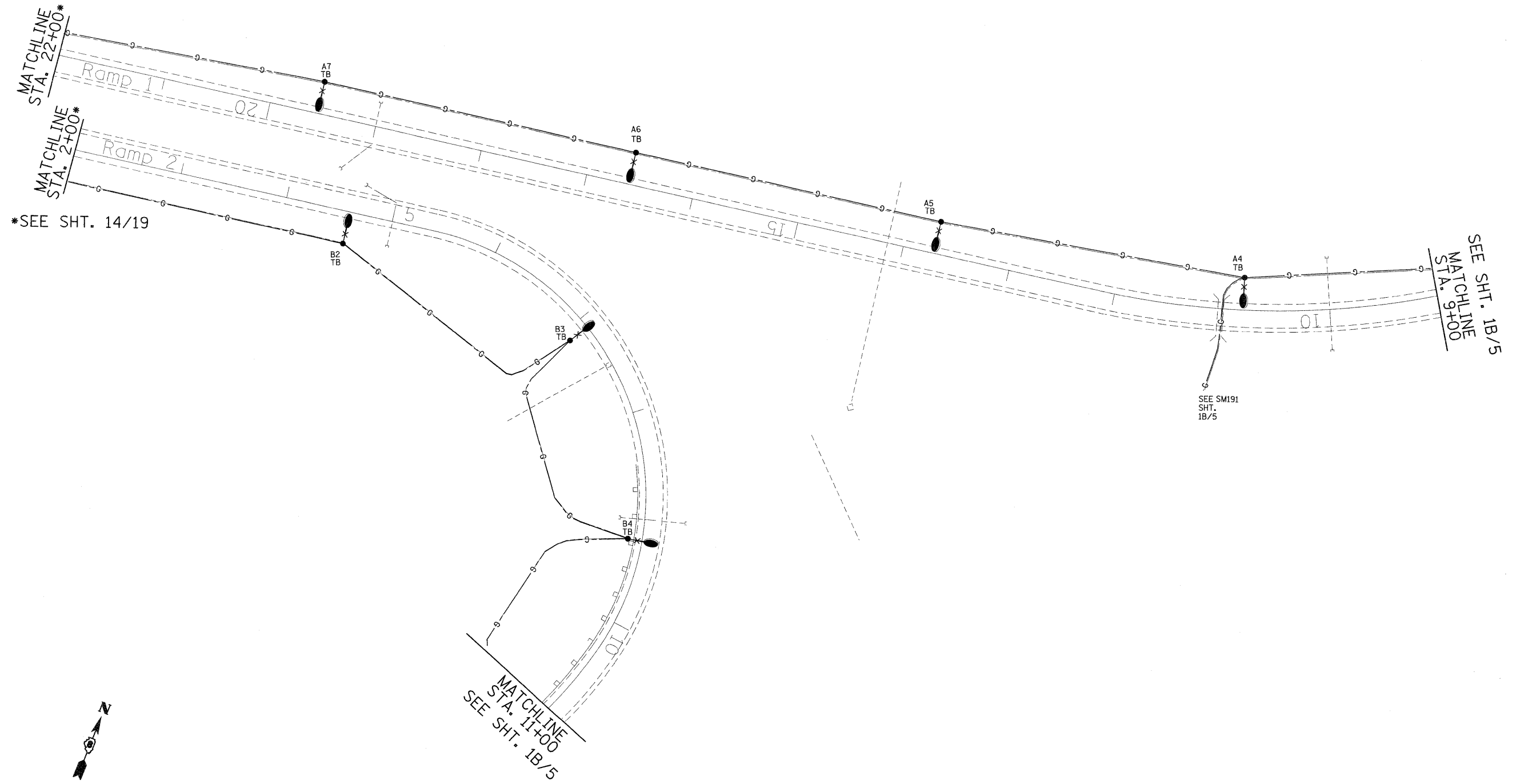
FILE NAME =	USER NAME = prestonme	DESIGNED -	REVISED -	STATE OF ILLINOIS DEPARTMENT OF TRANSPORTATION	CONTROLLERS #24 & #25 SHTS. 2 OF 5	F.A.I. RTE.	SECTION	COUNTY	TOTAL SHEETS	SHEET NO.	
c:\pwork\pwork\prestonme\dms65337\d876e09-sht-light.dgn	PLCT SCALE = 50.0000' / IN.	DRAWN -	REVISED -			255	DIST. 8 LIGHT POLE 2009-1		146	118	
	PLCT DATE = 6/25/2010	CHECKED -	REVISED -			CONTRACT NO. 76C09					
		DATE -	REVISED -			FED. ROAD DIST. NO. - [ILLINOIS] FED. AID PROJECT					

MADISON, MONROE & ST. CLAIR



FILE NAME =	USER NAME = prestonne	DESIGNED -	REVISED -	STATE OF ILLINOIS DEPARTMENT OF TRANSPORTATION	CONTROLLERS #24 & #25 SHTS. 3A & 3B OF 5	F.A.I. RTE.	SECTION	COUNTY	TOTAL SHEETS	SHEET NO.	
c:\pw\work\p\dot\prestonne\dms65337\d876089-shr-light.dgn	PLOT SCALE = 50.0000' / IN.	DRAWN -	REVISED -			255	DIST. 8 LIGHT POLE 2009-1		146	119	
	PLOT DATE = 6/8/2018	CHECKED -	REVISED -			CONTRACT NO. 76C09					
		DATE -	REVISED -			FED. ROAD DIST. NO. - [ILLINOIS] FED. AID PROJECT					

MADISON, MONROE, & ST. CLAIR



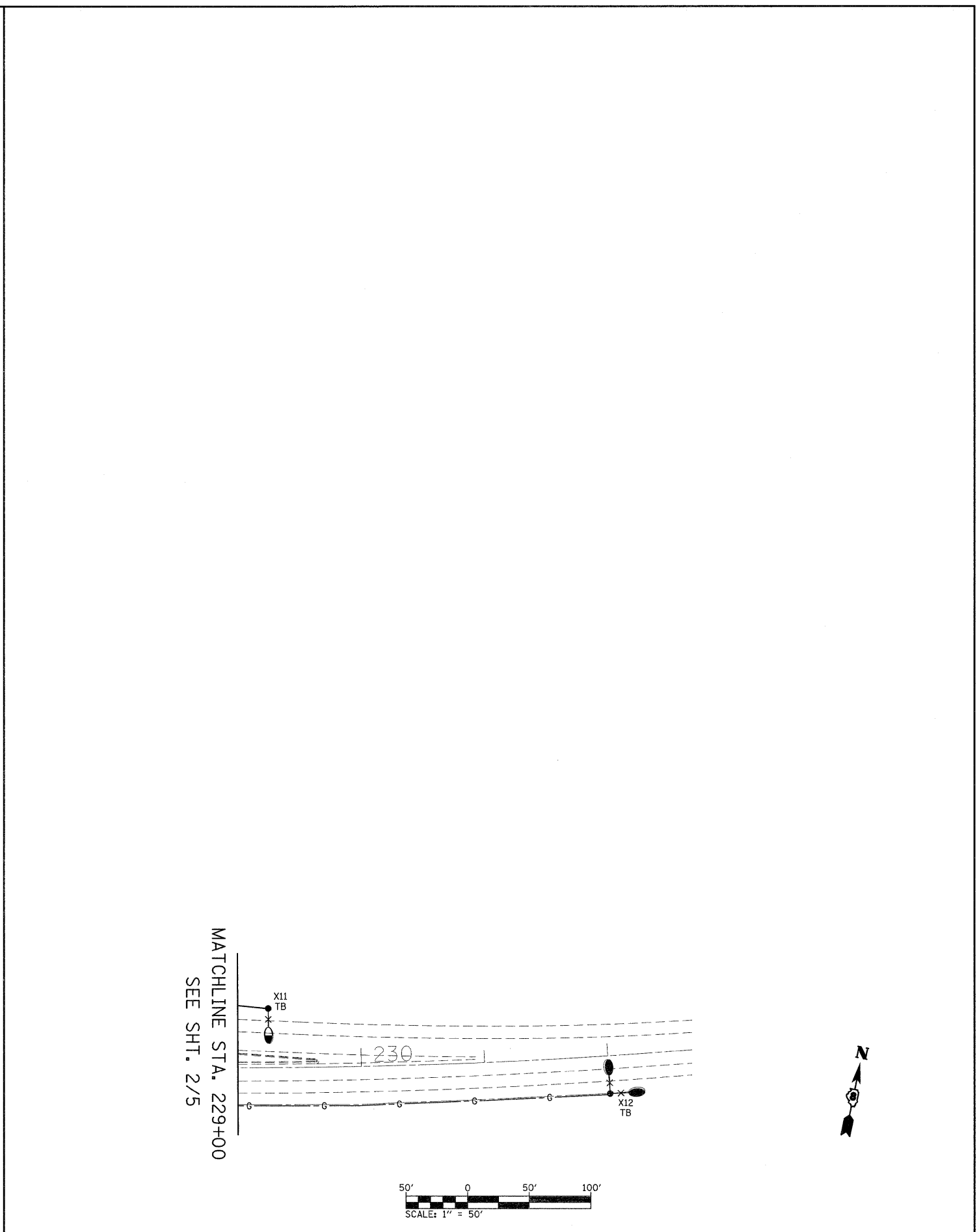
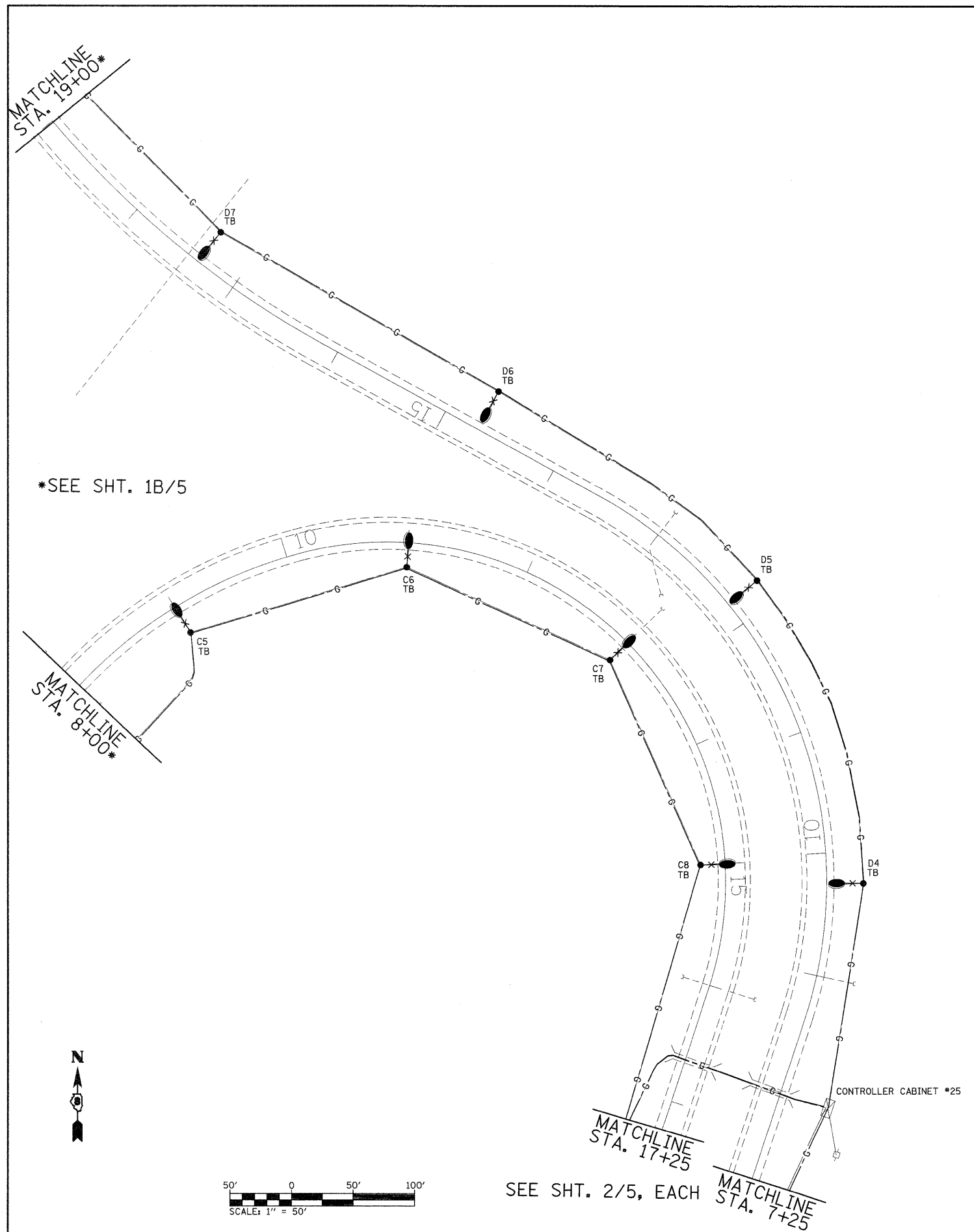
FILE NAME =	USER NAME = prestonme	DESIGNED -	REVISED -
o:\pwork\pwork\prestonme\dms65337\d876c09-sh1-light.dgn		DRAWN -	REVISED -
		CHECKED -	REVISED -
		DATE -	REVISED -

**STATE OF ILLINOIS
DEPARTMENT OF TRANSPORTATION**

CONTROLLERS #24 & #25 SHTS. 4 OF 5

SCALE: _____ SHEET NO. ___ OF ___ SHEETS STA. _____ TO STA. _____

F.A.I. RTE.	SECTION	COUNTY	TOTAL SHEETS	SHEET NO.
255	DIST. 8 LIGHT POLE 2009-1		146	120
FED. ROAD DIST. NO. - [ILLINOIS] FED. AID PROJECT			CONTRACT NO. 76C09	



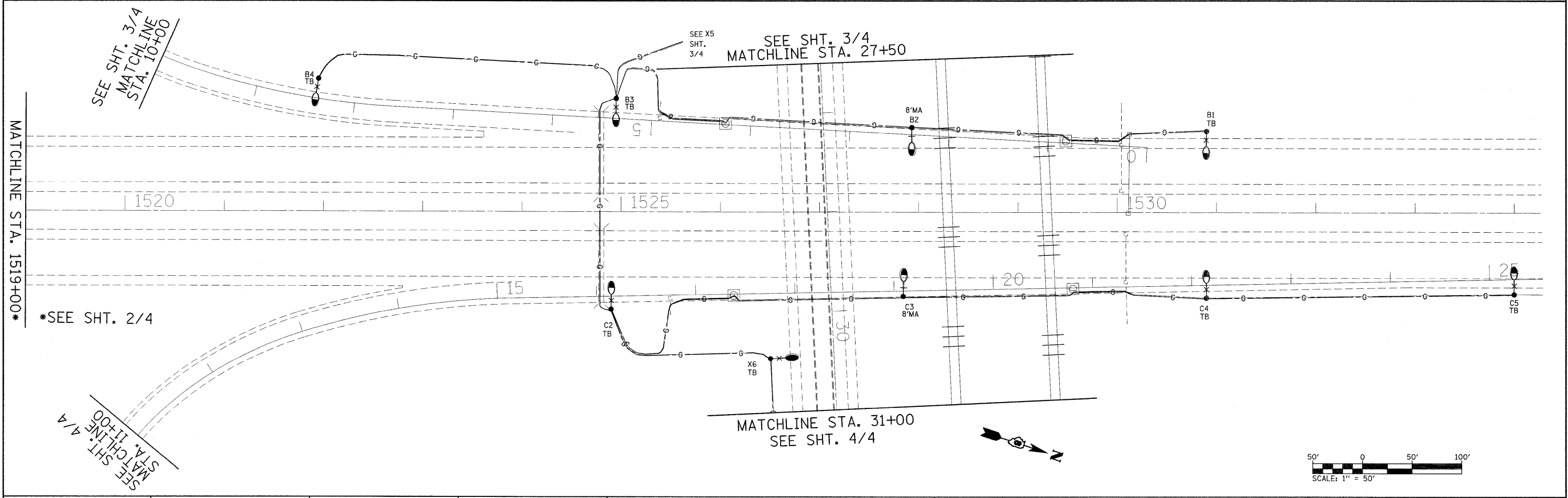
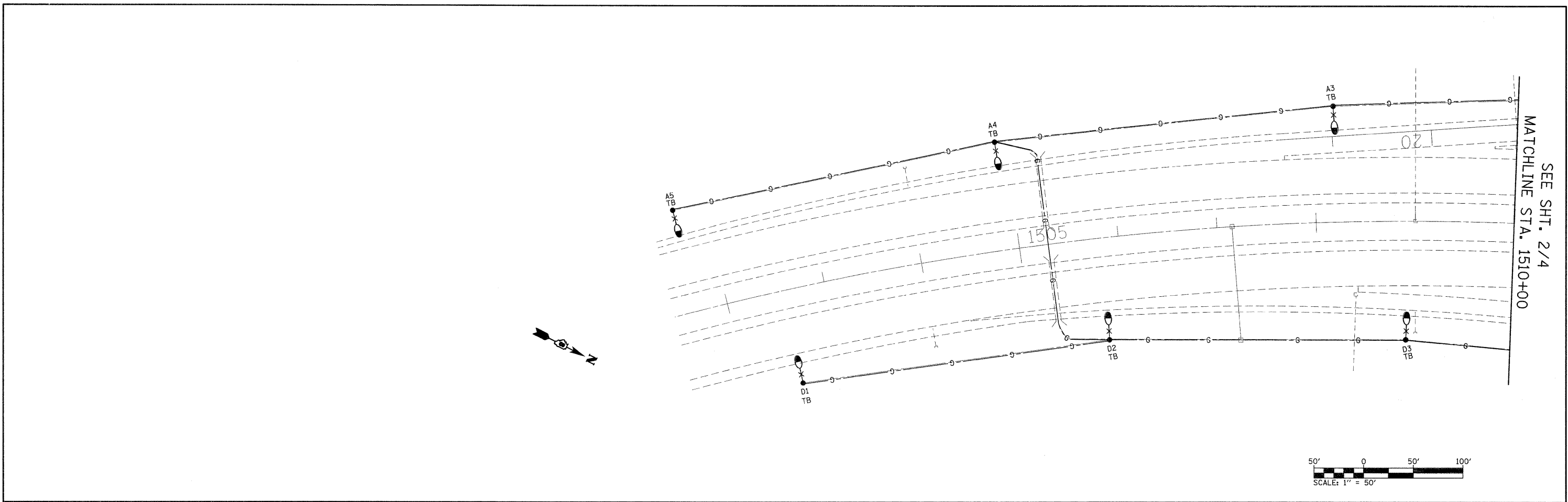
FILE NAME =	USER NAME = prestonm	DESIGNED -	REVISED -
c:\pw\work\p\idot\prestonm\dms65337\d876c09-sh1-light.dgn		DRAWN -	REVISED -
	PLOT SCALE = 50.0000 ' / IN.	CHECKED -	REVISED -
	PLOT DATE = 6/25/2010	DATE -	REVISED -

**STATE OF ILLINOIS
DEPARTMENT OF TRANSPORTATION**

CONTROLLERS #24 & #25 SHTS. 5A & 5B OF 5

SCALE: _____ SHEET NO. ____ OF ____ SHEETS STA. _____ TO STA. _____

F.A.I. RTE.	SECTION	COUNTY	TOTAL SHEETS	SHEET NO.
255	DISI..8_LIGHT_POLE_2009-1		146	121
FED. ROAD DIST. NO. - ILLINOIS FED. AID PROJECT			CONTRACT NO. 76C09	

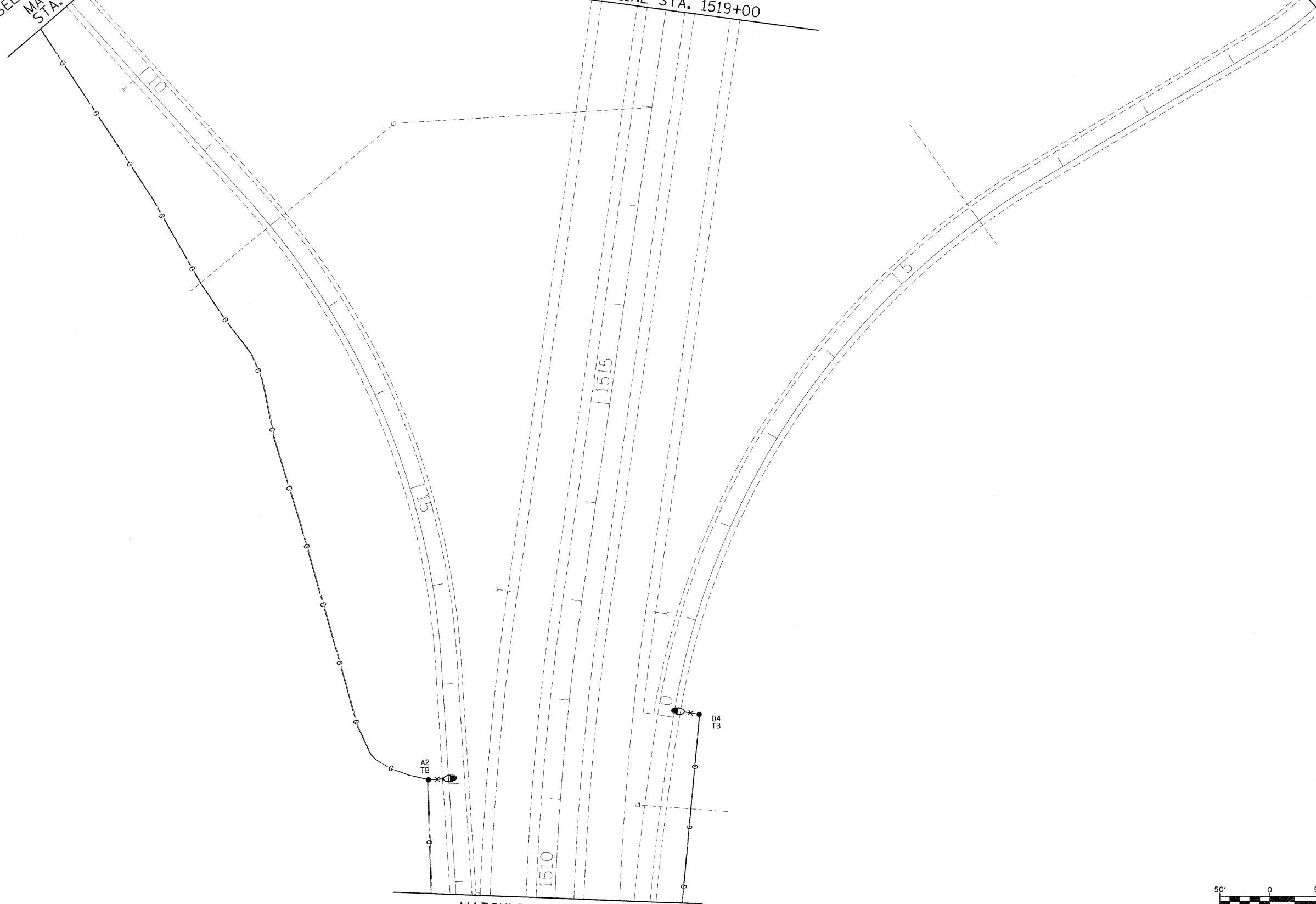


FILE NAME =	USER NAME = prestonne	DESIGNED -	REVISED -	STATE OF ILLINOIS DEPARTMENT OF TRANSPORTATION	CONTROLLER #26 SHTS. 1A & 1B OF 4	F.A.I. RTE.	SECTION	COUNTY	TOTAL SHEETS	SHEET NO.	
c:\pwork\pwork\prestonne\dms65337\0876e09-sh1-light.dgn		DRAWN -	REVISED -			255	DIST. 8 LIGHT POLE 2009-	e	146	122	
PLOT SCALE = 50,0000' / IN.		CHECKED -	REVISED -			CONTRACT NO. 16C09					
PLOT DATE = 6/25/2010		DATE -	REVISED -			FED. ROAD DIST. NO. [ILLINOIS] FED. AID PROJECT					
					SCALE: _____		SHEET NO. ____ OF ____ SHEETS		STA. _____ TO STA. _____		

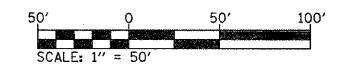
SEE SHT. 3/4
MATCHLINE
STA. 9+00

SEE SHT. 1B/4
MATCHLINE STA. 1519+00

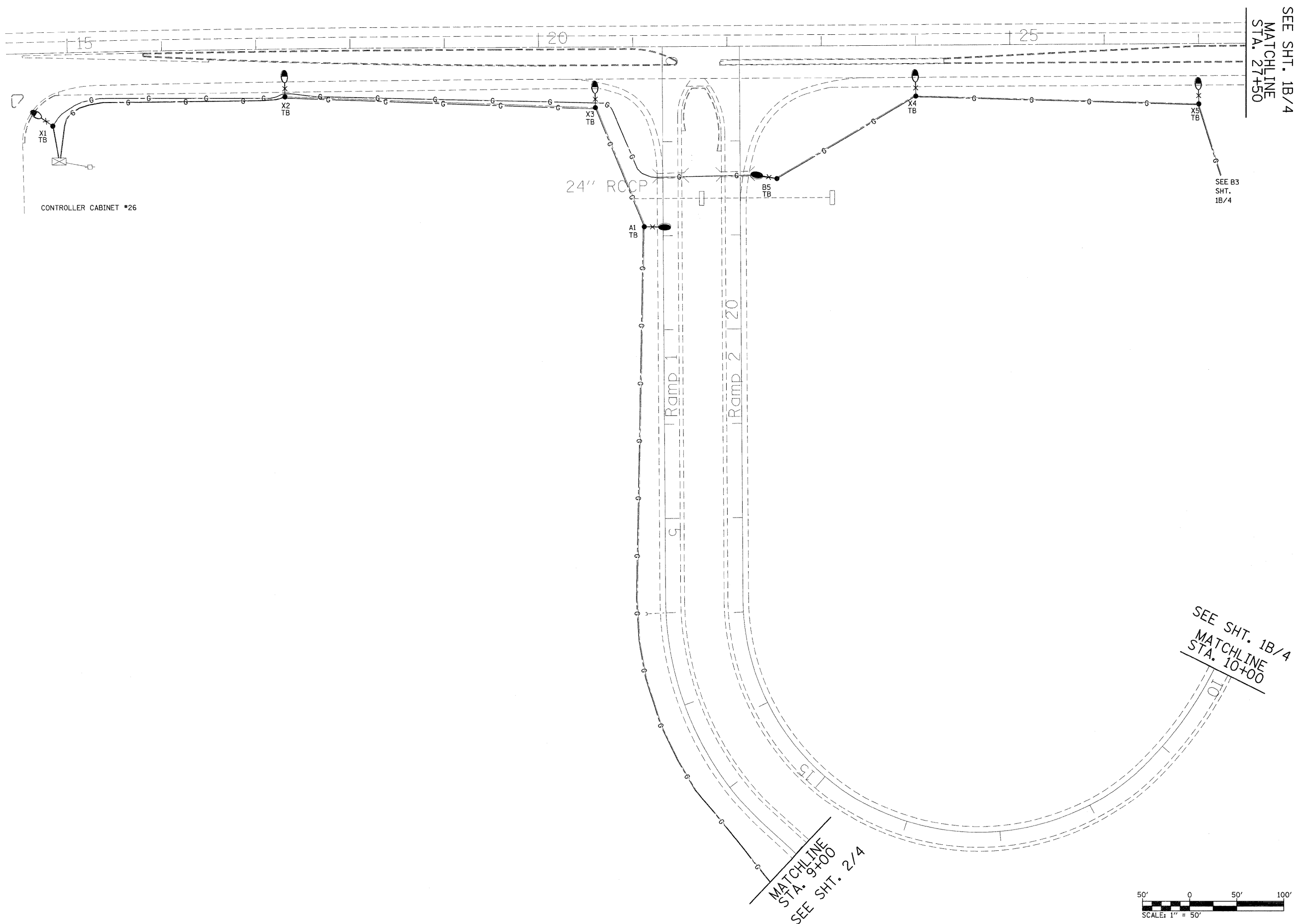
SEE SHT. 4/4
MATCHLINE
STA. 10+00



MATCHLINE STA. 1510+00
SEE SHT. 1A/4



FILE NAME = c:\p\work\p\widot\prestonme\des65337\d	USER NAME = prestonme	DESIGNED -	REVISED -	STATE OF ILLINOIS DEPARTMENT OF TRANSPORTATION	CONTROLLER #26 SHTS. 2 OF 4	F.A.J. RTE.	SECTION	COUNTY	TOTAL SHEETS	SHEET NO.
	76c09-sh1-light.dgn	DRAWN -	REVISED -			255	DISI. 8 LIGHT POLE 2009-1		146	123
PLOT SCALE = 50,0000' / IN.	CHECKED -	REVISED -	CONTRACT NO. 76C09							
PLOT DATE = 6/8/2018	DATE -	REVISED -	FED. ROAD DIST. NO. - [ILLINOIS] FED. AID PROJECT							




SEE SHT. 1B/4
MATCHLINE
STA. 27+50

SEE B3
SHT.
1B/4

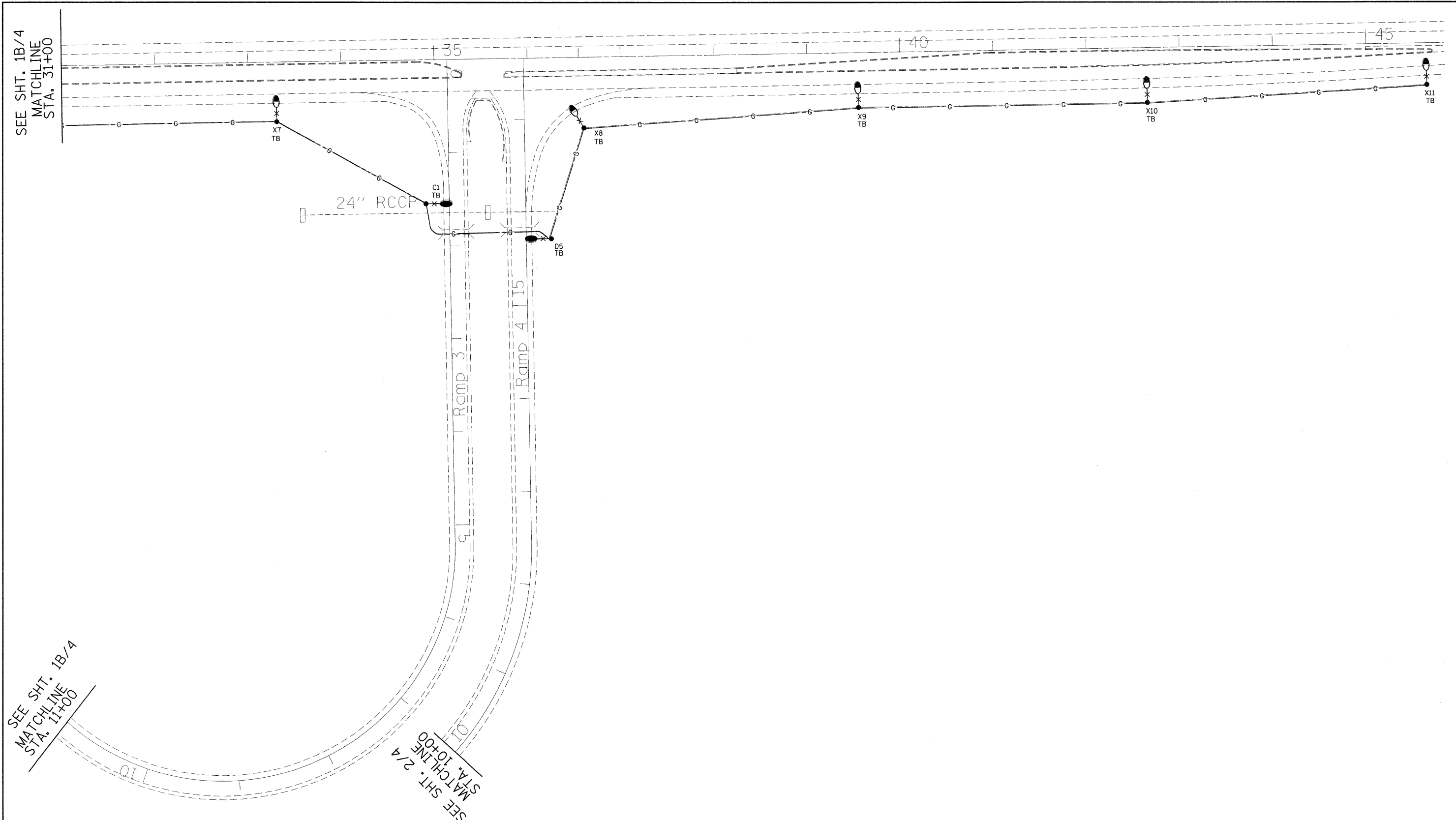
CONTROLLER CABINET #26

SEE SHT. 1B/4
MATCHLINE
STA. 10+00

MATCHLINE
STA. 9+00
SEE SHT. 2/4




FILE NAME =	USER NAME = prestonme	DESIGNED -	REVISED -	STATE OF ILLINOIS DEPARTMENT OF TRANSPORTATION	CONTROLLER #26 SHTS. 3 OF 4	F.A.I. RTE.	SECTION	COUNTY	TOTAL SHEETS	SHEET NO.	
c:\pwork\pwork\prestonme\dms65337\d	76a29-sh1-light.dgn	DRAWN -	REVISED -			255	DIST. 8 LIGHT POLE 2009		146	124	
	PLOT SCALE = 50.0000' / IN.	CHECKED -	REVISED -			CONTRACT NO. 76C09					
	PLOT DATE = 6/25/2010	DATE -	REVISED -			FED. ROAD DIST. NO. - [ILLINOIS] FED. AID PROJECT					
					SCALE:	SHEET NO. OF SHEETS		STA. TO STA.			
MADISON, MONROE & ST. CLAIR											



SEE SHT. 1B/4
MATCHLINE
STA. 31+00

SEE SHT. 1B/4
MATCHLINE
STA. 11+00

SEE SHT. 2/4
MATCHLINE
STA. 10+00



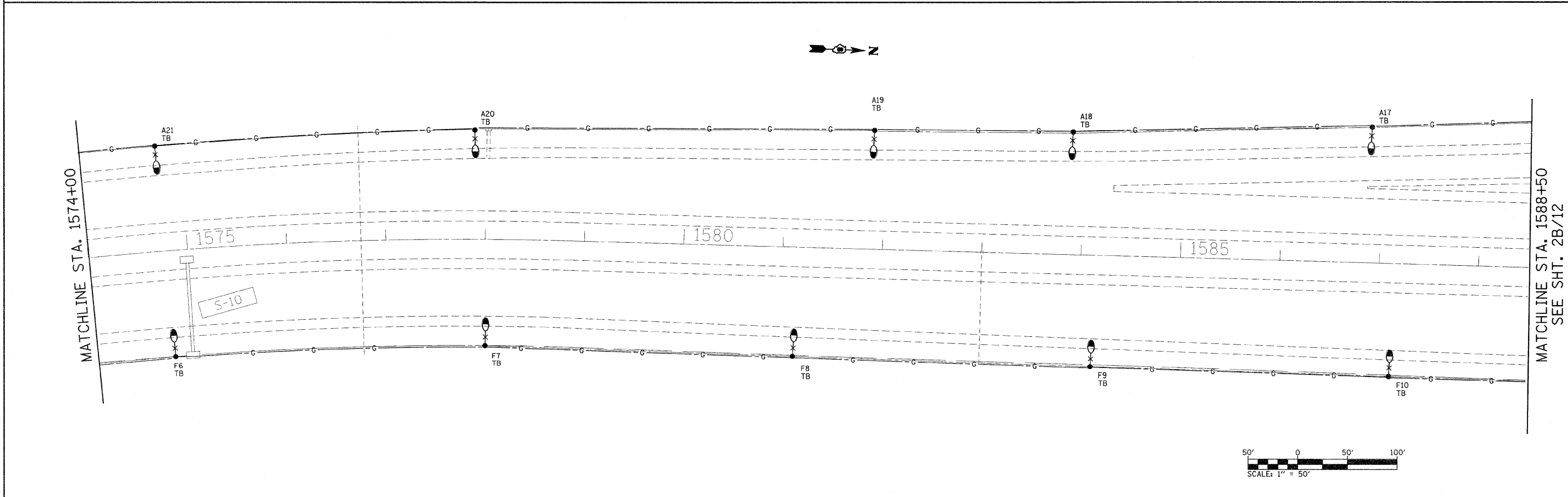
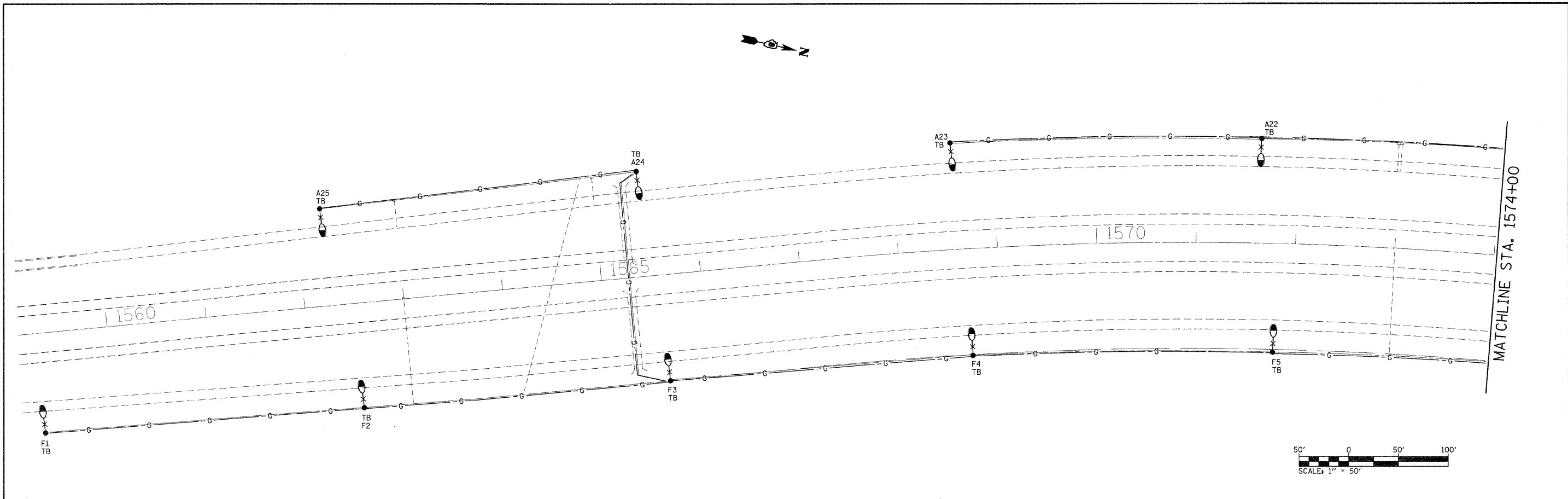
FILE NAME =	USER NAME = prestonme	DESIGNED -	REVISED -
os:\pwork\puidot\prestonme\dms65337\d876e09-shr-light.dgn		DRAWN -	REVISED -
		CHECKED -	REVISED -
		DATE -	REVISED -

**STATE OF ILLINOIS
DEPARTMENT OF TRANSPORTATION**

CONTROLLER #26 SHTS. 4 OF 4

SCALE: _____ SHEET NO. ___ OF ___ SHEETS STA. _____ TO STA. _____

F.A.I. RTE.	SECTION	COUNTY	TOTAL SHEETS	SHEET NO.
255	DIST. 8 LIGHT POLE 2009-1		146	125
CONTRACT NO. 76C09				
FED. ROAD DIST. NO. _ ILLINOIS FED. AID PROJECT				

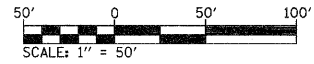


FILE NAME =	USER NAME = prestonne	DESIGNED -	REVISED -	STATE OF ILLINOIS DEPARTMENT OF TRANSPORTATION	CONTROLLERS #27 & #28 SHTS. 1A & 1B OF 12	F.A.I. RTE.	SECTION	COUNTY	TOTAL SHEETS	SHEET NO.	
c:\pwwork\work\dot\prestonne\dms6533\10876009-shr-light.dgn	DRAWN -	REVISED -	255			DIST. 8 LIGHT_POLE_2009-1	ILLINOIS	146	126		
PLOT SCALE = 50.0000' / IN.	CHECKED -	REVISED -	CONTRACT NO. 76C09								
PLOT DATE = 6/9/2010	DATE -	REVISED -	MADISON, MONROE & ST. CLAIR								
				SCALE: _____		SHEET NO. _____ OF _____ SHEETS		STA. _____ TO STA. _____		FED. ROAD DIST. NO. _____ ILLINOIS FED. AID PROJECT	

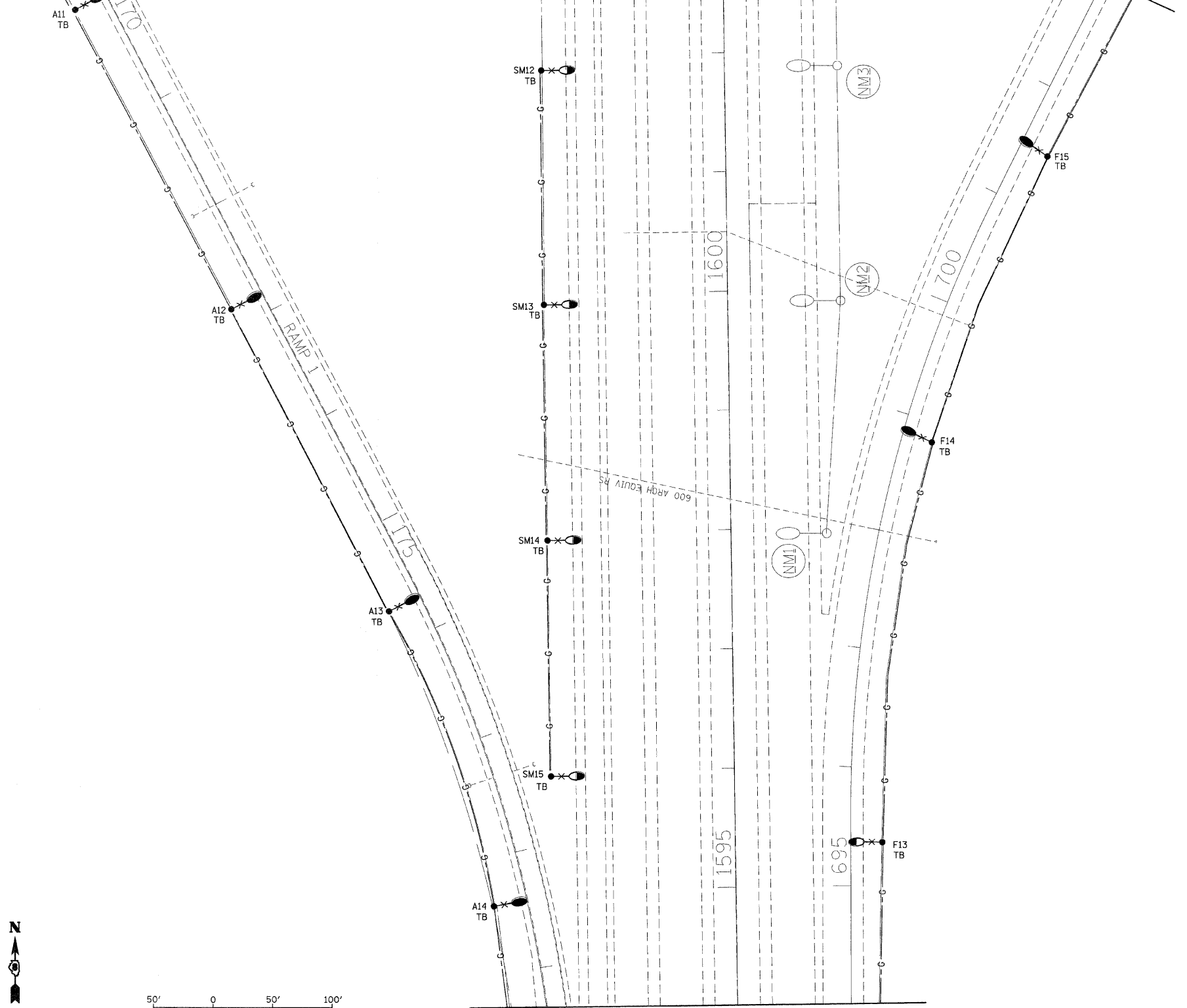
SEE SHT. 3/12
MATCHLINE
STA. 169+50

SEE SHT. 3/12 ← → SEE SHT. 4/12

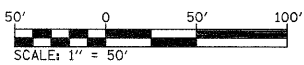
SEE SHT. 4/12
MATCHLINE
STA. 703+00



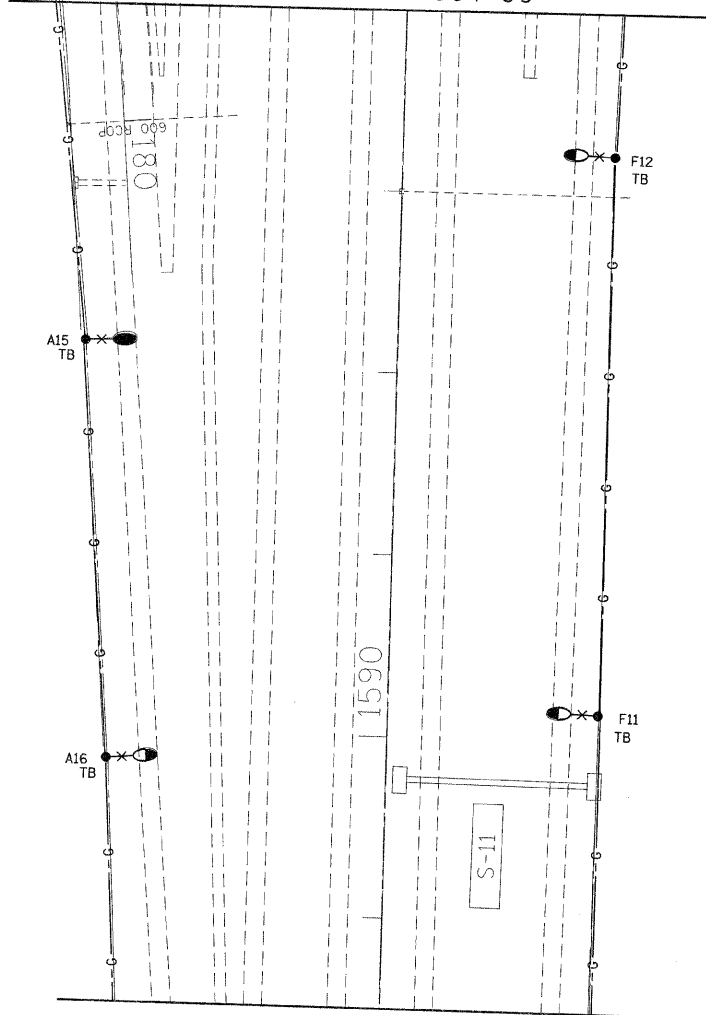
MATCHLINE STA. 1602+50



MATCHLINE STA. 1594+00



MATCHLINE STA. 1594+00

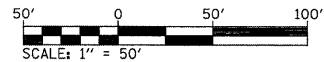


MATCHLINE STA. 1588+50
SEE SHT. 1B/12



FILE NAME =	USER NAME = prestonme	DESIGNED -	REVISED -	STATE OF ILLINOIS DEPARTMENT OF TRANSPORTATION	CONTROLLERS #27 & #28 SHTS. 2A & 2B OF 12	F.A.I. RTE.	SECTION	COUNTY	TOTAL SHEETS	SHEET NO.	
c:\pwork\pwork\prestonme\dms65337\0976009-shr-light.dgn	PLOT SCALE = 50.0000' / IN.	DRAWN -	REVISED -			255	DIST. 8 LIGHT POLE 2009-1		146	127	
PLOT DATE = 6/8/2010	DATE -	CHECKED -	REVISED -			CONTRACT NO. 76C09					
						FED. ROAD DIST. NO. - [ILLINOIS] FED. AID PROJECT					

MADISON, MONROE & ST. CLAIR



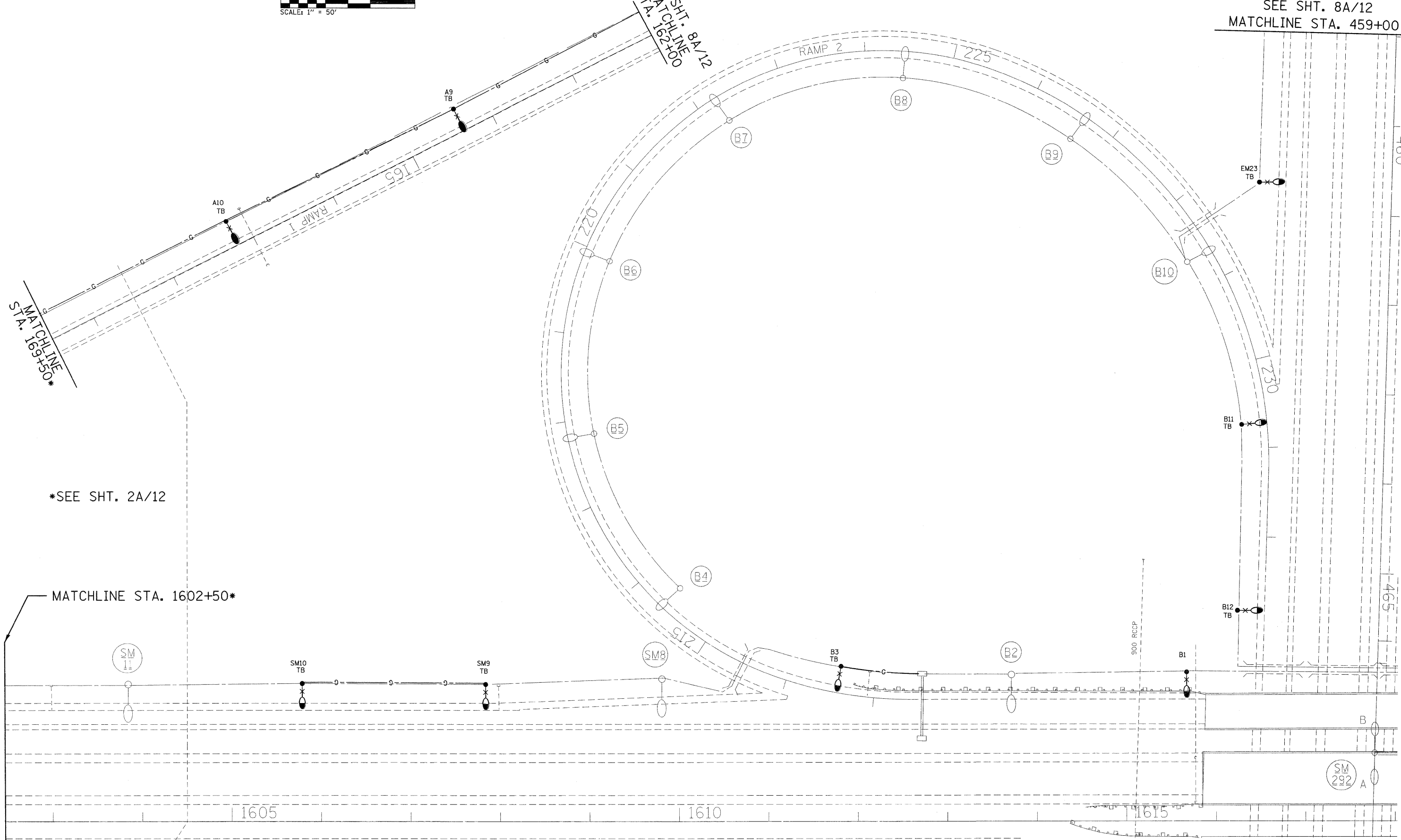
SEE SHT. 8A/12
MATCHLINE STA. 162+00

SEE SHT. 8A/12
MATCHLINE STA. 459+00

MATCHLINE STA. 169+50*

*SEE SHT. 2A/12

MATCHLINE STA. 1602+50*



FILE NAME =
c:\pwork\pilot\prestonme\dms65337\d876e09-sh1-light.dgn

USER NAME = prestonme
PLOT SCALE = 50.0000' / IN.
PLOT DATE = 6/25/2010

DESIGNED -
DRAWN -
CHECKED -
DATE -

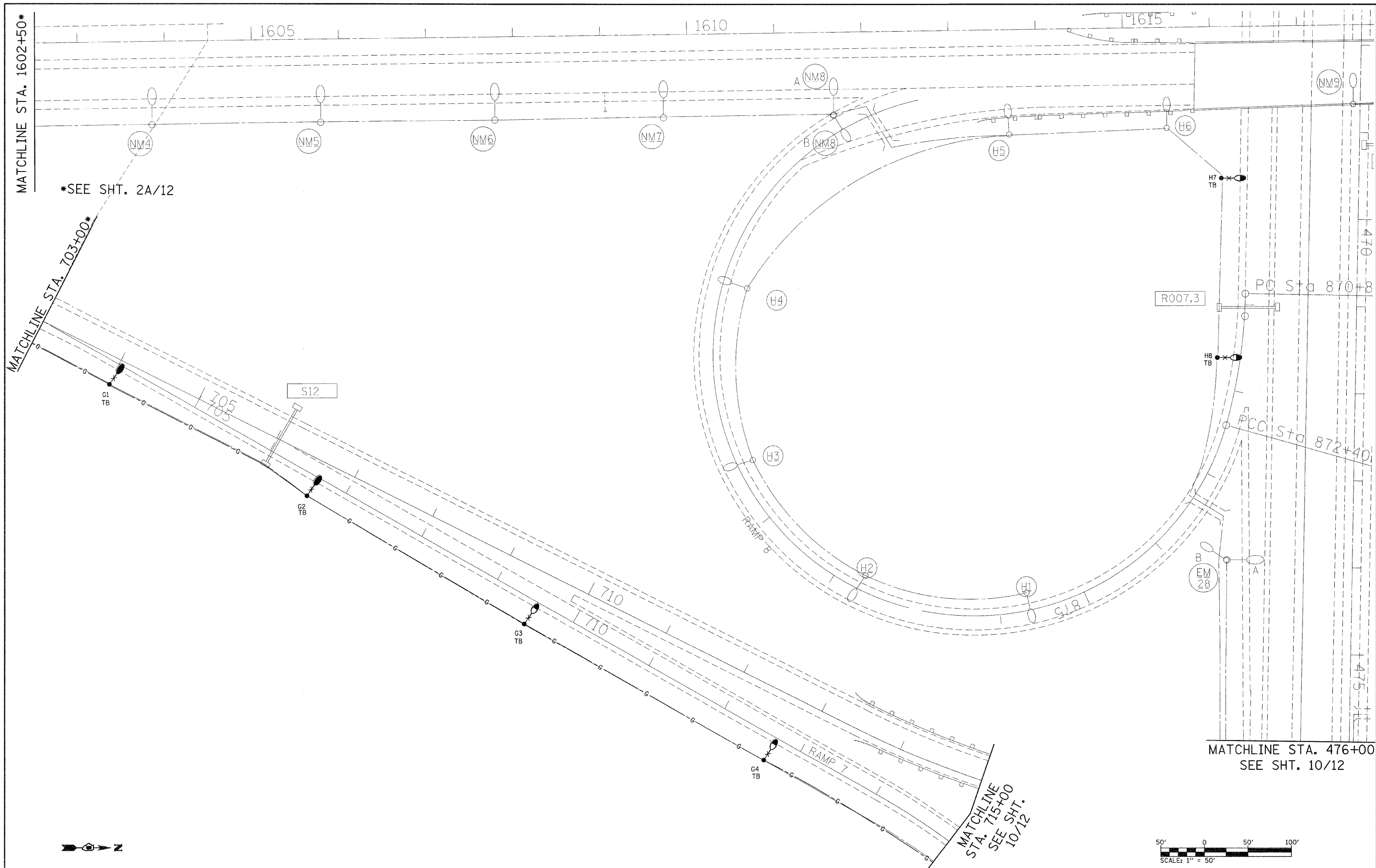
REVISED -
REVISED -
REVISED -
REVISED -

**STATE OF ILLINOIS
DEPARTMENT OF TRANSPORTATION**

CONTROLLERS #27 & #28 SHTS. 3 OF 12
SCALE: SHEET NO. OF SHEETS STA. TO STA.

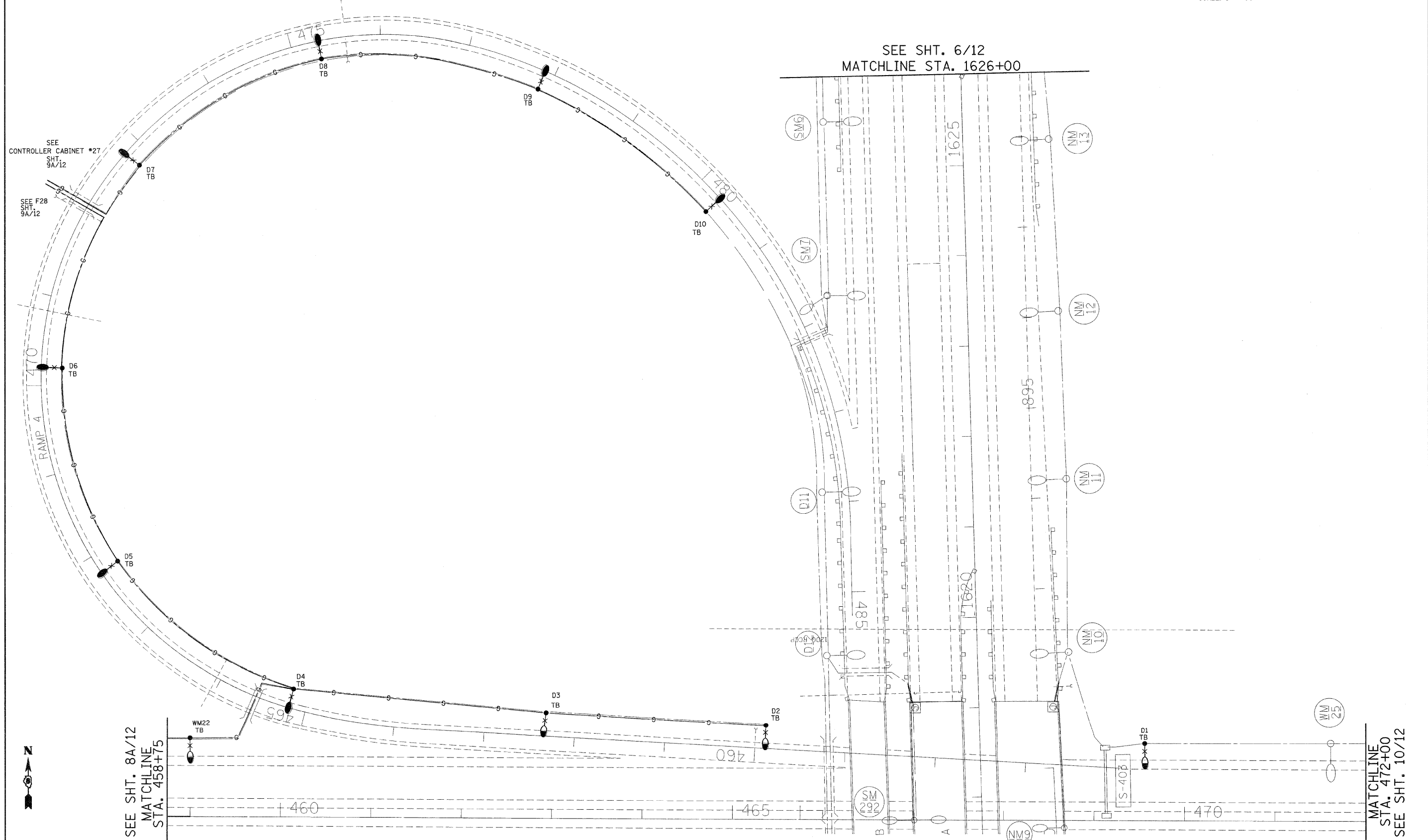

F.A.I. RTE.	SECTION	COUNTY	TOTAL SHEETS	SHEET NO.
255	DIST. 8 LIGHT POLE 2009-1		146	128
CONTRACT NO. 16C09				

FED. ROAD DIST. NO. ILLINOIS FED. AID PROJECT



FILE NAME =	USER NAME = prestonms	DESIGNED -	REVISED -	STATE OF ILLINOIS DEPARTMENT OF TRANSPORTATION	CONTROLLERS #27 & #28 SHTS. 4 OF 12	F.A.J. RTE.	SECTION	COUNTY	TOTAL SHEETS	SHEET NO.	
c:\pwwork\pwwork\prestonms\dms65337\dms65337-819-11.dwg	76089-shr-11ght.dgn	DRAWN -	REVISED -			255	DIST. 8 LIGHT POLE 2009-1		146	129	
	PLOT SCALE = 50.0000' / IN.	CHECKED -	REVISED -			CONTRACT NO. 76C09					
	PLOT DATE = 6/8/2010	DATE -	REVISED -			FED. ROAD DIST. NO. ILLINOIS FED. AID PROJECT					

MADISON, MONROE & ST. CLAIR

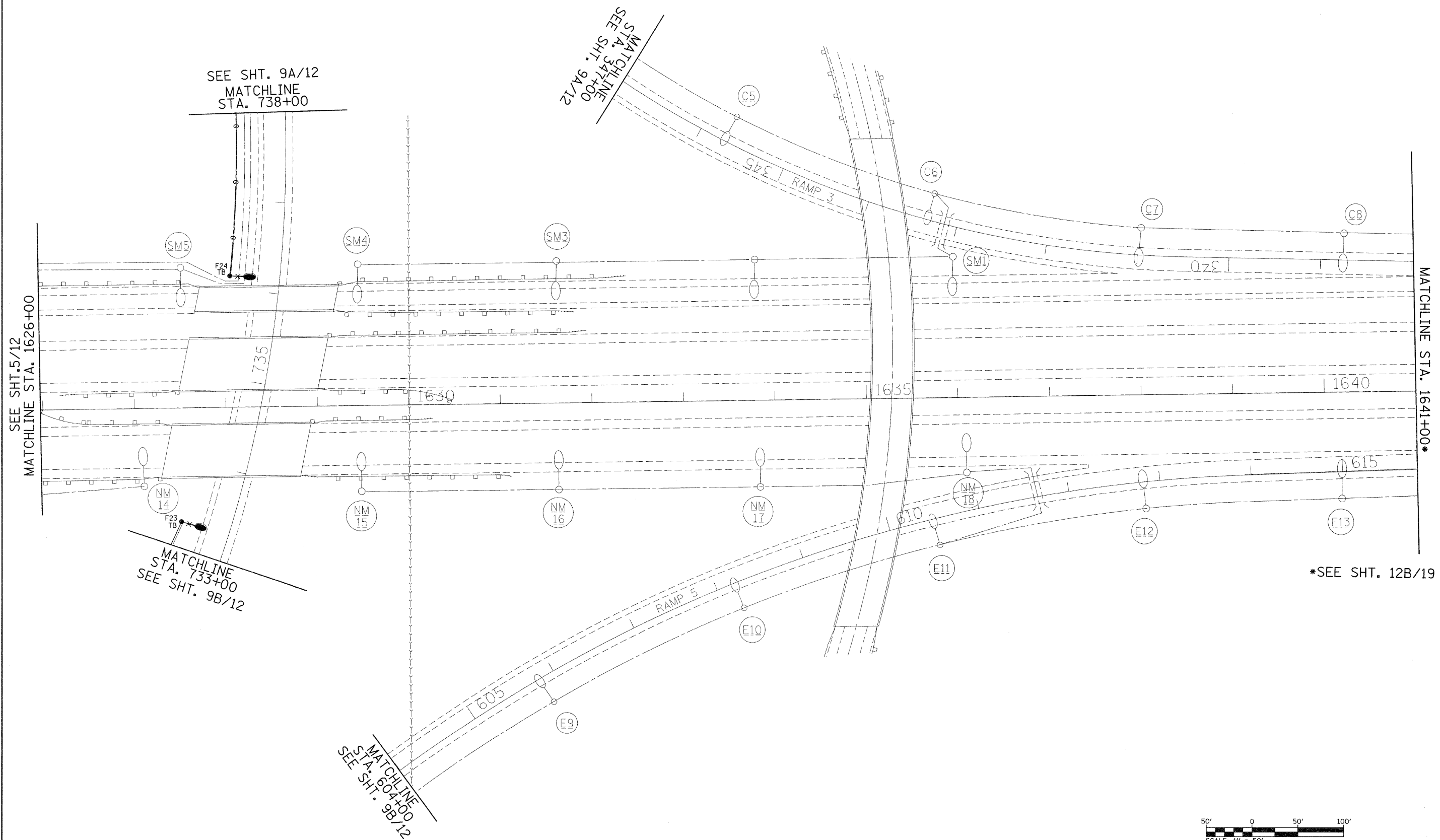


SEE SHT. 8A/12
MATCHLINE
STA. 458+75

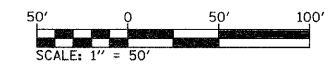
SEE SHT. 6/12
MATCHLINE STA. 1626+00

MATCHLINE
STA. 472+00
SEE SHT. 10/12

FILE NAME = c:\pwwork\pwwork\preston\mas65337\d876a09-wnt-1.sht.dgn	USER NAME = preston	DESIGNED -	REVISED -	STATE OF ILLINOIS DEPARTMENT OF TRANSPORTATION	CONTROLLERS #27 & #28 SHTS. 5 OF 12	F.A.I. RTE. 255	SECTION DIST. 8 LIGHT POLE 2009-1	COUNTY	TOTAL SHEETS 146	SHEET NO. 130
	PLOT SCALE = 50,0000' / IN.	CHECKED -	REVISED -			CONTRACT NO. 76C09		FED. ROAD DIST. NO. ILLINOIS FED. AID PROJECT		
	PLOT DATE = 6/8/2018	DATE -	REVISED -			SCALE: SHEET NO. OF SHEETS STA. TO STA.		MADISON, MONROE & ST. CLAIR		



*SEE SHT. 12B/19



FILE NAME =	USER NAME = prestonme
cd:\pwork\px\idat\prestonme\dms65337\d	f23-sh1-11ght.dgn
PLOT SCALE = 50.0000 ' / IN.	CHECKED -
PLOT DATE = 6/8/2010	DATE -

DESIGNED -	REVISD -
DRAWN -	REVISD -
CHECKED -	REVISD -
DATE -	REVISD -

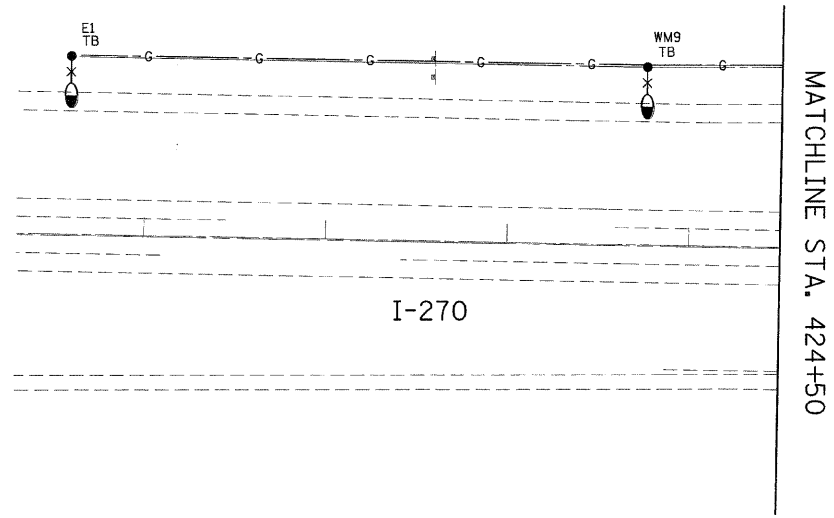
**STATE OF ILLINOIS
DEPARTMENT OF TRANSPORTATION**

CONTROLLERS #27 & #28 SHTS. 6 OF 12

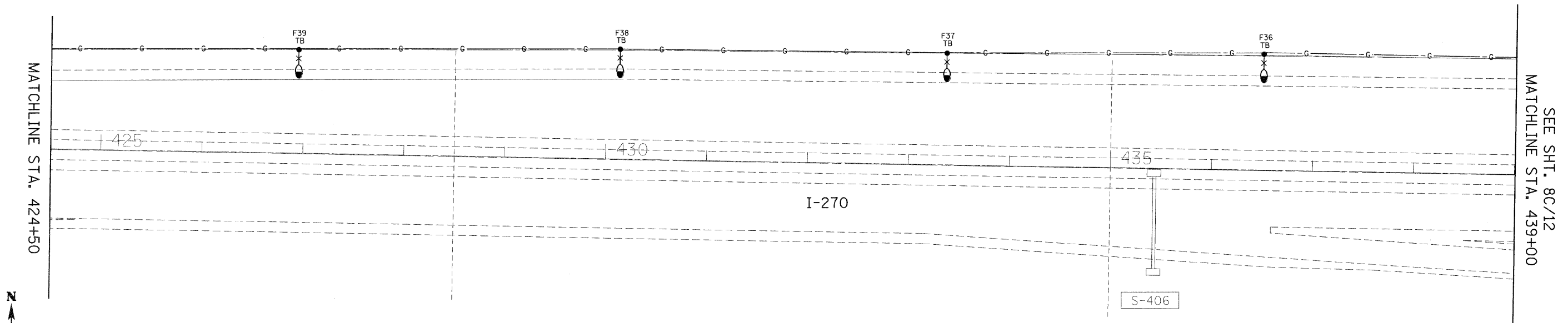
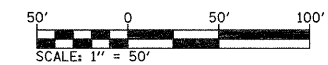
SCALE: _____ SHEET NO. ____ OF ____ SHEETS STA. _____ TO STA. _____

F.A.I. RTE.	SECTION	COUNTY	TOTAL SHEETS	SHEET NO.
255	DIST. 8 LIGHT POLE 2009-1		146	131
FED. ROAD DIST. NO. _____ (ILLINOIS) FED. AID PROJECT			CONTRACT NO. 16C09	

MADISON, MONROE & ST. CLAIR

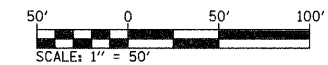


MATCHLINE STA. 424+50

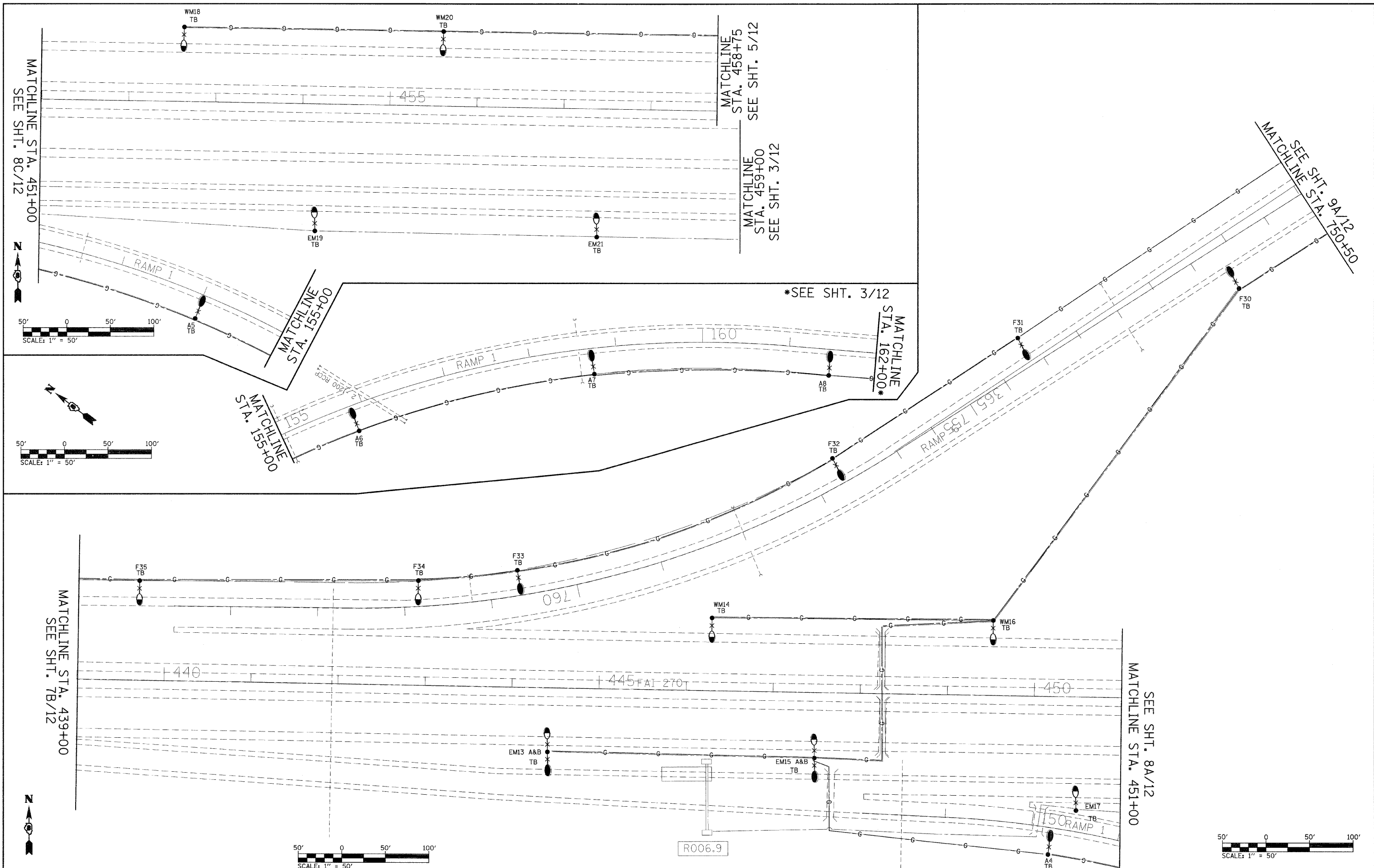


MATCHLINE STA. 424+50

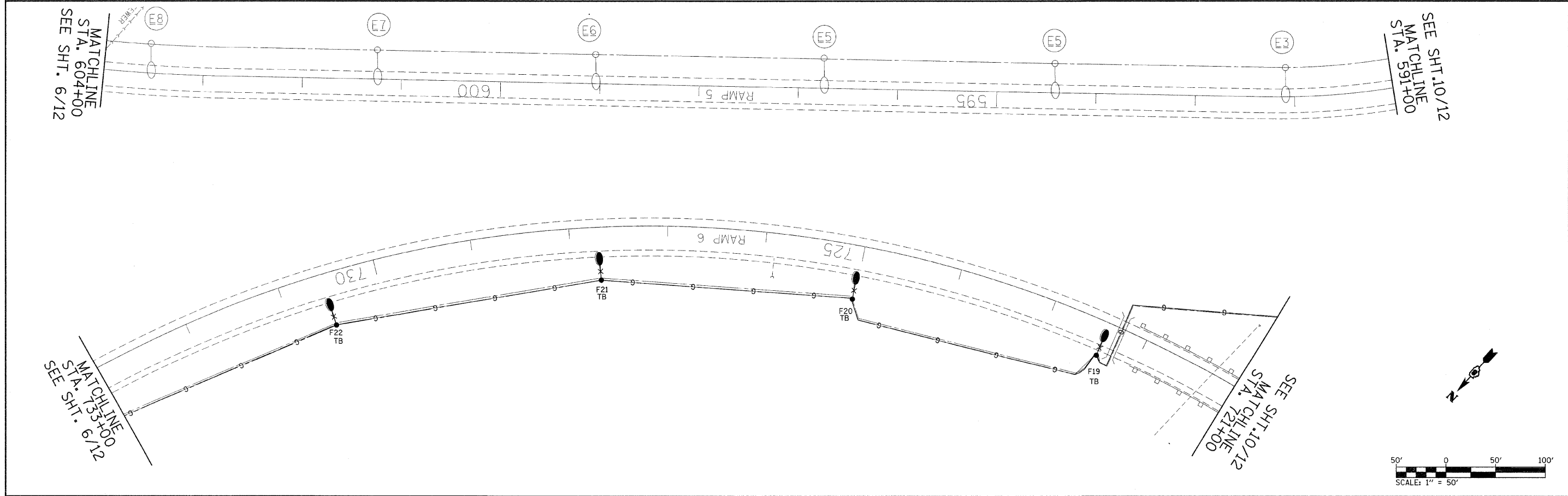
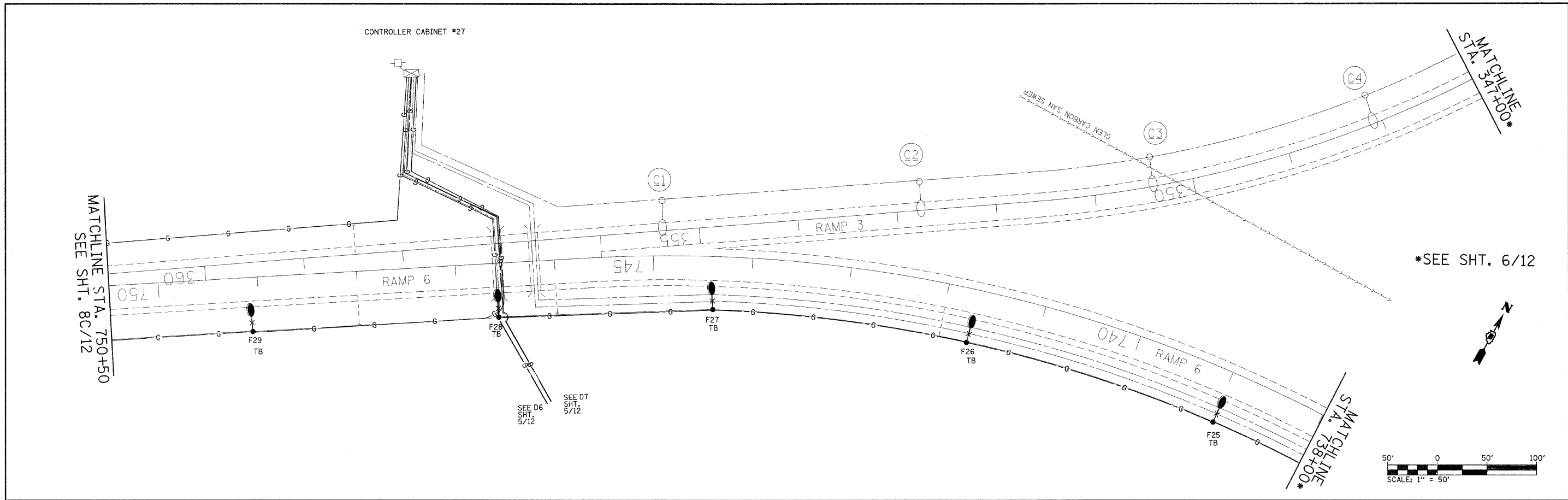
SEE SHT. 8C/12
MATCHLINE STA. 439+00



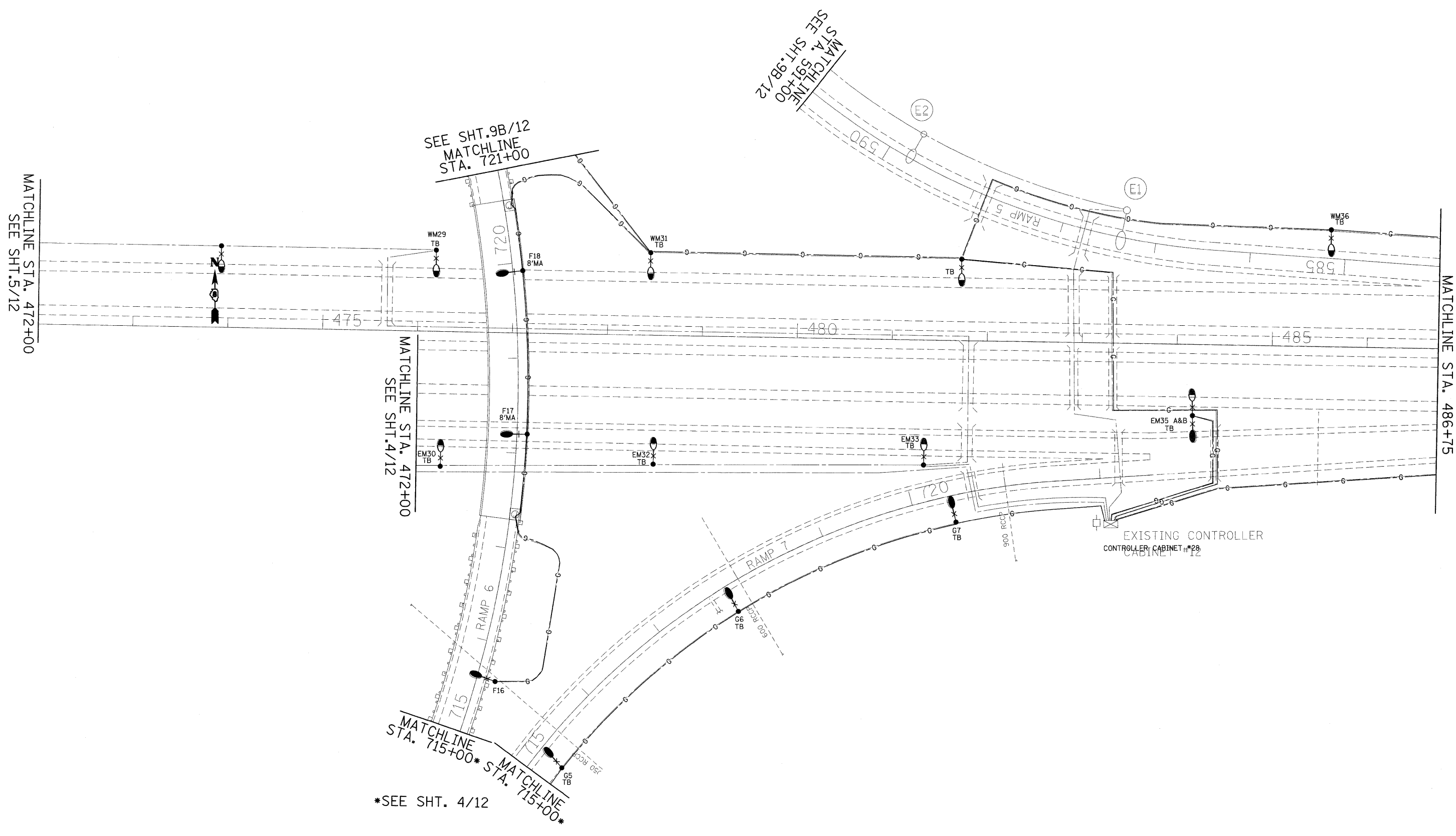
FILE NAME = c:\pwwork\pwwork\prestonme\dms65337\d	USER NAME = prestonme 76c29-shr+light.dgn	DESIGNED - DRAWN -	REVISED - REVISED -	STATE OF ILLINOIS DEPARTMENT OF TRANSPORTATION	CONTROLLERS #27 & #28 SHTS. 7A & 7B OF 12	F.A.I. RTE. 255 DIST. 8 LIGHT_POLE_2009-1	SECTION	COUNTY	TOTAL SHEETS 146	SHEET NO. 132
PLT1 SCALE = 50,0000' / IN.	CHECKED -	REVISED -	CONTRACT NO. 76C09			FED. ROAD DIST. NO. ILLINOIS FED. AID PROJECT				
PLT DATE = 6/8/2010	DATE -	REVISED -	MADISON, MONROE & ST. CLAIR							
SCALE: _____ SHEET NO. ___ OF ___ SHEETS STA. _____ TO STA. _____										



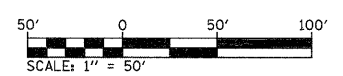
FILE NAME =	USER NAME = prestonne	DESIGNED -	REVISED -	STATE OF ILLINOIS DEPARTMENT OF TRANSPORTATION	CONTROLLERS #27 & #28 SHTS. 8A, 8B & 8C OF 12	F.A.I. RTE.	SECTION	COUNTY	TOTAL SHEETS	SHEET NO.	
ca:\pwwork\pwwork\prestonne\dms65337\d876a29-shvt-11ght.dgn	PLOT SCALE = 50.0000' / IN.	DRAWN -	REVISED -			255	DIST. 8 LIGHT_POLE_2009-1		146	133	
	PLOT DATE = 6/8/2010	CHECKED -	REVISED -			CONTRACT NO. 76C09					
		DATE -	REVISED -			MADISON, MONROE & ST. CLAIR					



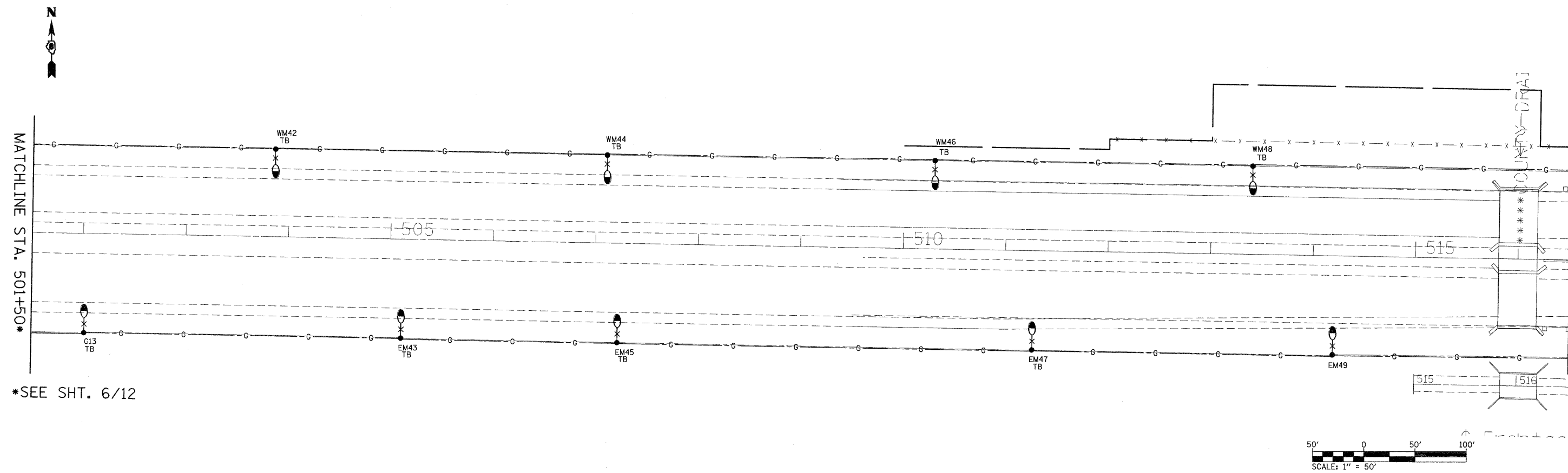
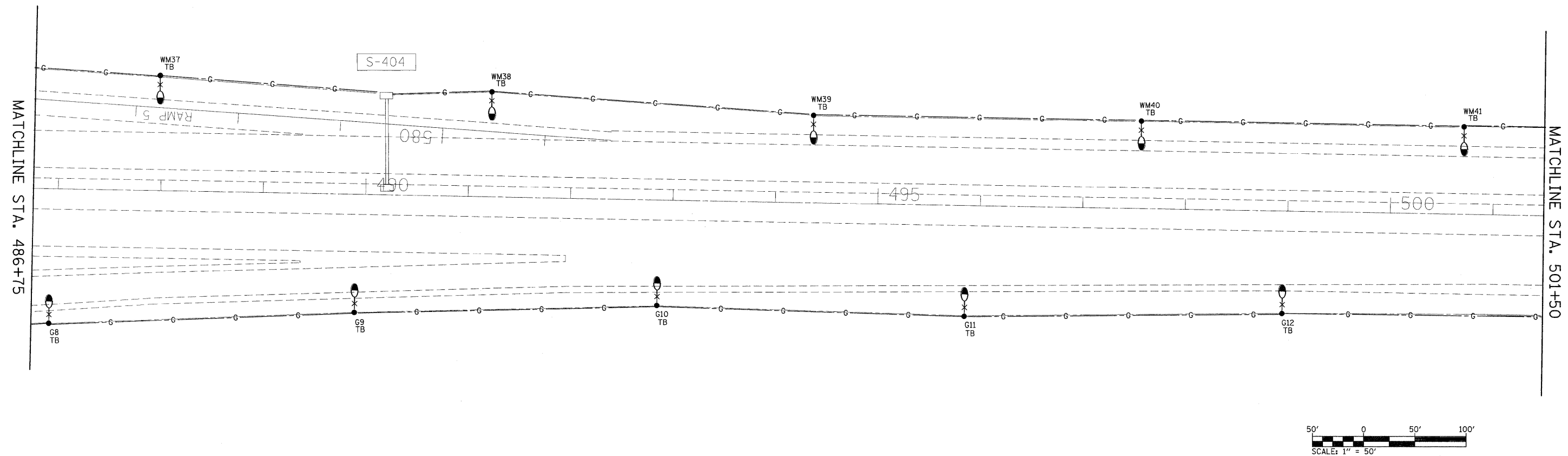
FILE NAME =	USER NAME = prestonne	DESIGNED -	REVISED -	STATE OF ILLINOIS DEPARTMENT OF TRANSPORTATION	CONTROLLERS #27 & #28 SHTS. 9A & 9B OF 12	F.A.I. RTE.	SECTION	COUNTY	TOTAL SHEETS	SHEET NO.
c:\pwwork\pwwork\prestonne\dms65337\d676c09-shct-11ght.dgn	PLOT SCALE = 50.0000' / IN.	DRAWN -	REVISED -			255 DIST. 8 LIGHT_POLE_2009-1			146	134
	PLOT DATE = 6/6/2010	CHECKED -	REVISED -			CONTRACT NO. 76C09				
		DATE -	REVISED -			FED. ROAD DIST. NO. (ILLINOIS) FED. AID PROJECT				
						MADISON, MONROE & ST. CLAIR				



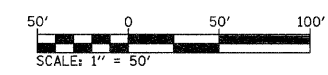
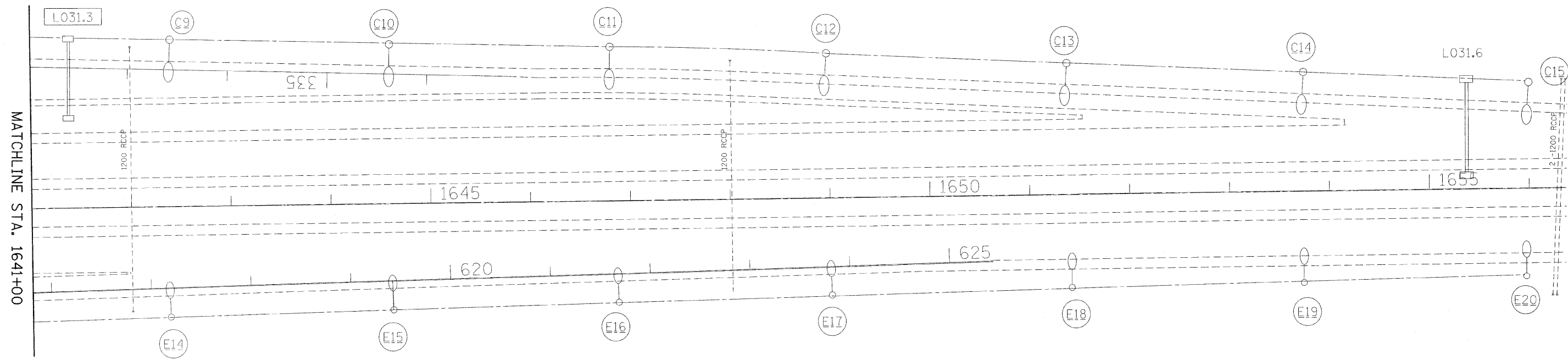
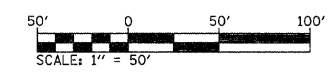
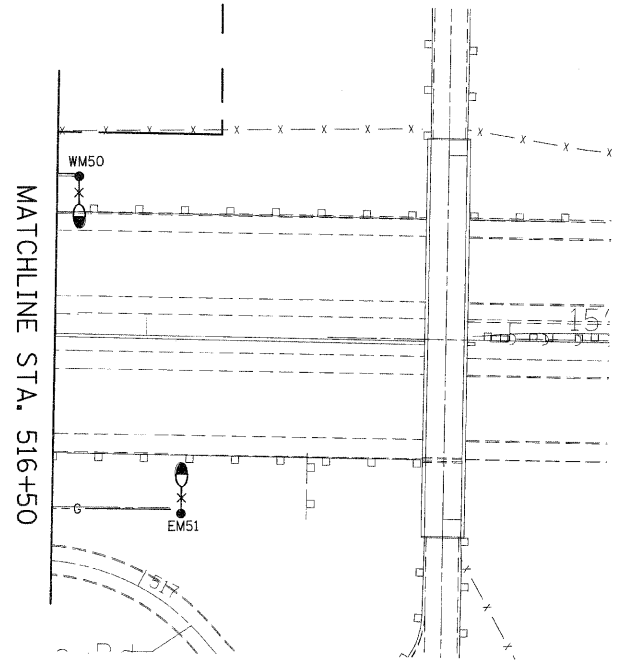
*SEE SHT. 4/12



FILE NAME =	USER NAME = prestonme	DESIGNED -	REVISED -	STATE OF ILLINOIS DEPARTMENT OF TRANSPORTATION	CONTROLLERS #27 & #28 SHTS. 10 OF 12	F.A.I. RTE.	SECTION	COUNTY	TOTAL SHEETS	SHEET NO.	
c:\pwwork\p\dot\prestonme\dms65337\d876629-sh1-light.dgn	76629-sh1-light.dgn	DRAWN -	REVISED -			255	DISI_8_LIGHT_POLE_2009-			146	135
	PLOT SCALE = 50.0000 ' / IN.	CHECKED -	REVISED -			CONTRACT NO. 76C09					
	PLOT DATE = 6/25/2010	DATE -	REVISED -			FED. ROAD DIST. NO. - ILLINOIS FED. AID PROJECT					
				SCALE: _____ SHEET NO. ___ OF ___ SHEETS STA. _____ TO STA. _____		MADISON, MONROE & ST. CLAIR					



FILE NAME = e:\p\work\p1dot\prestonme\dms65337\d876009-ah-t-light.dgn	USER NAME = prestonme	DESIGNED - ___	REVISED - ___	STATE OF ILLINOIS DEPARTMENT OF TRANSPORTATION	CONTROLLERS #27 & #28 SHTS. 11A & 11B OF 12		F.A.I. RTE. 255	SECTION DISL. 8 LIGHT POLE 2009-I	COUNTY *	TOTAL SHEETS 146	SHEET NO. 136
PLOT SCALE = 50.0000 "/ IN. PLOT DATE = 6/25/2010		DRAWN - ___	REVISED - ___				SCALE: _____ SHEET NO. ___ OF ___ SHEETS STA. _____ TO STA. _____		CONTRACT NO. 76C09		
		CHECKED - ___	REVISED - ___				FED. ROAD DIST. NO. _____ ILLINOIS FED. AID PROJECT				
		DATE - _____	REVISED - ___				MADISON, MONROE & ST. CLAIR				



FILE NAME =	USER NAME = prestonne
c:\pwwork\pwwork\prestonne\dms65337\d876c09-shc-light.dgn	
PLOT SCALE = 50.0000' / IN.	
PLOT DATE = 6/9/2018	

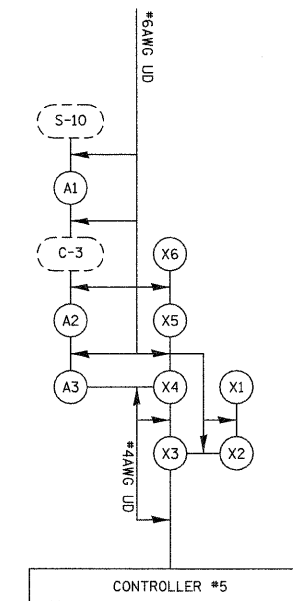
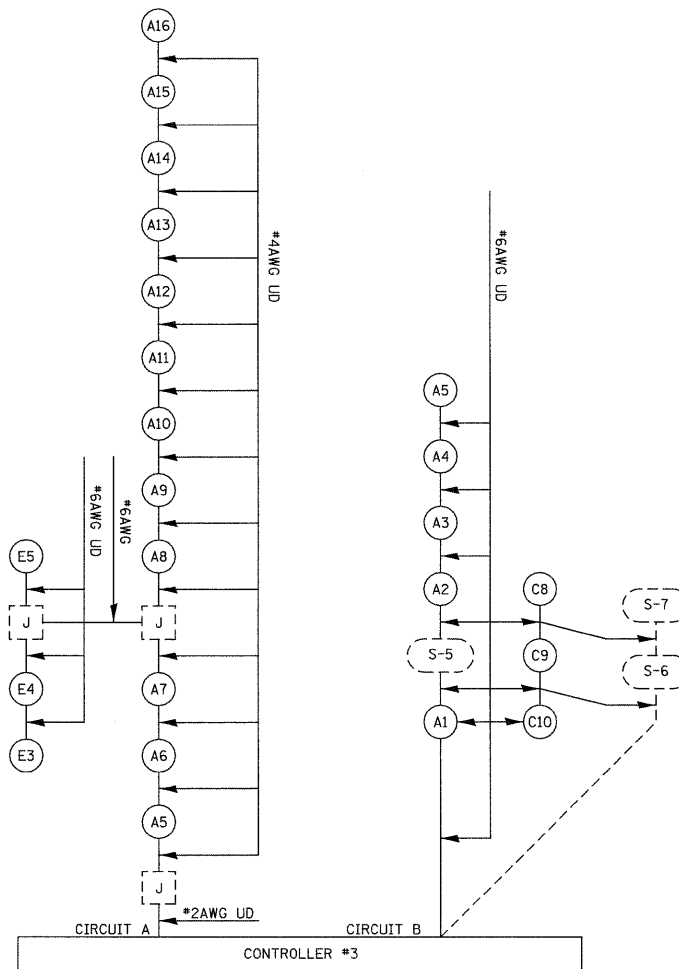
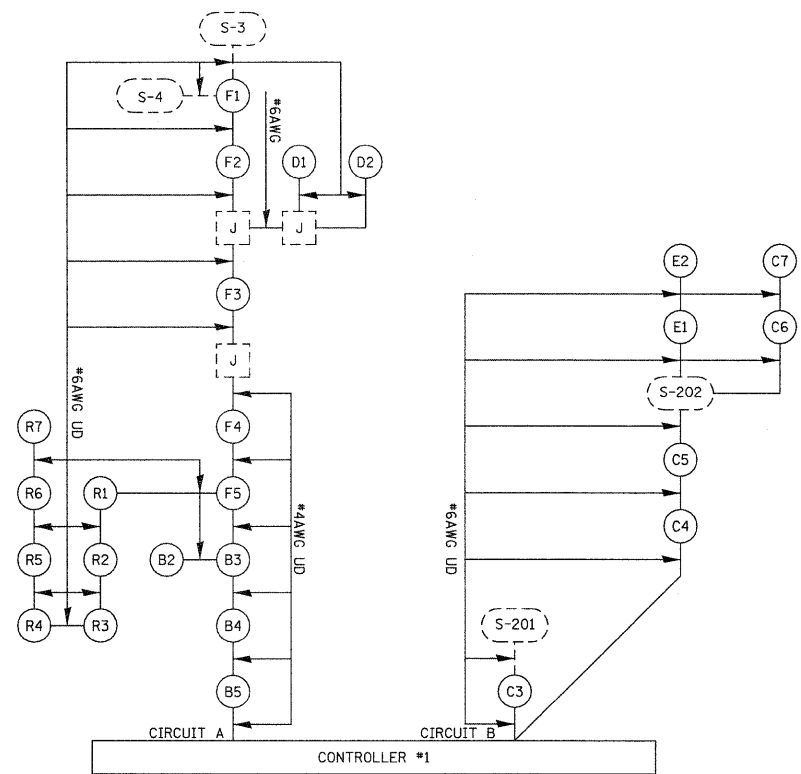
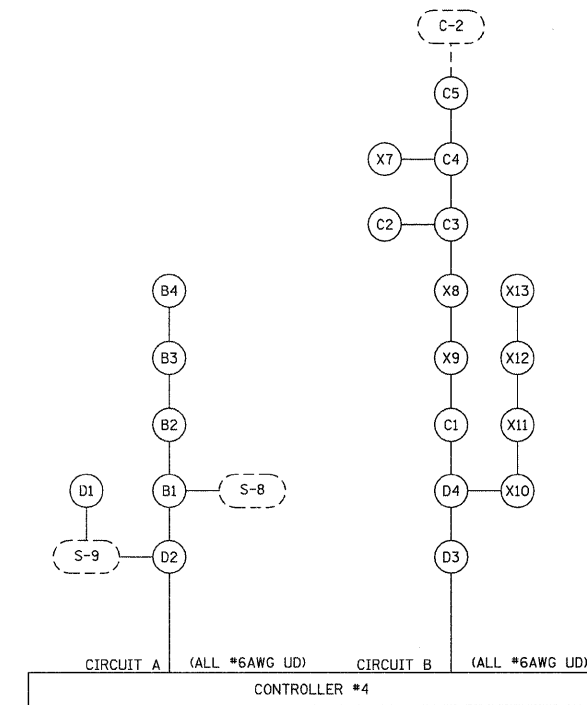
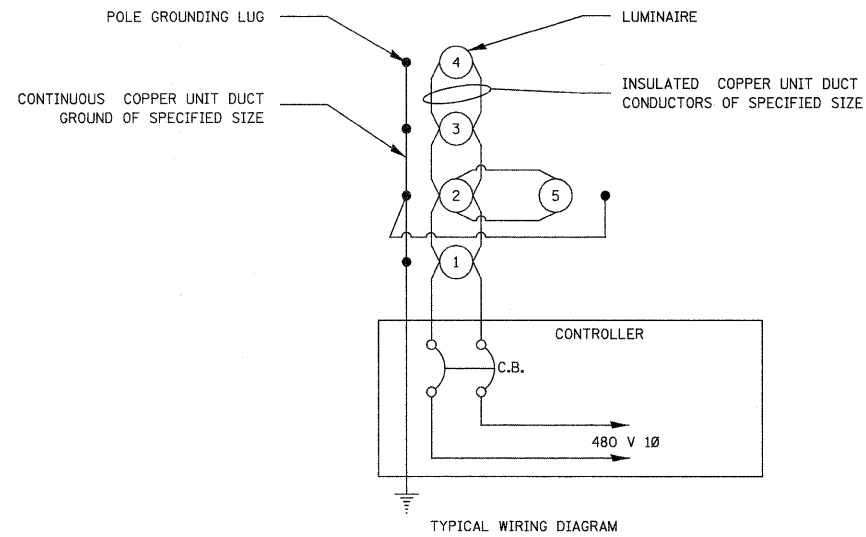
DESIGNED -	REVISD -
DRAWN -	REVISD -
CHECKED -	REVISD -
DATE -	REVISD -

**STATE OF ILLINOIS
DEPARTMENT OF TRANSPORTATION**

CONTROLLERS #27 & #28 SHTS. 12A & 12B OF 12

SCALE: _____ SHEET NO. _____ OF _____ SHEETS STA. _____ TO STA. _____

F.A.I. RTE.	SECTION	COUNTY	TOTAL SHEETS	SHEET NO.
255	DIST. 8 LIGHT POLE 2009-1		146	137
CONTRACT NO. 76C09				



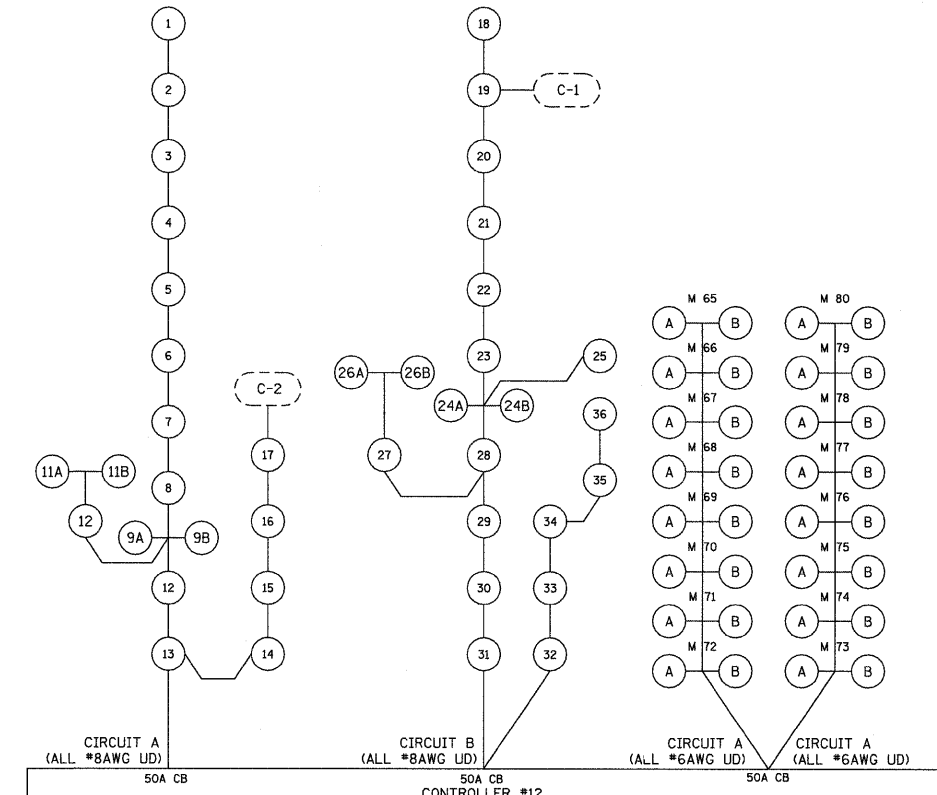
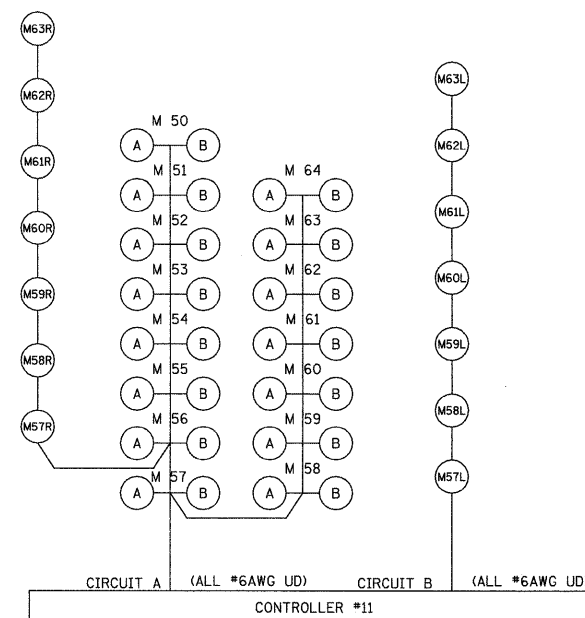
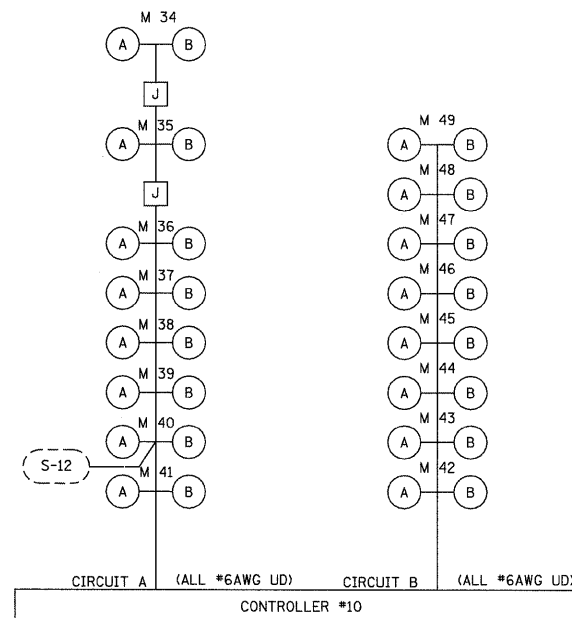
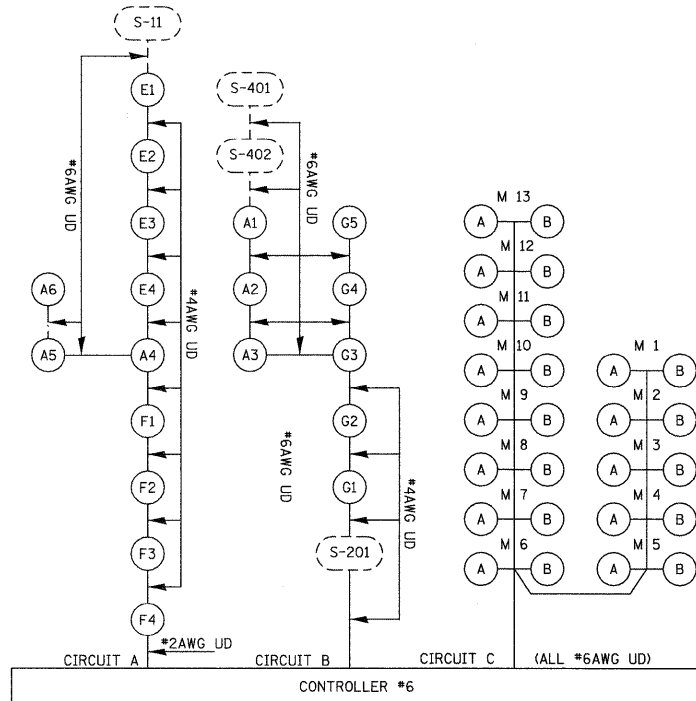
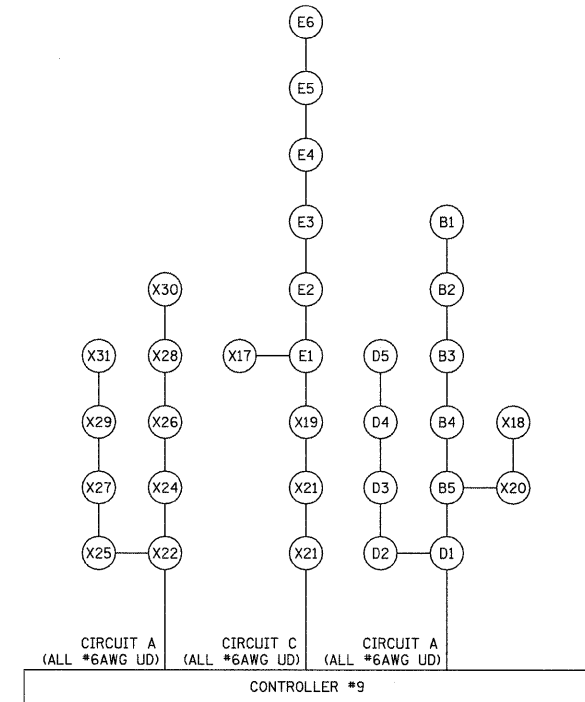
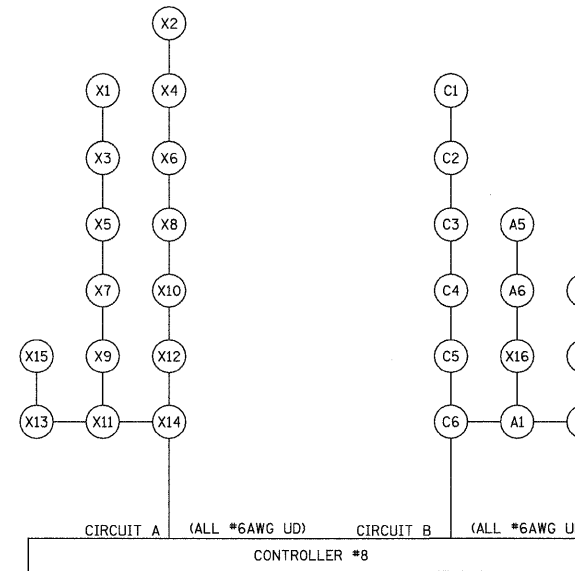
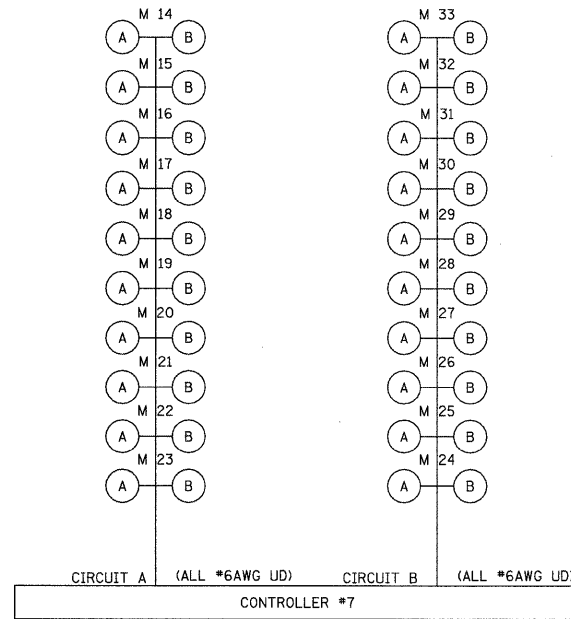
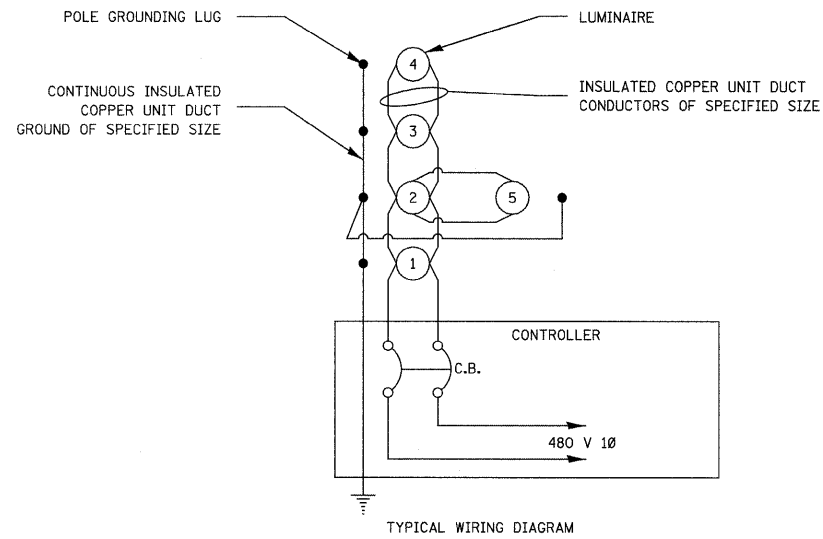
*6AWG UD=UNIT DUCT, 600V, 2-1C NO.6, 1/C NO.6 GROUND, (XLP-TYPE USE), 1" DIA. POLYETHYLENE AND ELECTRIC CABLE IN CONDUIT, 600V (XLP-TYPE USE) 3-1/C NO. 6

*4AWG UD=UNIT DUCT, 600V, 2-1C NO.4, 1/C NO.4 GROUND, (XLP-TYPE USE), 1" DIA. POLYETHYLENE

*2AWG UD=UNIT DUCT, 600V, 2-1C NO.2, 1/C NO.2 GROUND, (XLP-TYPE USE), 1 1/4" DIA.POLYETHYLENE

----- EXISTING
 _____ PROPOSED

FILE NAME =	USER NAME = prestonme	DESIGNED -	REVISED -	STATE OF ILLINOIS DEPARTMENT OF TRANSPORTATION	WIRING DIAGRAM 1 OF 9			F.A.I. RTE.	SECTION	COUNTY	TOTAL SHEETS	SHEET NO.
ct:\pw\work\pwidot\prestonme\dms65337\d876c09-sh1-light.dgn		DRAWN -	REVISED -					255	DIST. 8 LIGHT POLE 2009-1		146	138
PLOT SCALE = 50.0000 / IN.		CHECKED -	REVISED -					CONTRACT NO. 76C09				
PLOT DATE = 5/5/2010		DATE -	REVISED -					MADISON, MONROE & ST. CLAIR				
				SCALE: _____ SHEET NO. ____ OF ____ SHEETS STA. _____ TO STA. _____			FED. ROAD DIST. NO. _____ ILLINOIS FED. AID PROJECT					



*6AWG UD=UNIT DUCT, 600V, 2-1C NO.6, 1/C NO.6 GROUND, (XLP-TYPE USE), 1" DIA. POLYETHYLENE AND ELECTRIC CABLE IN CONDUIT, 600V (XLP-TYPE USE) 3-1/C NO. 6

*4AWG UD=UNIT DUCT, 600V, 2-1C NO.4, 1/C NO.4 GROUND, (XLP-TYPE USE), 1" DIA. POLYETHYLENE

*2AWG UD=UNIT DUCT, 600V, 2-1C NO.2, 1/C NO.2 GROUND, (XLP-TYPE USE), 1 1/4" DIA.POLYETHYLENE

----- EXISTING
————— PROPOSED

FILE NAME =	USER NAME = prestonme	DESIGNED -	REVISED -
es:\pwork\puidot\prestonme\dms65337\d876e09-sh1-lightdgn		DRAWN -	REVISED -
PLOT SCALE = 50,0000 "/ IN.		CHECKED -	REVISED -
PLOT DATE = 6/25/2010		DATE -	REVISED -

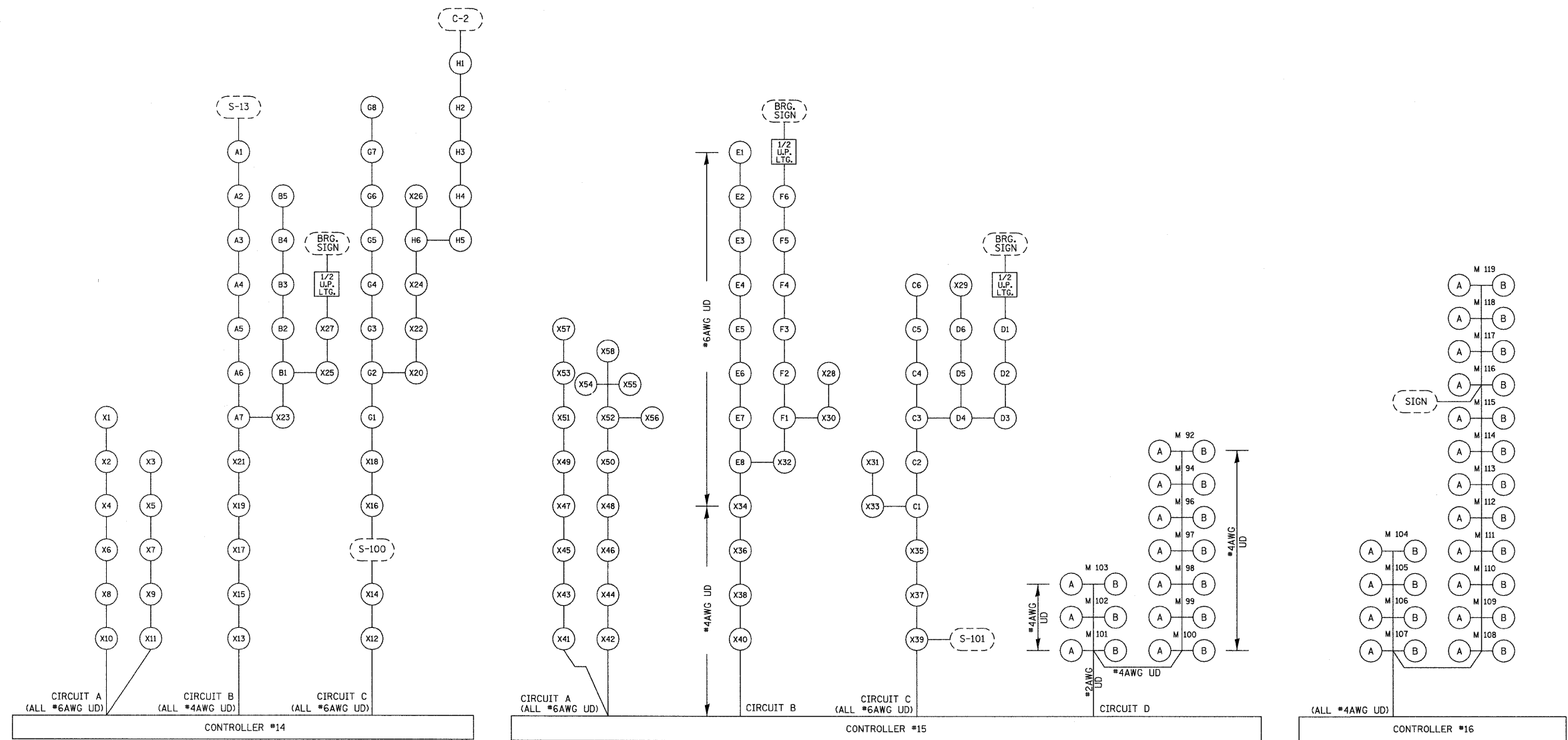
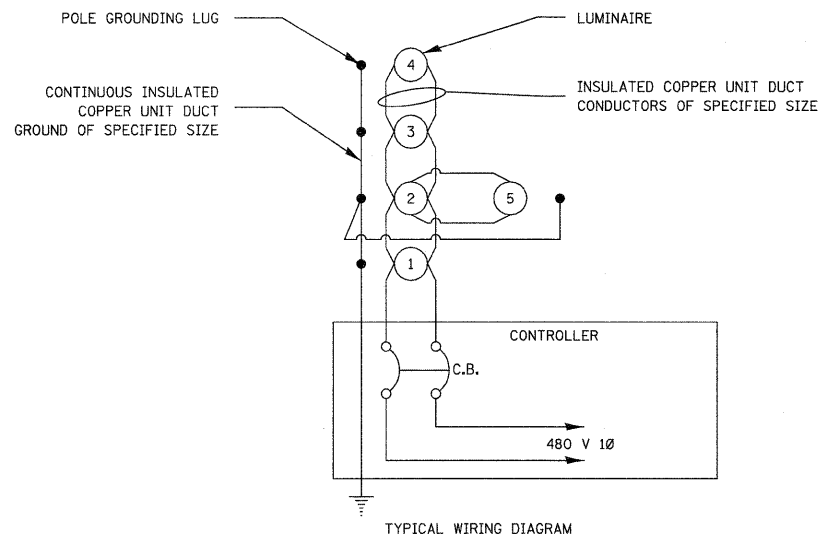
STATE OF ILLINOIS
DEPARTMENT OF TRANSPORTATION

WIRING DIAGRAM 2 OF 9

SCALE: _____ SHEET NO. ___ OF ___ SHEETS STA. _____ TO STA. _____

F.A.I. RTE.	SECTION	COUNTY	TOTAL SHEETS	SHEET NO.
255	DIST. 8 LIGHT POLE 2009-1		146	139
CONTRACT NO. 76C09				
FED. ROAD DIST. NO. ILLINOIS FED. AID PROJECT				

MADISON, MONROE & ST. CLAIR



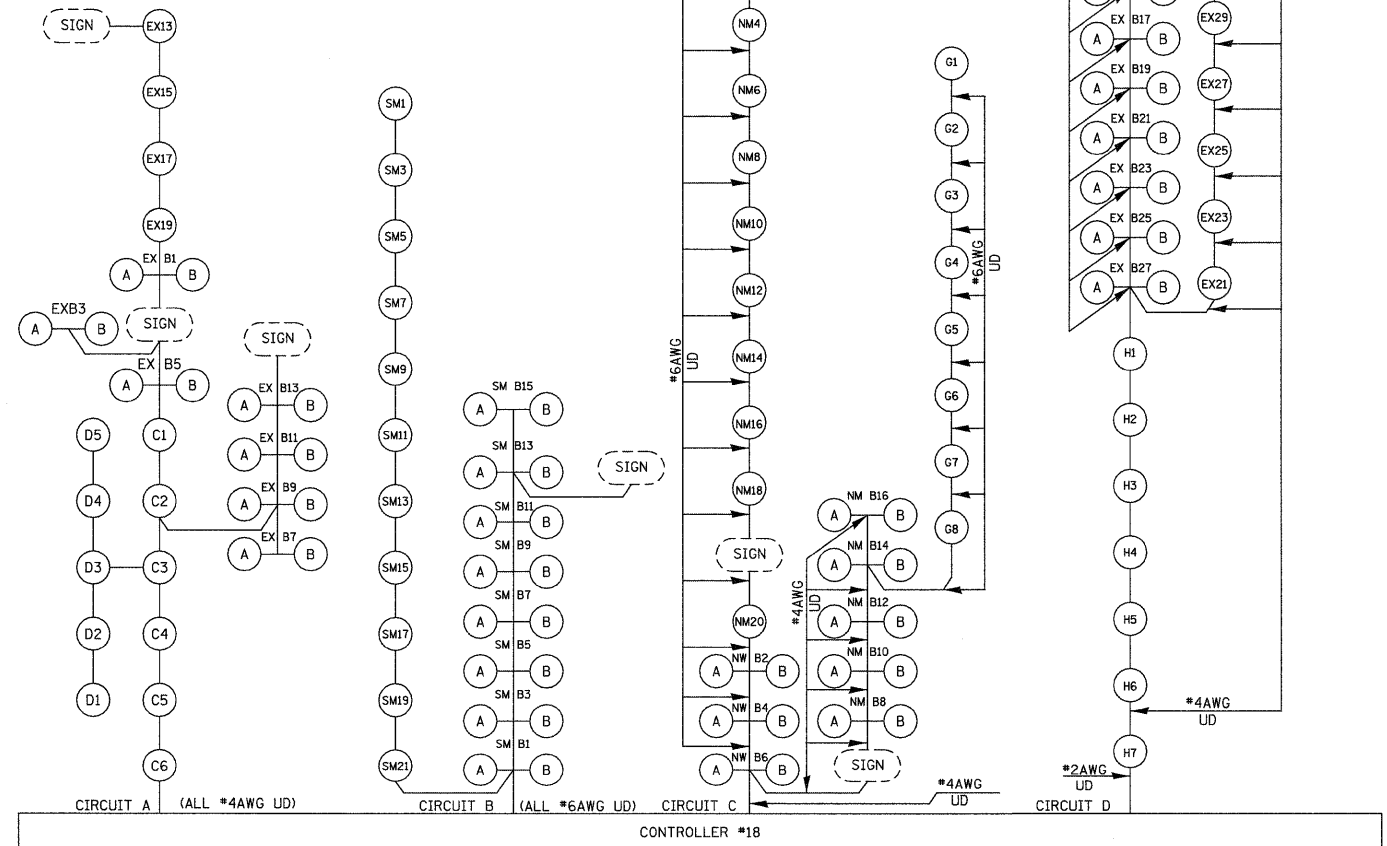
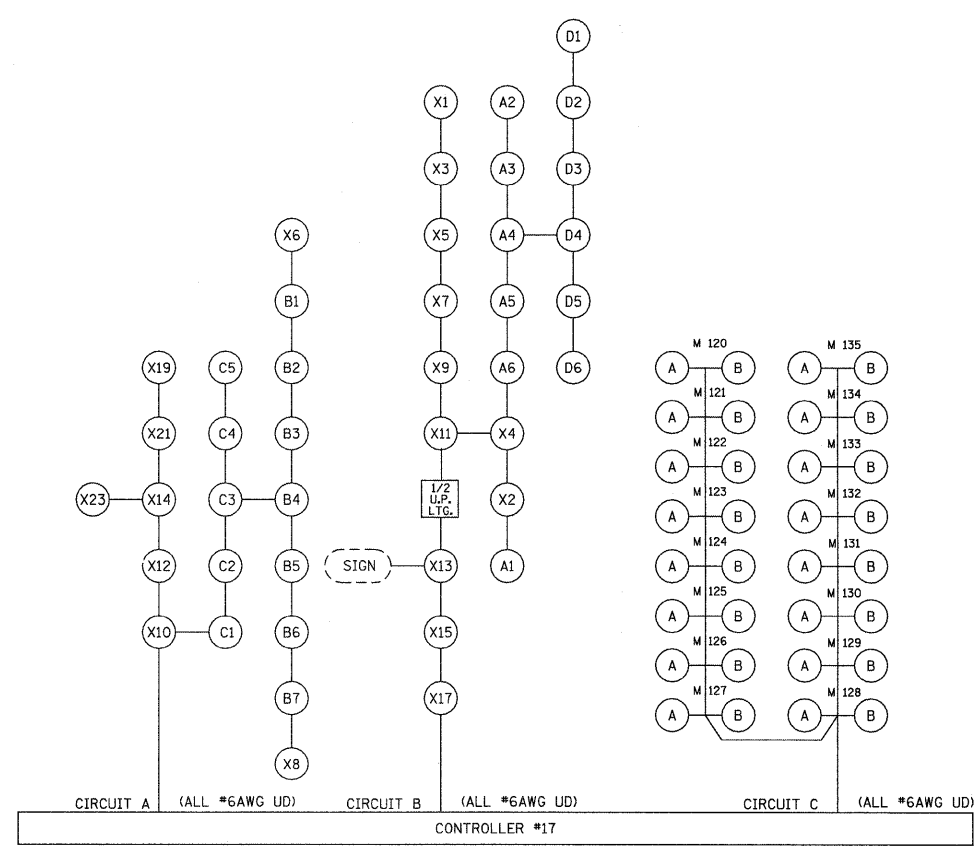
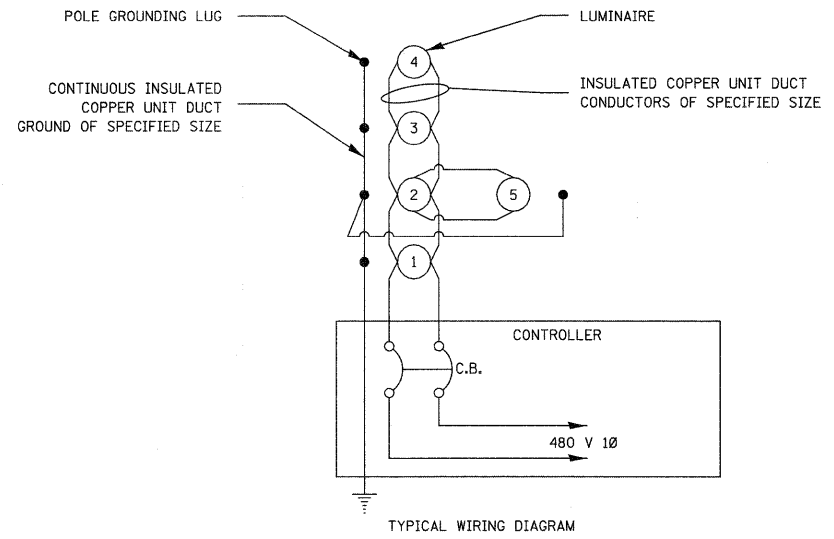
*6AWG UD=UNIT DUCT, 600V, 2-1C NO.6, 1/C NO.6 GROUND, (XLP-TYPE USE), 1" DIA. POLYETHYLENE AND ELECTRIC CABLE IN CONDUIT, 600V (XLP-TYPE USE) 3-1/C NO. 6

*4AWG UD=UNIT DUCT, 600V, 2-1C NO.4, 1/C NO.4 GROUND, (XLP-TYPE USE), 1" DIA. POLYETHYLENE

*2AWG UD=UNIT DUCT, 600V, 2-1C NO.2, 1/C NO.2 GROUND, (XLP-TYPE USE), 1 1/4" DIA.POLYETHYLENE

----- EXISTING
 _____ PROPOSED

FILE NAME =	USER NAME = prestonne	DESIGNED -	REVISED -	STATE OF ILLINOIS DEPARTMENT OF TRANSPORTATION	WIRING DIAGRAM 3 OF 9		F.A.I. RTE.	SECTION	COUNTY	TOTAL SHEETS	SHEET NO.
c:\pwork\pwidot\prestone\dms65337\d876c09-sht-light.dgn	DRAWN -	REVISED -	255				DISI. 8 LIGHT POLE 2009-1	*	146	140	
PLOT SCALE = 50.0000' / IN.	CHECKED -	REVISED -	CONTRACT NO. 16C09								
PLOT DATE = 5/5/2010	DATE -	REVISED -	FED. ROAD DIST. NO. ILLINOIS FED. AID PROJECT								



#6AWG UD=UNIT DUCT, 600V, 2-1C NO.6, 1/C NO.6 GROUND, (XLP-TYPE USE), 1" DIA. POLYETHYLENE AND ELECTRIC CABLE IN CONDUIT, 600V (XLP-TYPE USE) 3-1/C NO. 6

#4AWG UD=UNIT DUCT, 600V, 2-1C NO.4, 1/C NO.4 GROUND, (XLP-TYPE USE), 1" DIA. POLYETHYLENE

#2AWG UD=UNIT DUCT, 600V, 2-1C NO.2, 1/C NO.2 GROUND, (XLP-TYPE USE), 1 1/4" DIA. POLYETHYLENE

----- EXISTING
 _____ PROPOSED

FILE NAME =	USER NAME = prestonme
c:\pwwork\pwwork\prestonme\dms65337\d876c09-sh1-light.dgn	
PLOT SCALE = 50.0000 / / IN.	
PLOT DATE = 5/5/2010	

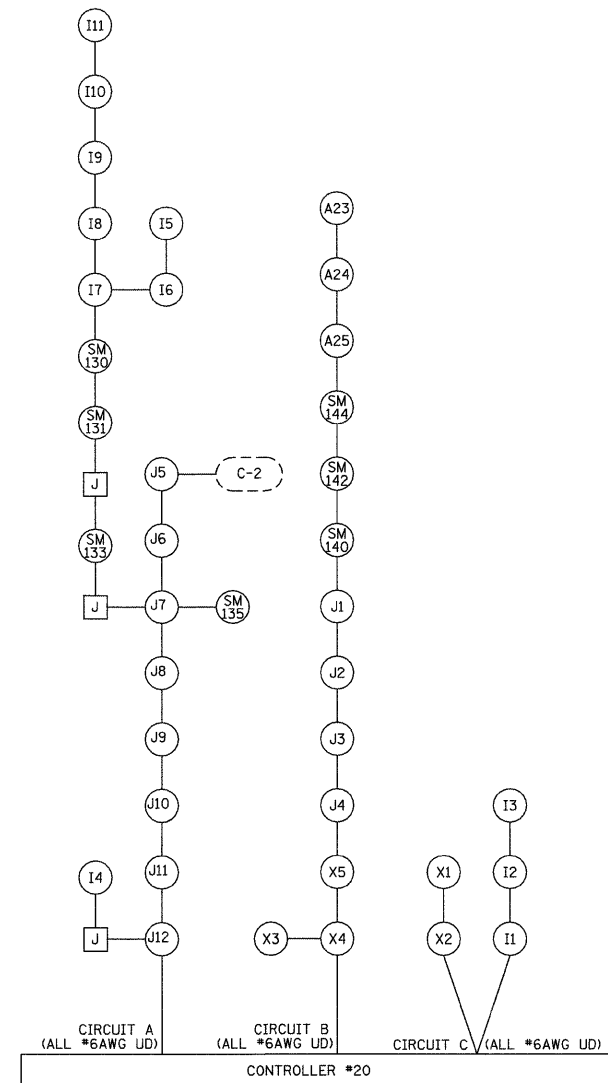
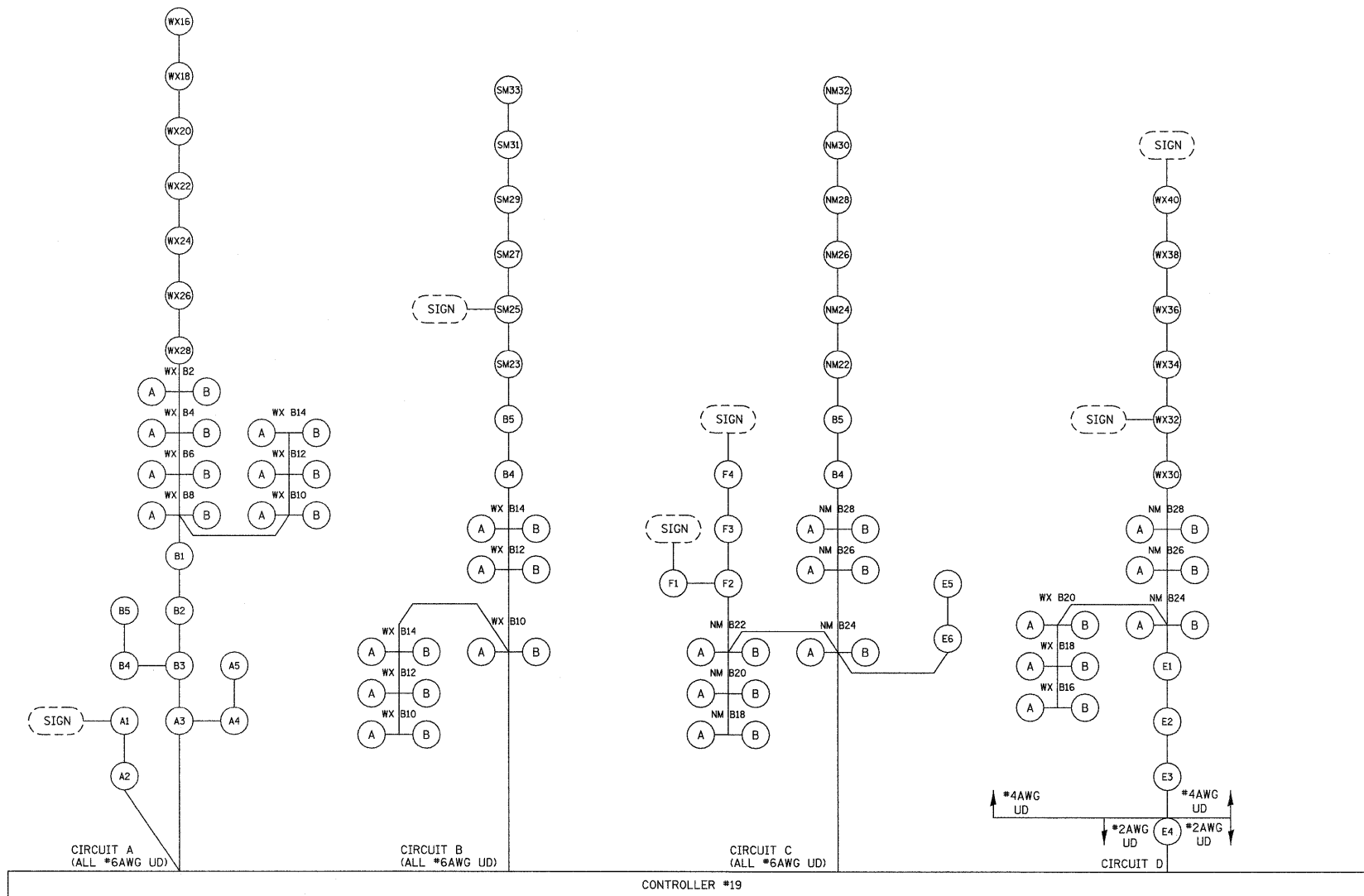
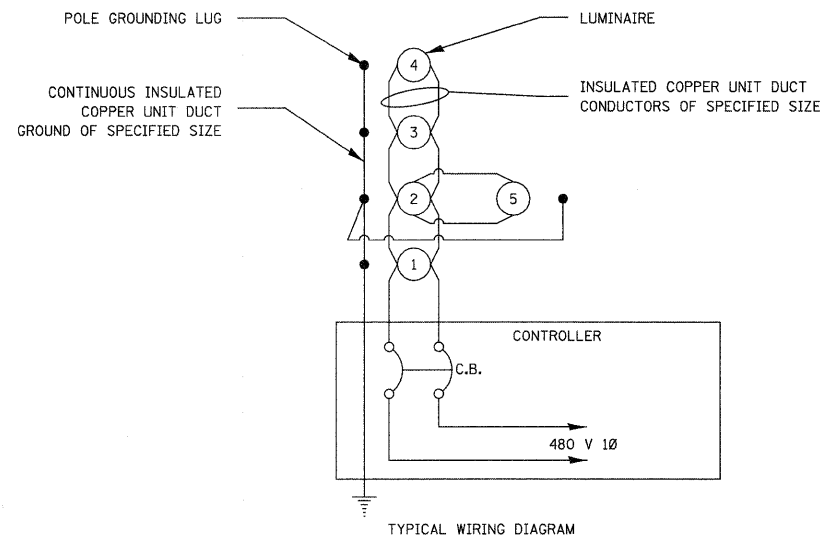
DESIGNED -	---	REVISED -	---
DRAWN -	---	REVISED -	---
CHECKED -	---	REVISED -	---
DATE -	-----	REVISED -	---

STATE OF ILLINOIS
 DEPARTMENT OF TRANSPORTATION

WIRING DIAGRAM 4 OF 9

SCALE: _____ SHEET NO. ____ OF ____ SHEETS STA. _____ TO STA. _____

F.A.I. RTE.	SECTION	COUNTY	TOTAL SHEETS	SHEET NO.
255 DIST. 8 LIGHT POLE 2009-I		*	146	141
FED. ROAD DIST. NO. _ ILLINOIS FED. AID PROJECT			CONTRACT NO. 76C09	



*6AWG UD=UNIT DUCT, 600V, 2-1C NO.6, 1/C NO.6 GROUND, (XLP-TYPE USE), 1" DIA. POLYETHYLENE AND ELECTRIC CABLE IN CONDUIT, 600V (XLP-TYPE USE) 3-1/C NO. 6

*4AWG UD=UNIT DUCT, 600V, 2-1C NO.4, 1/C NO.4 GROUND, (XLP-TYPE USE), 1" DIA. POLYETHYLENE

*2AWG UD=UNIT DUCT, 600V, 2-1C NO.2, 1/C NO.2 GROUND, (XLP-TYPE USE), 1 1/4" DIA.POLYETHYLENE

----- EXISTING
 _____ PROPOSED

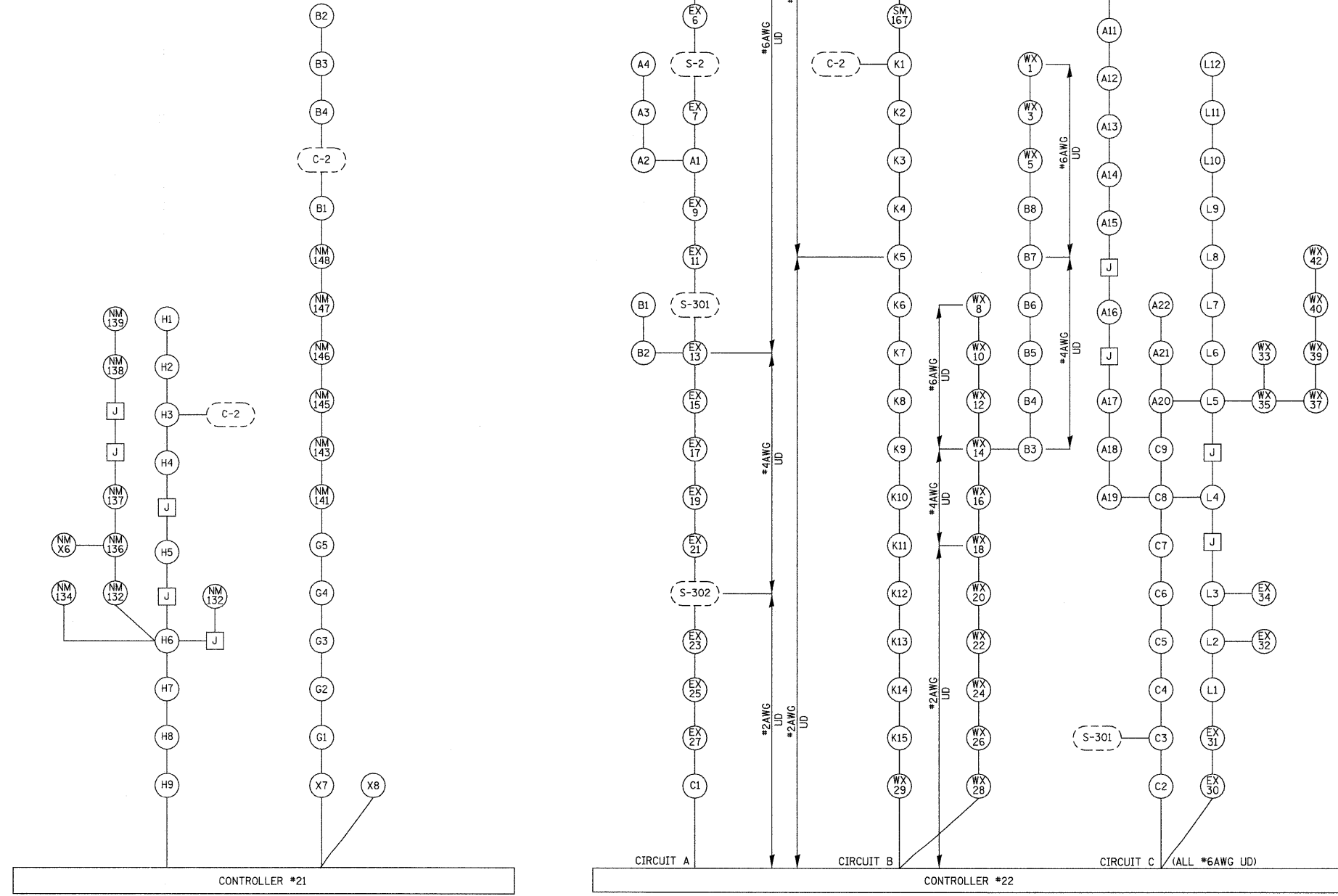
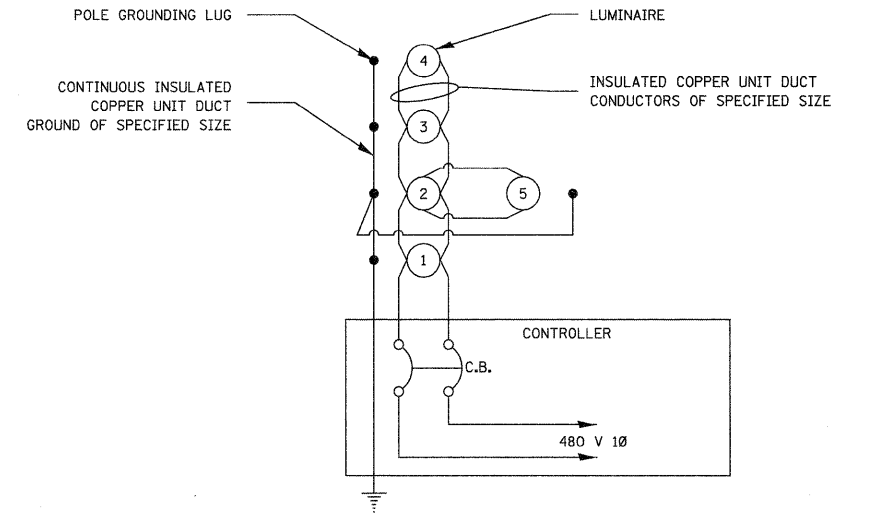
FILE NAME =	USER NAME = prestonme	DESIGNED -	REVISED -
c:\pwork\pwidot\prestonme\dms5337\d876c09-sh1-light.dgn		DRAWN -	REVISED -
PLOT SCALE = 50.0000' / IN.		CHECKED -	REVISED -
PLOT DATE = 5/5/2010		DATE -	REVISED -

STATE OF ILLINOIS
 DEPARTMENT OF TRANSPORTATION

WIRING DIAGRAM 5 OF 9

SCALE: _____ SHEET NO. ____ OF ____ SHEETS STA. _____ TO STA. _____

F.A.I. RTE.	SECTION	COUNTY	TOTAL SHEETS	SHEET NO.
255	DIST. 8 LIGHT POLE 2009-1		146	142
FED. ROAD DIST. NO. - ILLINOIS FED. AID PROJECT			CONTRACT NO. 16C09	



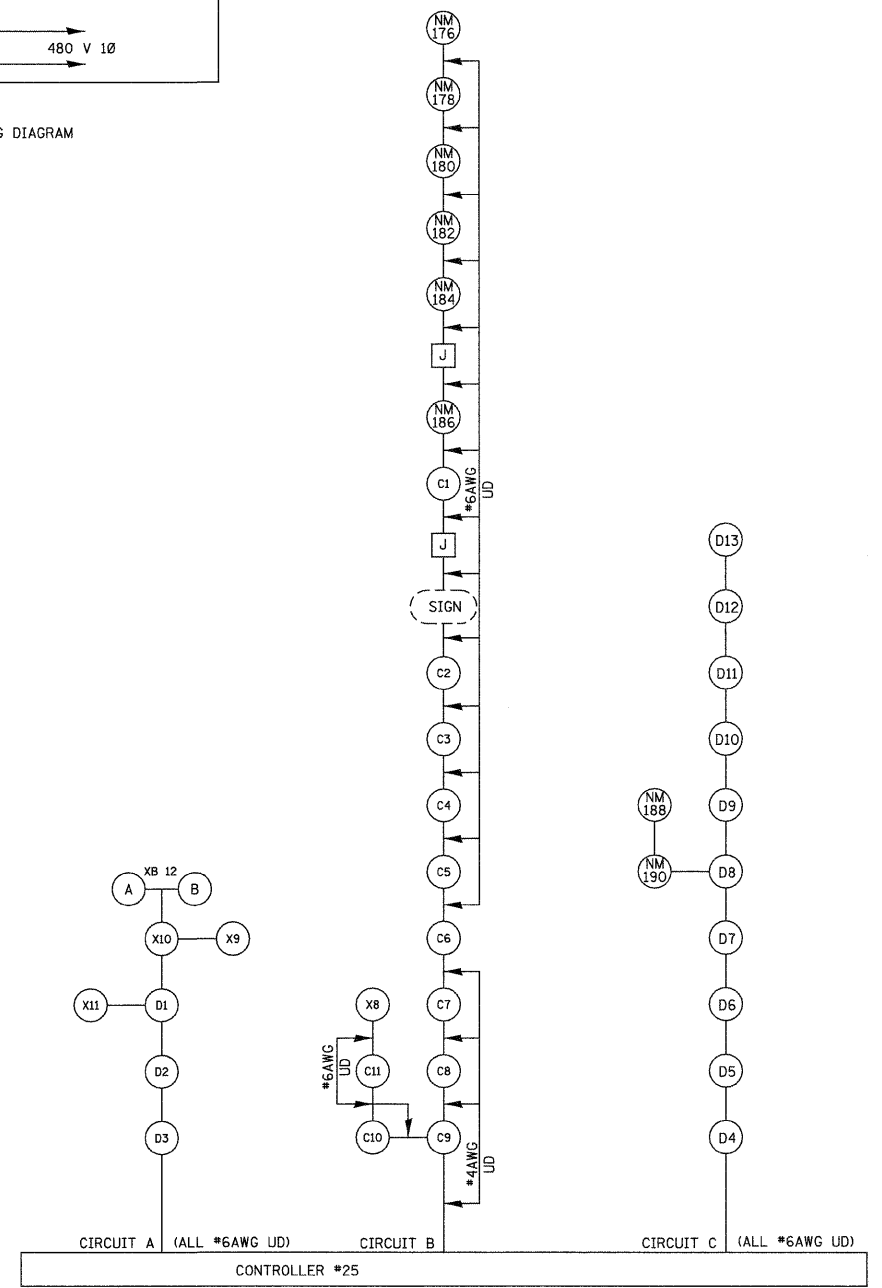
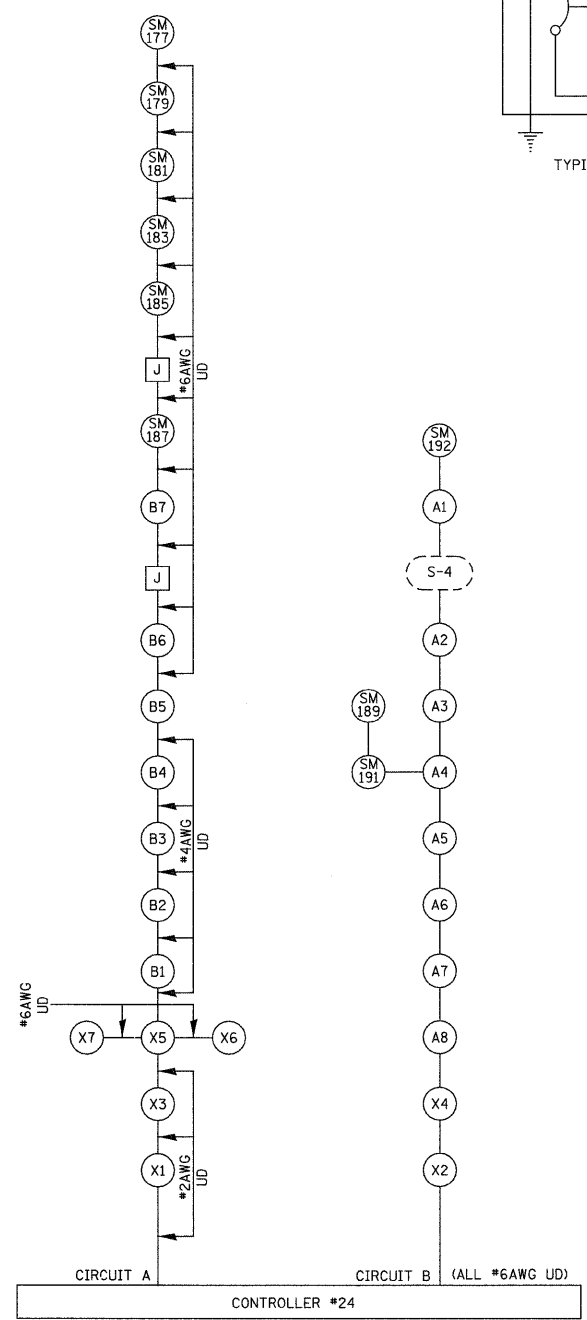
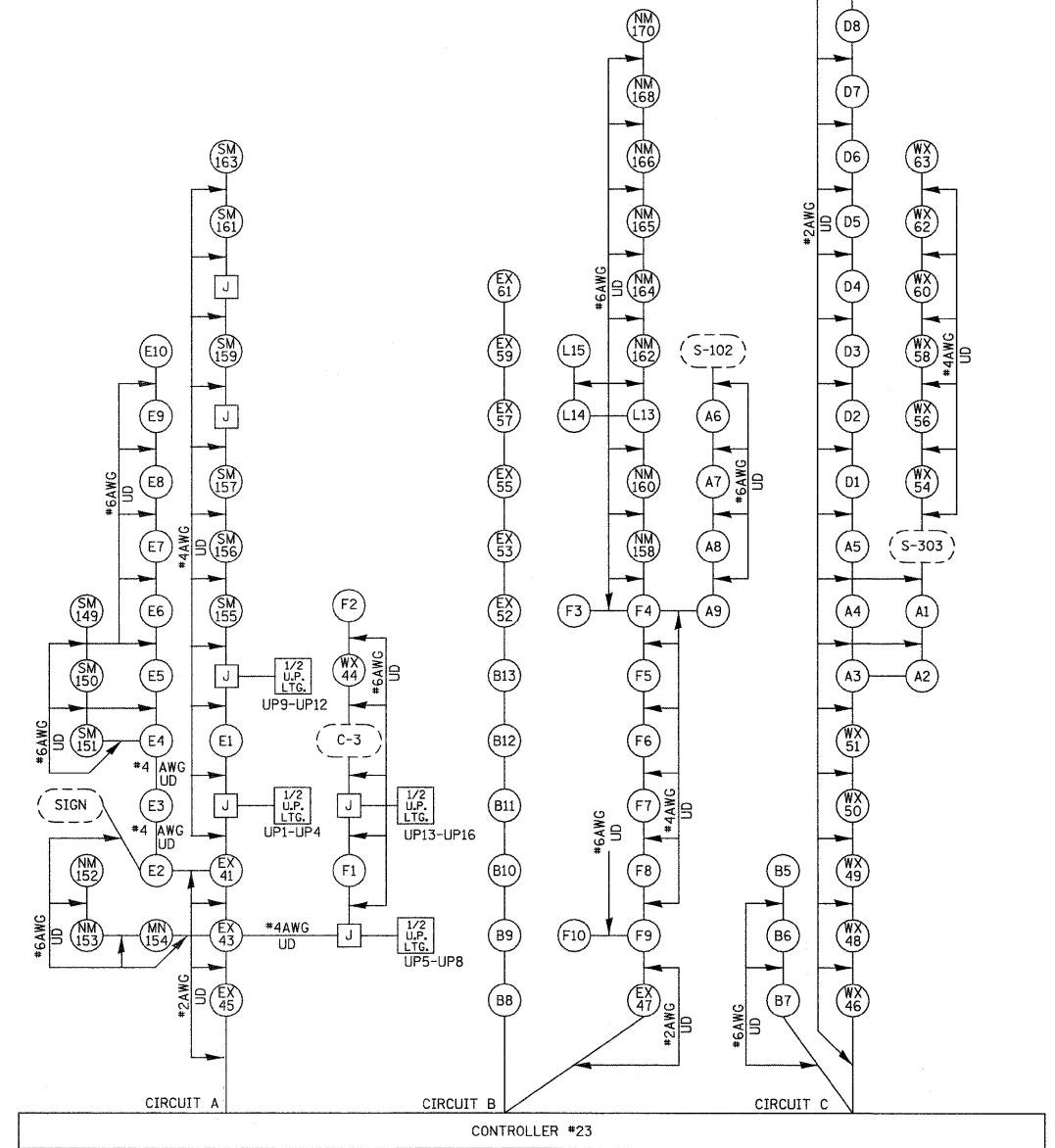
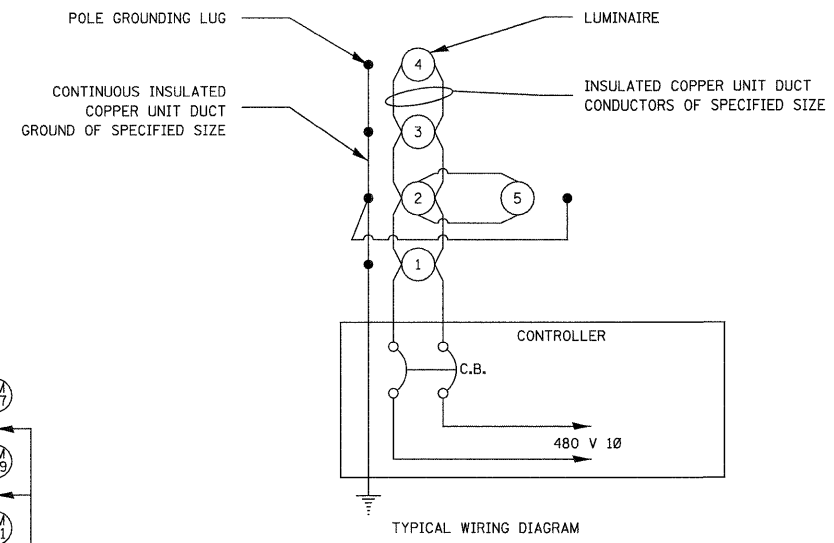
#6AWG UD=UNIT DUCT, 600V, 2-1C NO.6, 1/C NO.6 GROUND, (XLP-TYPE USE), 1" DIA. POLYETHYLENE AND ELECTRIC CABLE IN CONDUIT, 600V (XLP-TYPE USE) 3-1/C NO. 6

#4AWG UD=UNIT DUCT, 600V, 2-1C NO.4, 1/C NO.4 GROUND, (XLP-TYPE USE), 1" DIA. POLYETHYLENE

#2AWG UD=UNIT DUCT, 600V, 2-1C NO.2, 1/C NO.2 GROUND, (XLP-TYPE USE), 1 1/4" DIA.POLYETHYLENE

----- EXISTING
 _____ PROPOSED

FILE NAME =	USER NAME = prestonme	DESIGNED - - - -	REVISED - - - -	STATE OF ILLINOIS DEPARTMENT OF TRANSPORTATION	WIRING DIAGRAM 6 OF 9	F.A.I. RTE.	SECTION	COUNTY	TOTAL SHEETS	SHEET NO.	
c:\pwwork\pwwork\prestonme\dms65337\d876099-sht-light.dgn	PLOT SCALE = 50.0000' / IN.	DRAWN - - - -	REVISED - - - -			255	DIST. 8 LIGHT POLE 2009-		146	143	
PLOT DATE = 5/5/2010	DATE - - - - -	CHECKED - - - -	REVISED - - - -			CONTRACT NO. 16C09					
SCALE: _____ SHEET NO. ____ OF ____ SHEETS STA. _____ TO STA. _____						FED. ROAD DIST. NO. - ILLINOIS FED. AID PROJECT					



*6AWG UD=UNIT DUCT, 600V, 2-1C NO.6, 1/C NO.6 GROUND, (XLP-TYPE USE), 1" DIA. POLYETHYLENE AND ELECTRIC CABLE IN CONDUIT, 600V (XLP-TYPE USE) 3-1/C NO. 6

*4AWG UD=UNIT DUCT, 600V, 2-1C NO.4, 1/C NO.4 GROUND, (XLP-TYPE USE), 1" DIA. POLYETHYLENE

*2AWG UD=UNIT DUCT, 600V, 2-1C NO.2, 1/C NO.2 GROUND, (XLP-TYPE USE), 1 1/4" DIA.POLYETHYLENE

----- EXISTING

————— PROPOSED

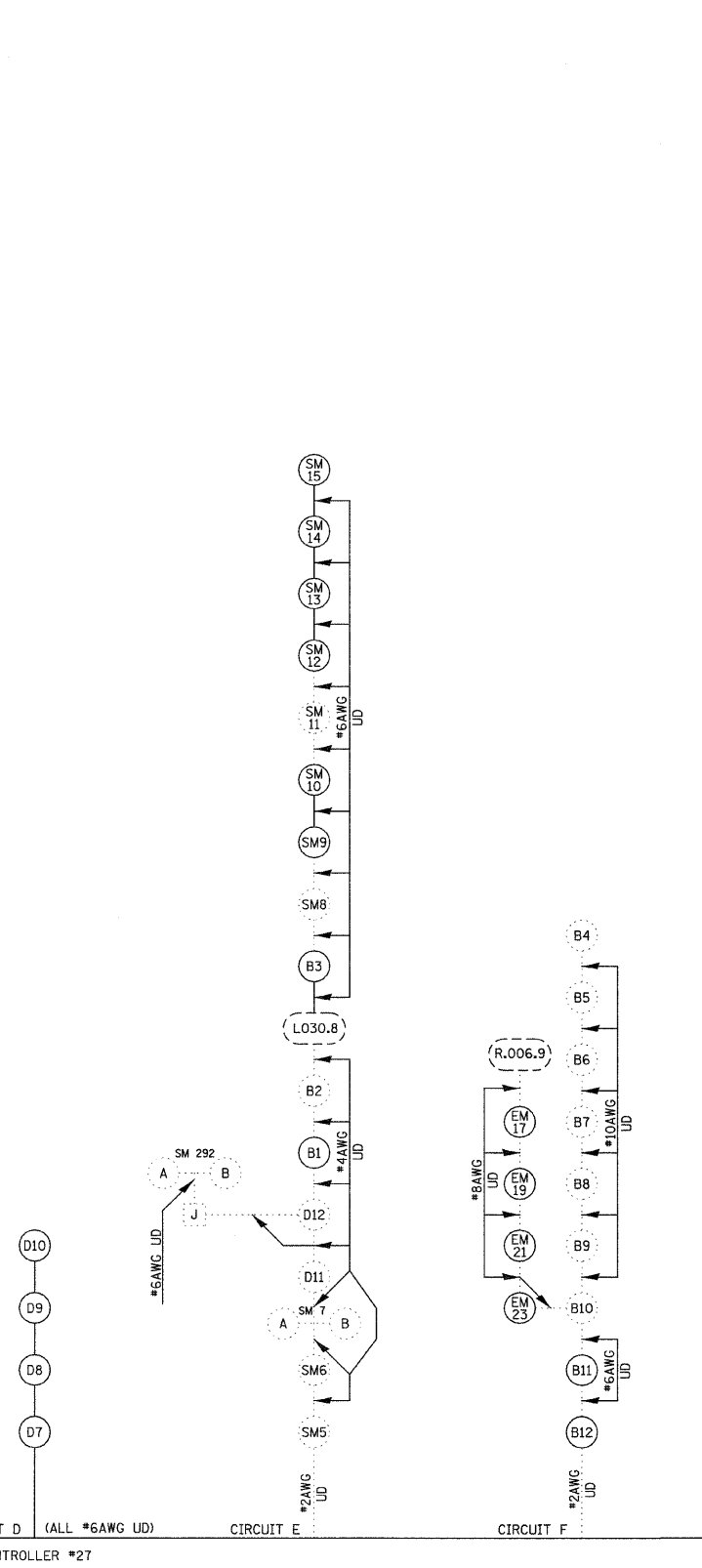
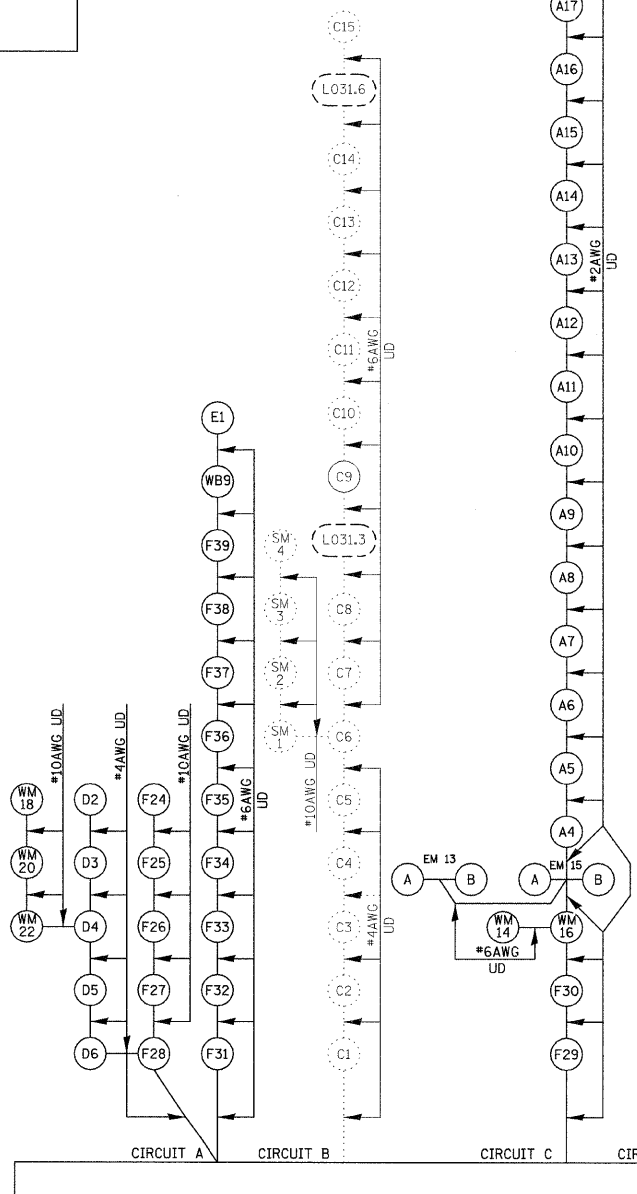
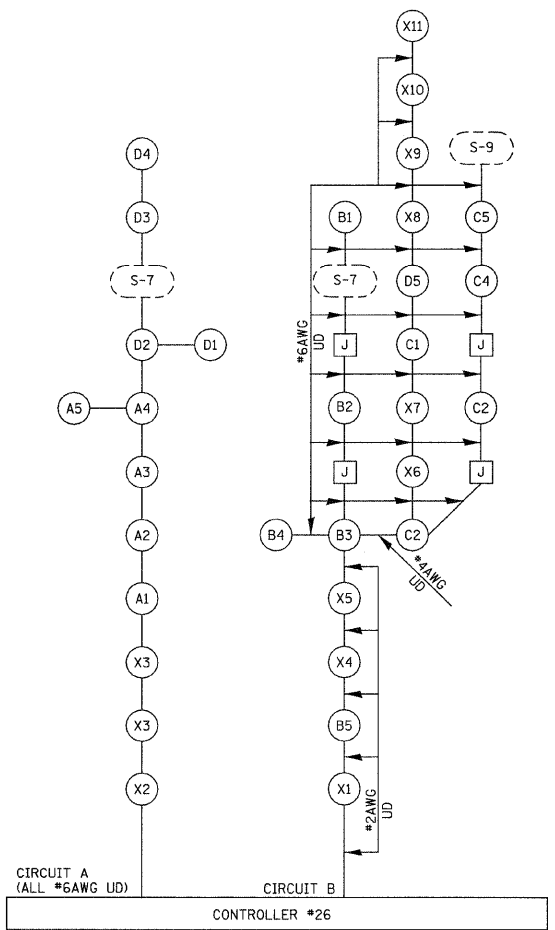
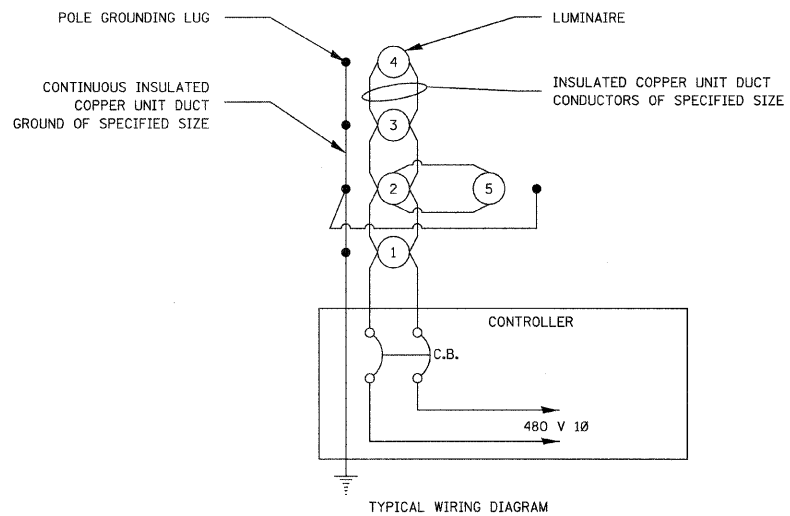
FILE NAME =	USER NAME = prestonme	DESIGNED -	REVISD -
c:\pwork\pwork\prestonme\dms65337\d876c09-sh-t-light.dgn		DRAWN -	REVISD -
PLOT SCALE = 50.0000 / IN.		CHECKED -	REVISD -
PLOT DATE = 5/5/2010		DATE -	REVISD -

STATE OF ILLINOIS
DEPARTMENT OF TRANSPORTATION

WIRING DIAGRAM 7 OF 9

SCALE: _____ SHEET NO. ___ OF ___ SHEETS STA. _____ TO STA. _____

F.A.I. RTE.	SECTION	COUNTY	TOTAL SHEETS	SHEET NO.
255	DISI. 8 LIGHT POLE 2009-1		146	144
FED. ROAD DIST. NO. _____ ILLINOIS FED. AID PROJECT			CONTRACT NO. 16C09	




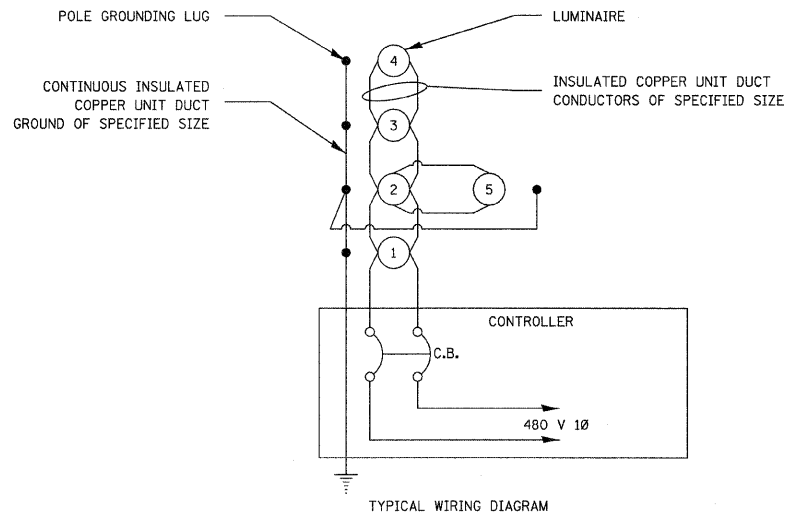
*6AWG UD=UNIT DUCT, 600V, 2-1C NO.6, 1/C NO.6 GROUND, (XLP-TYPE USE), 1" DIA. POLYETHYLENE AND ELECTRIC CABLE IN CONDUIT, 600V (XLP-TYPE USE) 3-1/C NO. 6

*4AWG UD=UNIT DUCT, 600V, 2-1C NO.4, 1/C NO.4 GROUND, (XLP-TYPE USE), 1" DIA. POLYETHYLENE

*2AWG UD=UNIT DUCT, 600V, 2-1C NO.2, 1/C NO.2 GROUND, (XLP-TYPE USE), 1 1/4" DIA.POLYETHYLENE

--- EXISTING
 ——— PROPOSED

FILE NAME =	USER NAME = prestonne	DESIGNED -	REVISED -	STATE OF ILLINOIS DEPARTMENT OF TRANSPORTATION	WIRING DIAGRAM 8 OF 9	F.A.I. RTE.	SECTION	COUNTY	TOTAL SHEETS	SHEET NO.	
cd:\pwwork\p\dot\prestonne\dms65337\d876c27-sh1-light.dgn	76c27-sh1-light.dgn	DRAWN -	REVISED -			255	DIST. 8 LIGHT POLE 2009-1	*	146	145	
PLOT SCALE = 50.0000' / IN.		CHECKED -	REVISED -			CONTRACT NO. 76C09					
PLOT DATE = 6/8/2018		DATE -	REVISED -			FED. ROAD DIST. NO. ILLINOIS FED. AID PROJECT					



*6AWG UD=UNIT DUCT, 600V, 2-1C NO.6, 1/C NO.6 GROUND, (XLP-TYPE USE), 1" DIA. POLYETHYLENE AND ELECTRIC CABLE IN CONDUIT, 600V (XLP-TYPE USE) 3-1/C NO. 6

*4AWG UD=UNIT DUCT, 600V, 2-1C NO.4, 1/C NO.4 GROUND, (XLP-TYPE USE), 1" DIA. POLYETHYLENE

*2AWG UD=UNIT DUCT, 600V, 2-1C NO.2, 1/C NO.2 GROUND, (XLP-TYPE USE), 1 1/4" DIA.POLYETHYLENE

--- EXISTING

— PROPOSED

FILE NAME =	USER NAME = prestonme	DESIGNED -	REVISED -	STATE OF ILLINOIS DEPARTMENT OF TRANSPORTATION	WIRING DIAGRAM 9 OF 9	F.A.I. RTE.	SECTION	COUNTY	TOTAL SHEETS	SHEET NO.	
ci:\pwwork\pwwork\prestonme\dms65337\dms65337-09-shr-light.dgn	PLOT SCALE = 50.0000' / IN.	DRAWN -	REVISED -			255 DIST. 8 LIGHT POLE 2009-1			146	146	
	PLOT DATE = 6/8/2010	CHECKED -	REVISED -			CONTRACT NO. 76C09					
		DATE -	REVISED -			MADISON, MONROE & ST. CLAIR					