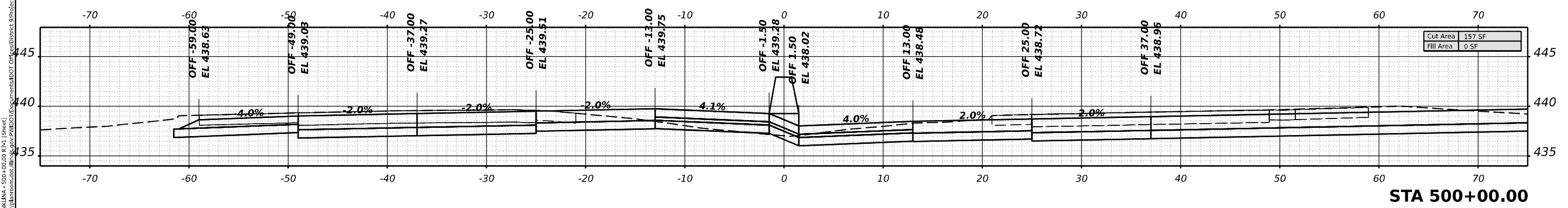
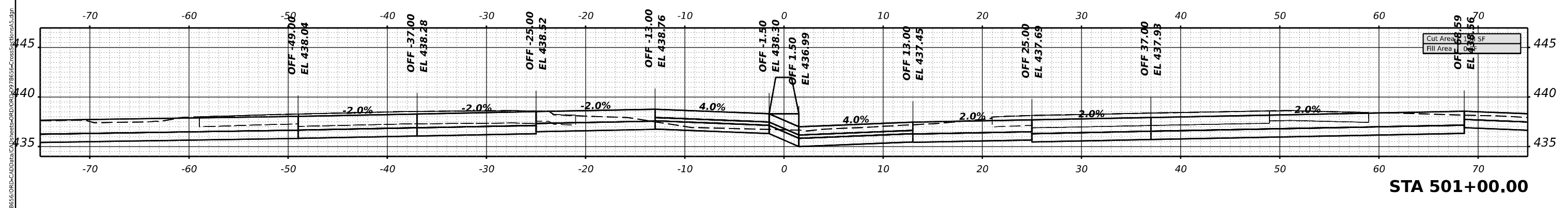
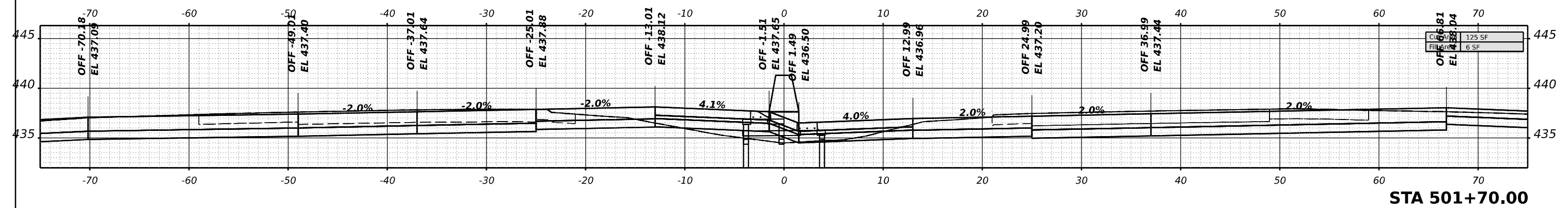




MODEL: I:\FRANKLIN - 500+00.DWG (P1) (Sheet)  
 FILE NAME: p:\blm\mtd\cadd\project\78656\ORPC\add\data\CAD\cross\I-57\78656-Cross\Sections\AS.dwg



USER NAME = dailyll	DESIGNED -	REVISED -
PLOT SCALE = 0.16666633 1/ in.	DRAWN -	REVISED -
PLOT DATE = 5/7/2021	CHECKED -	REVISED -
	DATE -	REVISED -

**STATE OF ILLINOIS  
DEPARTMENT OF TRANSPORTATION**

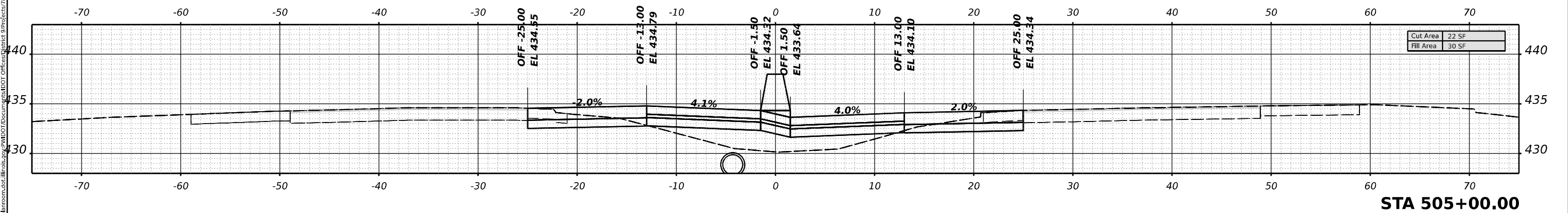
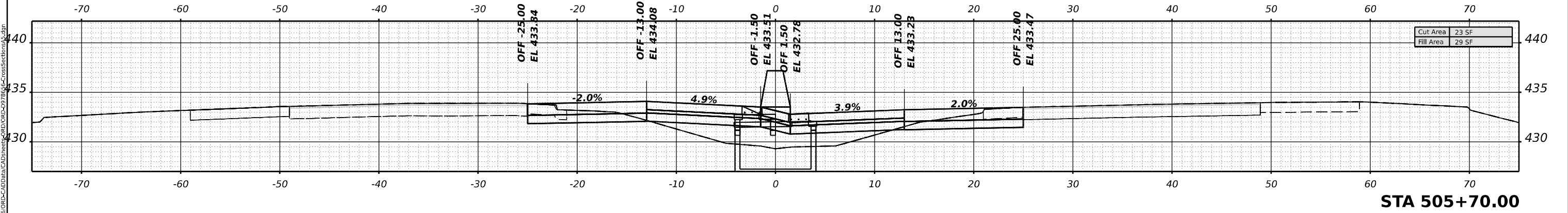
<b>I-57 CROSS SECTIONS</b>				
SCALE:	SHEET	OF	SHEETS	STA. TO STA.

F.A.I. RTE.	SECTION	COUNTY	TOTAL SHEETS	SHEET NO.
57	*	FRANKLIN	403	302
CONTRACT NO. 78656				
ILLINOIS FED. AID PROJECT				

\*D9 I-57 Add Lane-4;(28-5)B-3



MODEL: I:\FRANKLIN - 504-00-00-PT-1-1 (Sheet)  
 FILE NAME: p:\blm\mtdoc\blm\504-00-00-00-PT-1-1\Drawings\DOT\Office\DOT\Project\78656\ORPC\ADDData\CAD\Drawings\ORPC\78656-CrossSections\AS.dgn



USER NAME = dailyll	DESIGNED -	REVISED -
	DRAWN -	REVISED -
PLOT SCALE = 0.16666633 1/ in.	CHECKED -	REVISED -
PLOT DATE = 5/7/2021	DATE -	REVISED -

**STATE OF ILLINOIS  
DEPARTMENT OF TRANSPORTATION**

**I-57 CROSS SECTIONS**

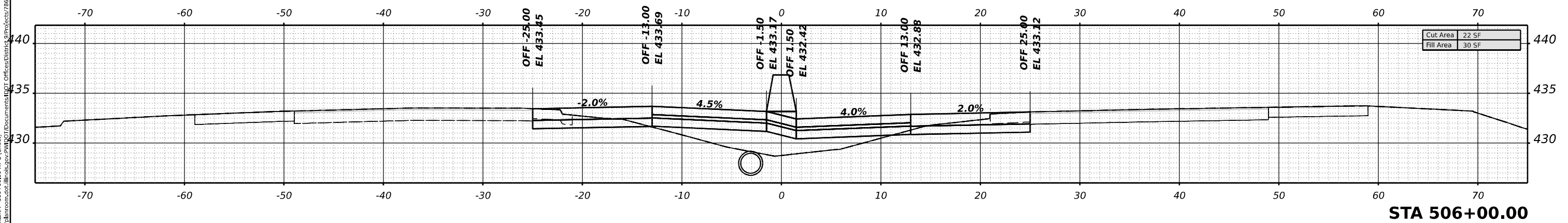
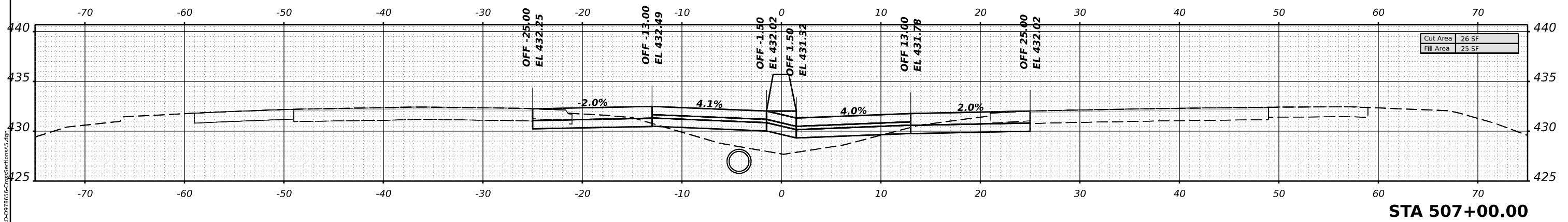
SCALE: SHEET OF SHEETS STA. TO STA.

F.A.I. RTE.	SECTION	COUNTY	TOTAL SHEETS	SHEET NO.
57	*	FRANKLIN	403	304
CONTRACT NO. 78656				
ILLINOIS FED. AID PROJECT				

\*D9 I-57 Add Lane-4;(28-5)B-3



MODEL: I:\FRANKLIN\A-506\06.00\RT2 (Sheet)  
FILE NAME: p:\blm\om\acul\m\57\IND\Documents\DOT\Office\DOT\Project\78656\ORB-CADD\Data\CAD\Sheet\ORD\ORB-C-09\78656-CrossSectionsAS.dwg



USER NAME	= dailyll
DESIGNED	-
DRAWN	-
PLOT SCALE	= 0.16666633 1/ in.
CHECKED	-
PLOT DATE	= 5/7/2021
REVIS	-
REVIS	-
REVIS	-
REVIS	-

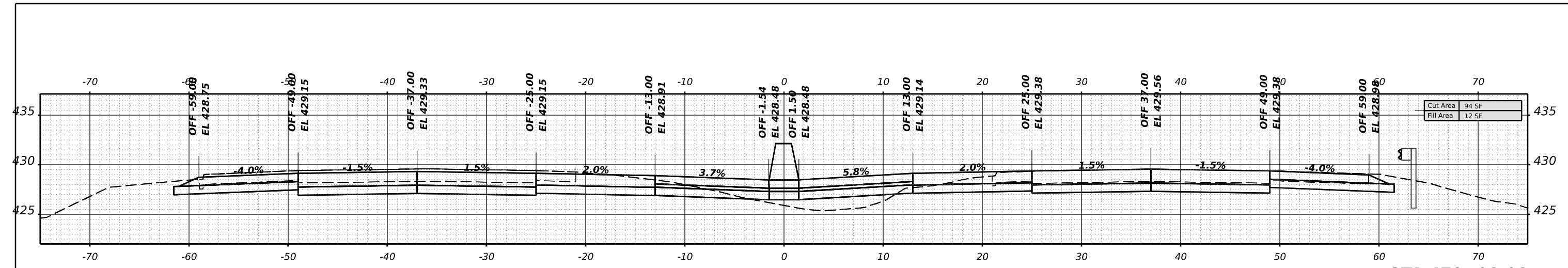
**STATE OF ILLINOIS  
DEPARTMENT OF TRANSPORTATION**

**I-57 CROSS SECTIONS**

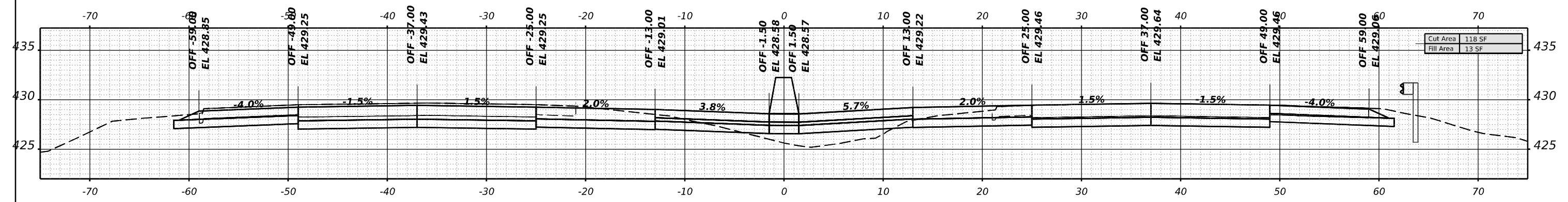
SCALE: SHEET OF SHEETS STA. TO STA.

F.A.I. RTE.	SECTION	COUNTY	TOTAL SHEETS	SHEET NO.
57	*	FRANKLIN	403	305
CONTRACT NO. 78656				
ILLINOIS FED. AID PROJECT				

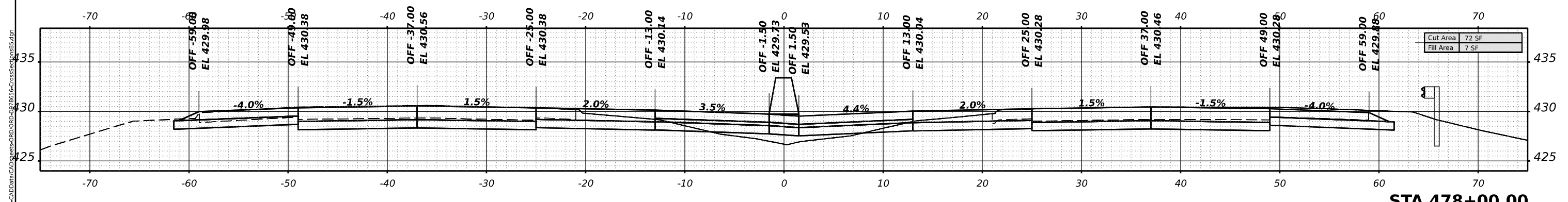
\*D9 I-57 Add Lane-4;(28-5)B-3



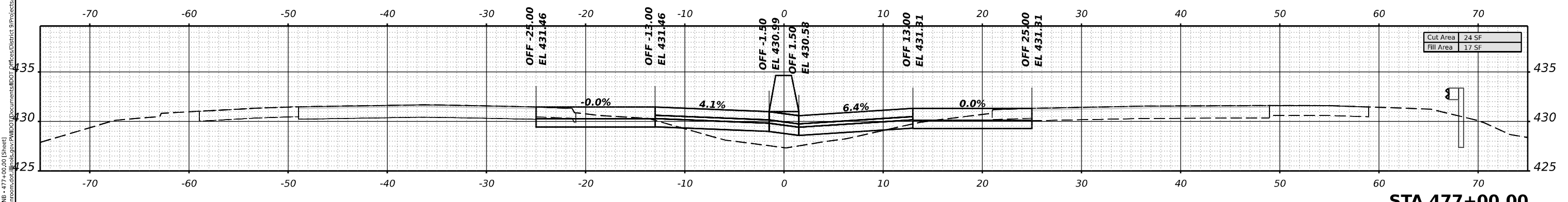
**STA 479+00.00**



**STA 478+91.40**



**STA 478+00.00**



**STA 477+00.00**

MODEL: I:\FRANKLIN - 477+00.00 (Sheet 1)  
 FILE NAME: p:\blm\m\477+00.00.dwg  
 PROJECT: I-57 Cross Section  
 DRAWN: dailyll  
 CHECKED: 01/16/2021  
 DATE: 5/7/2021

USER NAME = dailyll	DESIGNED -	REVISED -
	DRAWN -	REVISED -
PLOT SCALE = 0.16666633 1/ in.	CHECKED -	REVISED -
PLOT DATE = 5/7/2021	DATE -	REVISED -

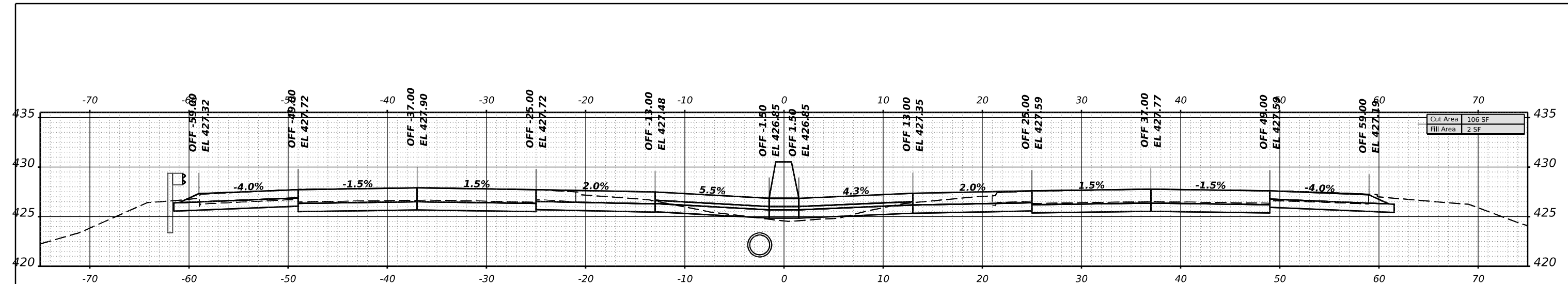
**STATE OF ILLINOIS  
DEPARTMENT OF TRANSPORTATION**

**I-57 CROSS SECTIONS**

SCALE: SHEET OF SHEETS STA. TO STA.

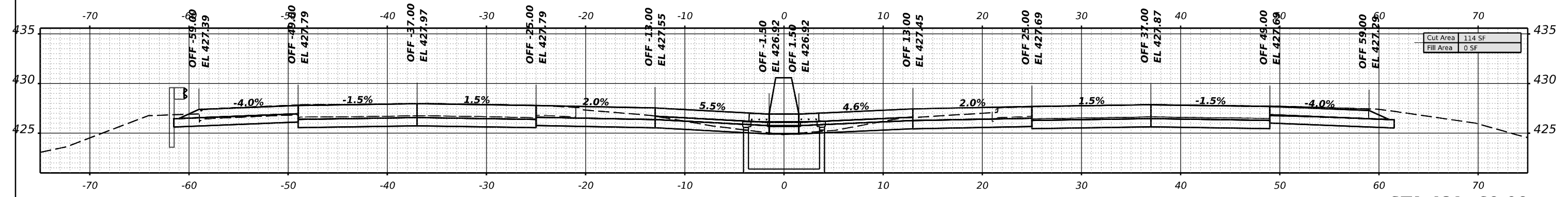
F.A.I. RTE.	SECTION	COUNTY	TOTAL SHEETS	SHEET NO.
57	*	FRANKLIN	403	306
			CONTRACT NO. 78656	
ILLINOIS FED. AID PROJECT				

\*D9 I-57 Add Lane-4:(28-5)B-3



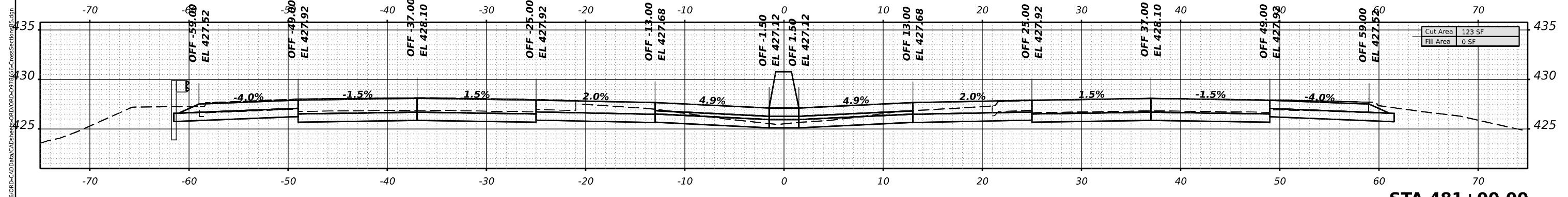
STA 482+00.00

Cut Area	106 SF
Fill Area	2 SF



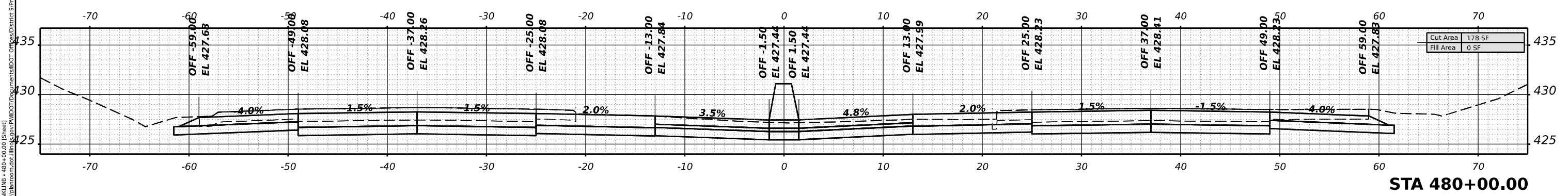
STA 481+60.00

Cut Area	114 SF
Fill Area	0 SF



STA 481+00.00

Cut Area	123 SF
Fill Area	0 SF



STA 480+00.00

Cut Area	178 SF
Fill Area	0 SF

MODEL: I-75FRANKLIN - 480+00.00 (Sheet 4)  
 FILE NAME: p:\blm\m\cadd\illinois\p\p\p\m\DOT\Documents\DOT\Office\District 9\Projects\78656\ORPC\CADD\Drawings\CADD\Drawings\CrossSections\B3.dwg

USER NAME = dailyll	DESIGNED -	REVISED -
PLOT SCALE = 0.16666633 1/ in.	DRAWN -	REVISED -
PLOT DATE = 5/7/2021	CHECKED -	REVISED -
	DATE -	REVISED -

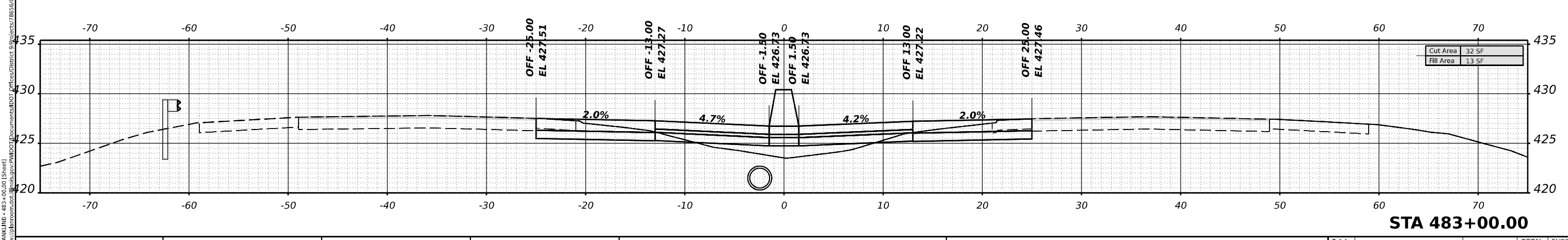
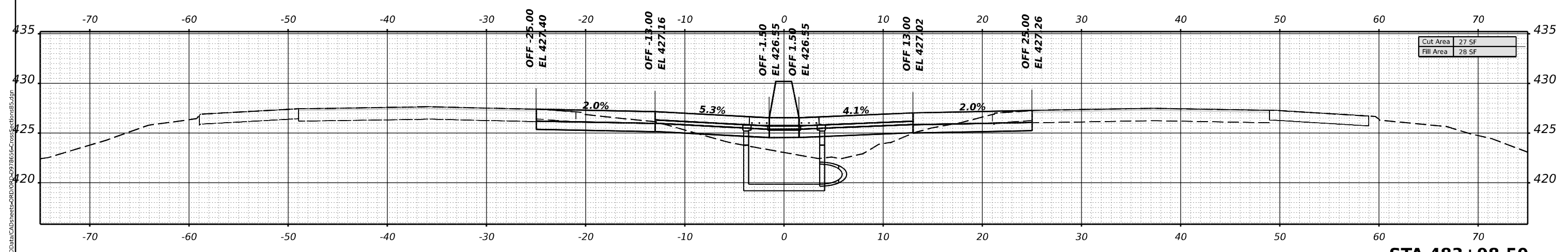
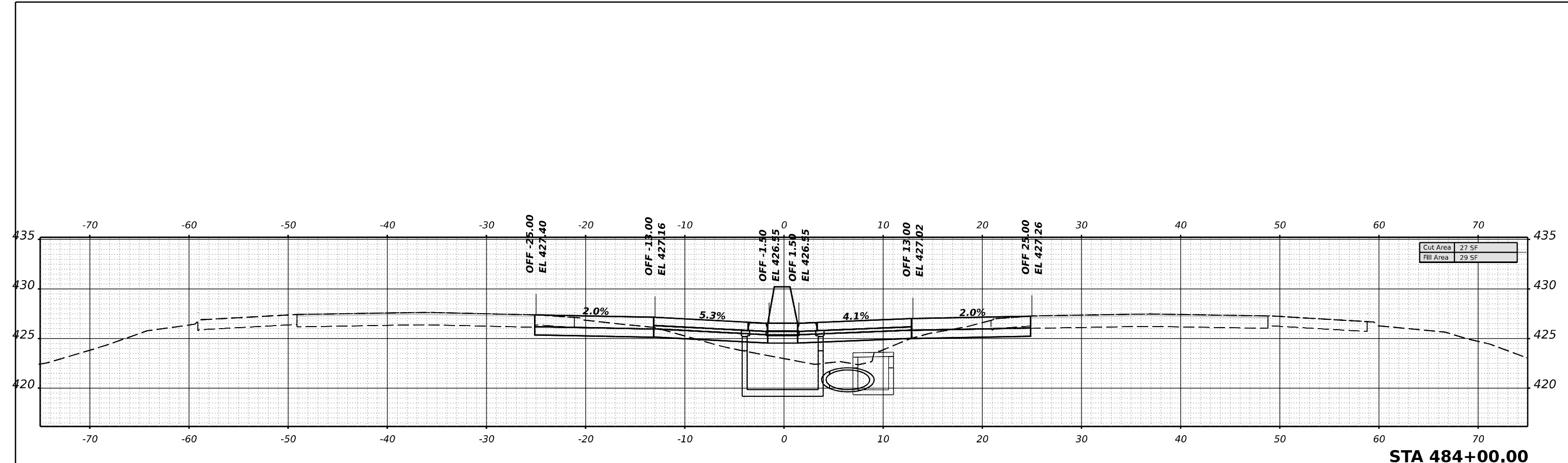
**STATE OF ILLINOIS  
DEPARTMENT OF TRANSPORTATION**

**I-57 CROSS SECTIONS**

SCALE:	SHEET	OF	SHEETS	STA.	TO STA.
--------	-------	----	--------	------	---------

F.A.I. RTE.	SECTION	COUNTY	TOTAL SHEETS	SHEET NO.
57	*	FRANKLIN	403	307
CONTRACT NO. 78656			ILLINOIS FED. AID PROJECT	

\*D9 I-57 Add Lane-4;(28-5)B-3



MODEL: I:\FRANKLIN - 483+00.00 (Sheet).dgn  
 FILE NAME: p:\bim\mcd\proj\mcd\Documents\DOT\Office\District 9\Projects\78656\ORL-CAD\Drawings\DOT\978656\ORL-CrossSections\85.dgn

USER NAME = dailyll	DESIGNED -	REVISED -
	DRAWN -	REVISED -
PLOT SCALE = 0.16666633 1/ in.	CHECKED -	REVISED -
PLOT DATE = 5/7/2021	DATE -	REVISED -

**STATE OF ILLINOIS  
DEPARTMENT OF TRANSPORTATION**

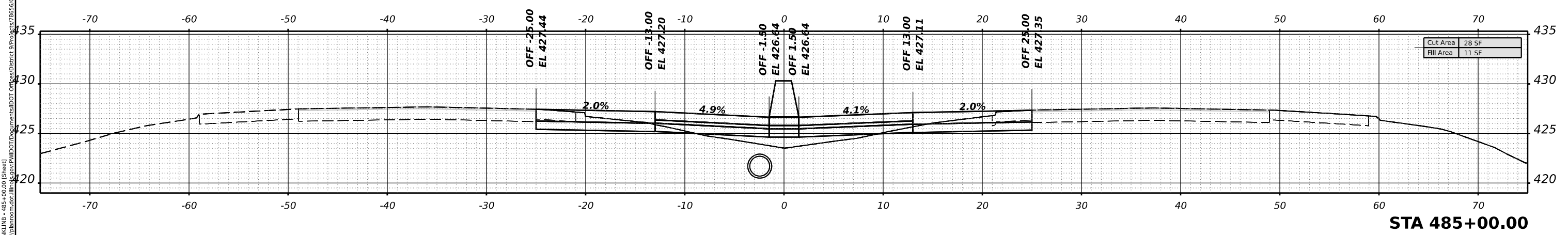
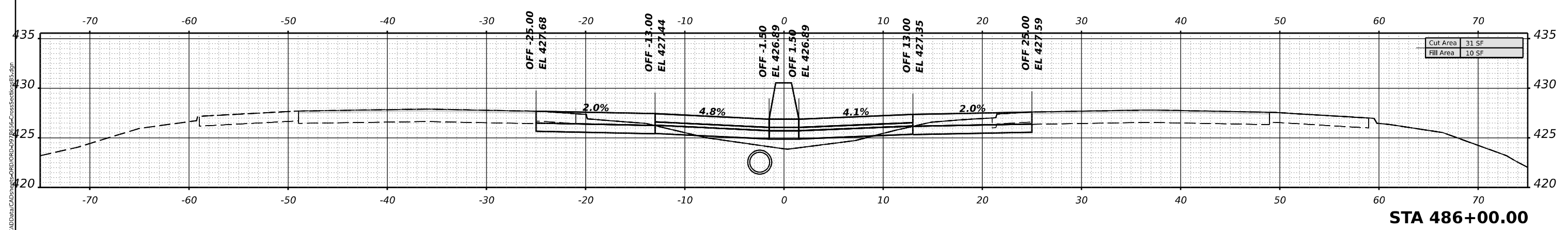
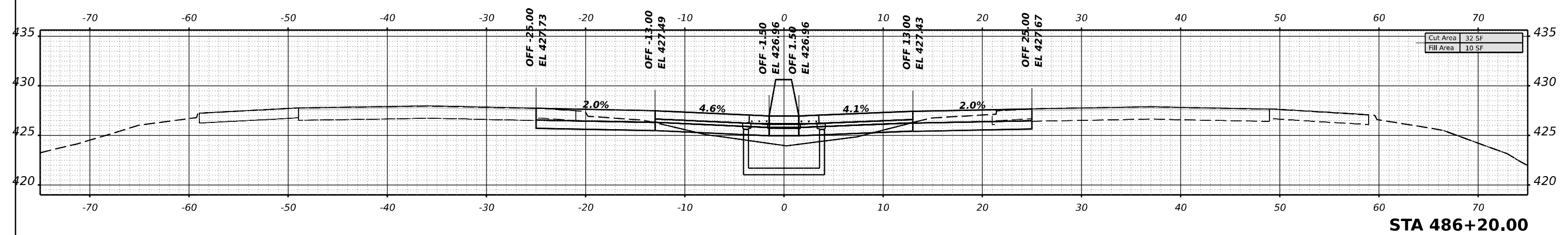
**I-57 CROSS SECTIONS**

SCALE: SHEET OF SHEETS STA. TO STA.

F.A.I. RTE.	SECTION	COUNTY	TOTAL SHEETS	SHEET NO.
57	*	FRANKLIN	403	308
CONTRACT NO. 78656				
ILLINOIS FED. AID PROJECT				

\*D9 I-57 Add Lane-4;(28-5)B-3

MODEL: I:\77FRANKLIN - 485+00.00 (Sheet1)  
 FILE NAME: p:\blm\om\sc\illinois\gov\p\m\dot\Documents\DOT\Office\DH\d\1-9\Project\78656\ORPC\CADD\DATA\CAD\Notes\ORPC\ORPC-CrossSectionB5.dgn



USER NAME = dailyll	DESIGNED -	REVISED -
	DRAWN -	REVISED -
PLOT SCALE = 0.16666633 1/ in.	CHECKED -	REVISED -
PLOT DATE = 5/7/2021	DATE -	REVISED -

**STATE OF ILLINOIS**  
**DEPARTMENT OF TRANSPORTATION**

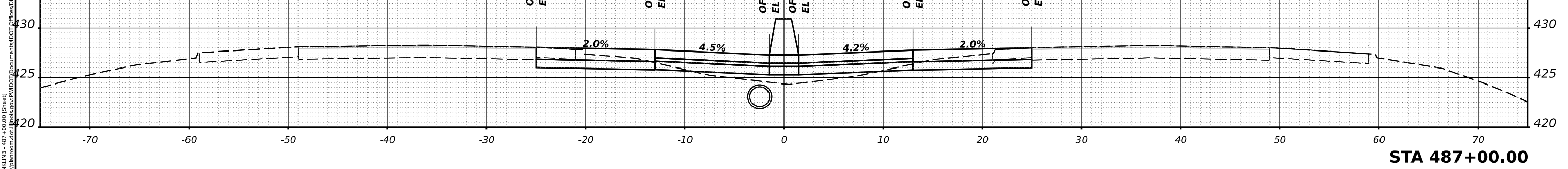
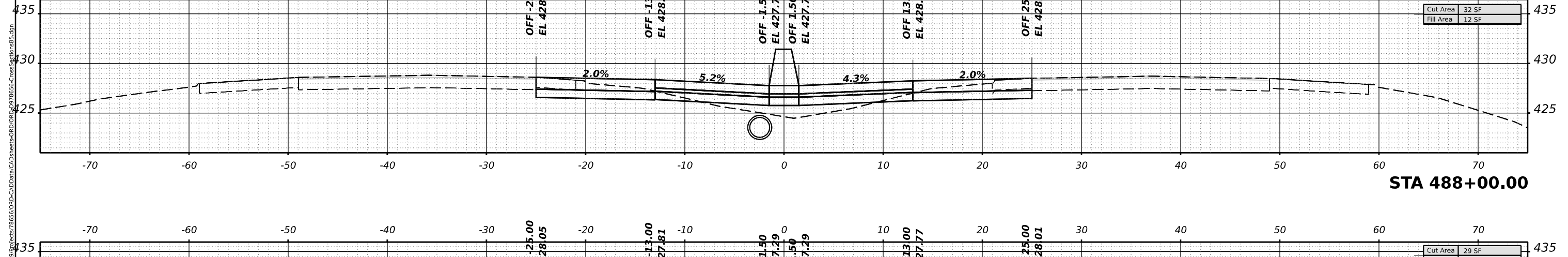
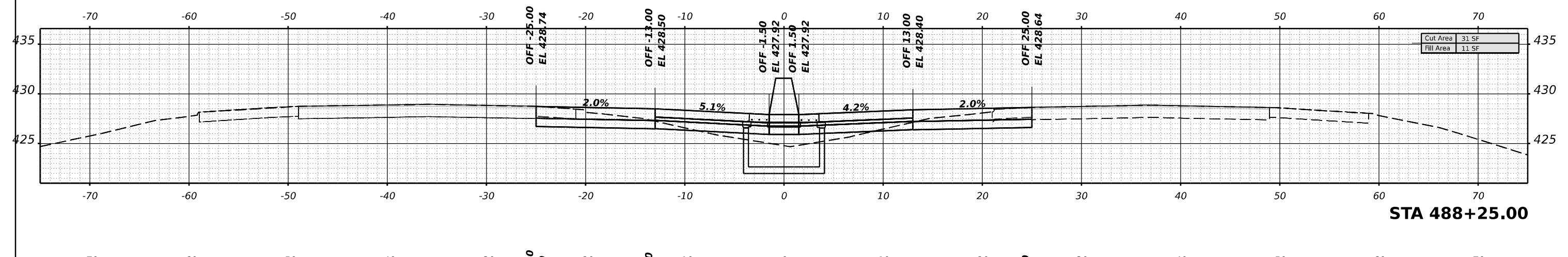
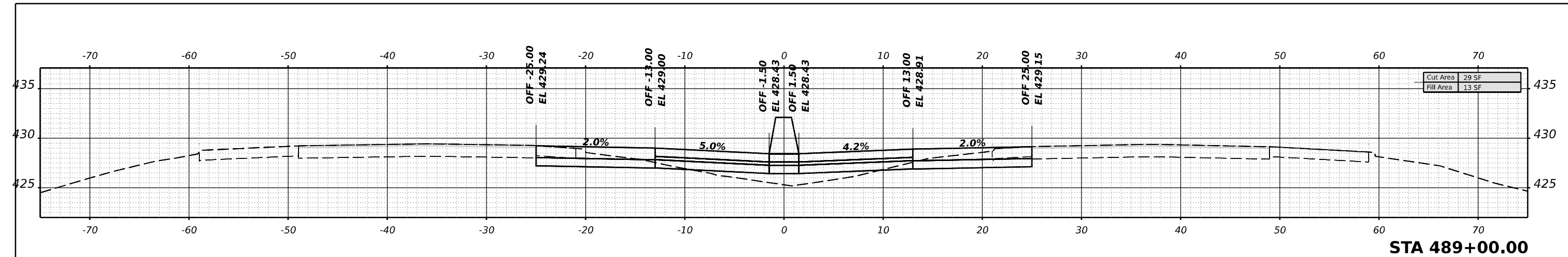
**I-57 CROSS SECTIONS**

SCALE: SHEET OF SHEETS STA. TO STA.

F.A.I. RTE.	SECTION	COUNTY	TOTAL SHEETS	SHEET NO.
57	*	FRANKLIN	403	309
CONTRACT NO. 78656				

\*D9 I-57 Add Lane-4;(28-5)B-3

MODEL: I:\FRANKLINB - 487+00.00 (Sheet 4)  
 FILE NAME: p:\blm\m\cadd\i-57\p\m\doc\Documents\DOT\Office\DHrd\9\Projects\78656\ORPC\CADDData\CAD\Sheet\ORPC\978656-CrossSectionB5.dgn



USER NAME = dailyll	DESIGNED -	REVISED -
	DRAWN -	REVISED -
PLOT SCALE = 0.16666633 1/ in.	CHECKED -	REVISED -
PLOT DATE = 5/7/2021	DATE -	REVISED -

**STATE OF ILLINOIS**  
**DEPARTMENT OF TRANSPORTATION**

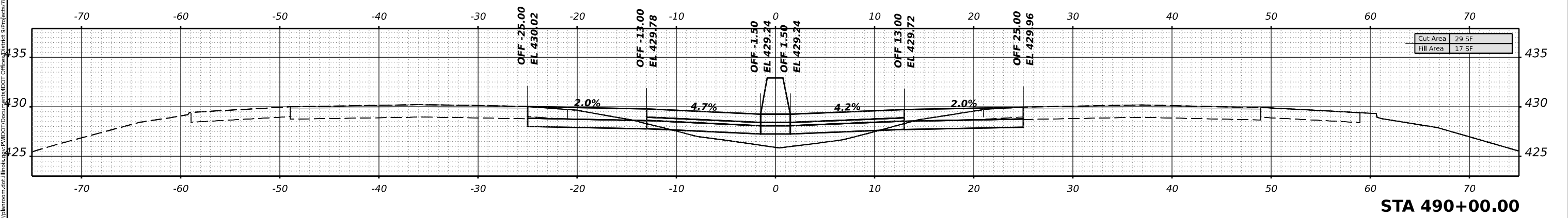
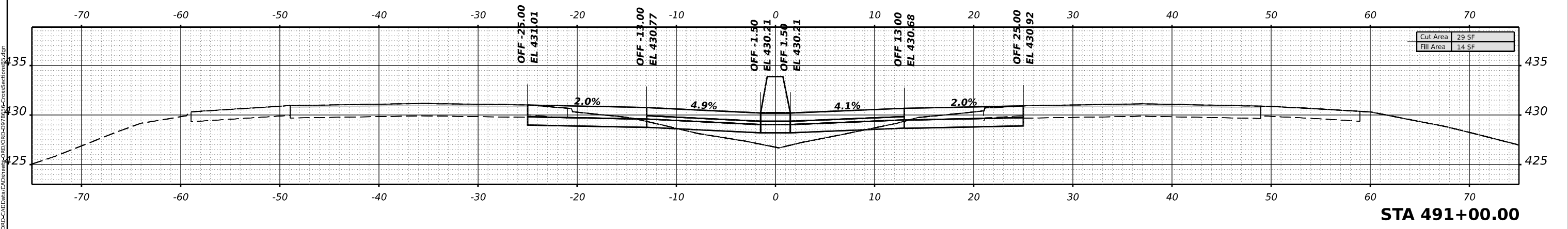
**I-57 CROSS SECTIONS**

SCALE:	SHEET	OF	SHEETS	STA.	TO STA.
--------	-------	----	--------	------	---------

F.A.I. RTE.	SECTION	COUNTY	TOTAL SHEETS	SHEET NO.
57	*	FRANKLIN	403	310
			CONTRACT NO. 78656	
ILLINOIS FED. AID PROJECT				

\*D9 I-57 Add Lane-4;(28-5)B-3

MODEL: I:\FRANKLIN - 490+00.00 (Sheet)  
 FILE NAME: p:\blm\om\act\blm\p\m\DOT\Documents\DOT Office\Diffid 9\Project\78656\ORPC\ADData\CAD\Drawings\ORPC\9078656\CrossSections\B5.dgn



USER NAME = dailyll	DESIGNED -	REVISED -
	DRAWN -	REVISED -
PLOT SCALE = 0.16666633 1/ in.	CHECKED -	REVISED -
PLOT DATE = 5/7/2021	DATE -	REVISED -

**STATE OF ILLINOIS  
DEPARTMENT OF TRANSPORTATION**

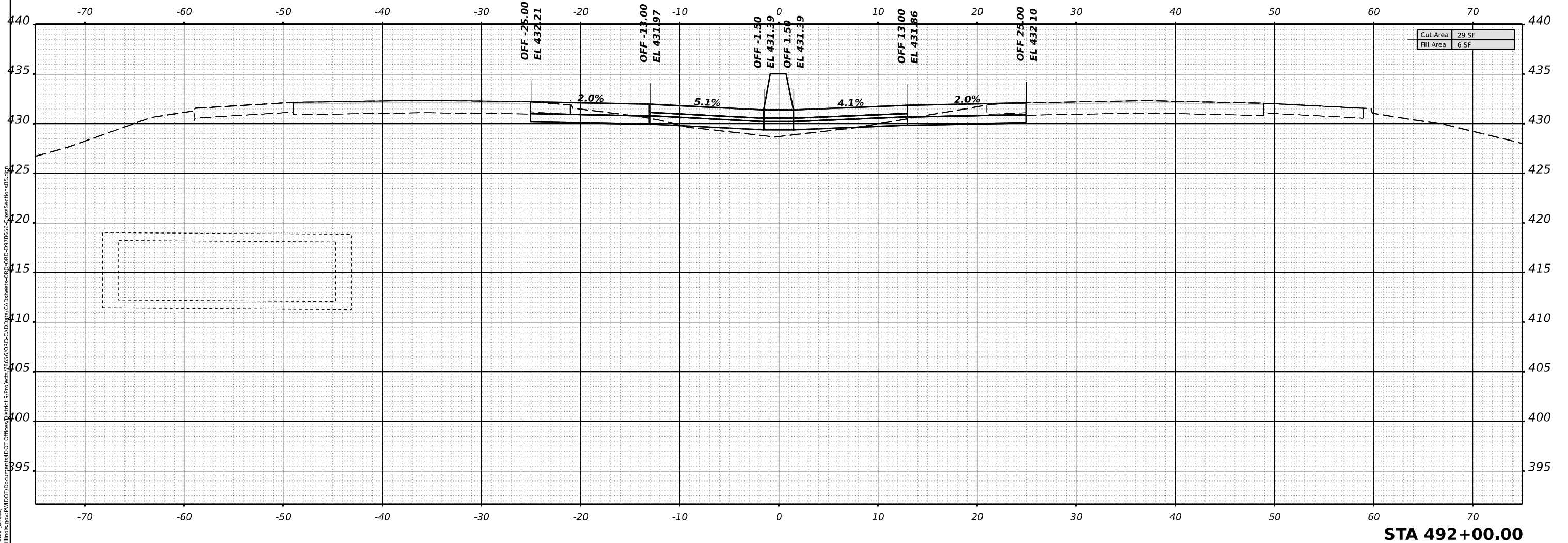
**I-57 CROSS SECTIONS**

SCALE: SHEET OF SHEETS STA. TO STA.

F.A.I. RTE.	SECTION	COUNTY	TOTAL SHEETS	SHEET NO.
57	*	FRANKLIN	403	311
CONTRACT NO. 78656				

\*D9 I-57 Add Lane-4;(28-5)B-3

MODEL: I:\FRANKLIN - 492+00.00 (Sheet)  
 FILE NAME: p:\planning\cadd\proj\DOT\Documents\DOT Offices\Officed\492+00.00\I-57-CrossSectionsB5.dwg



USER NAME	= dailyll
PLOT SCALE	= 0.16666633 1/ in.
PLOT DATE	= 5/7/2021

DESIGNED -	
DRAWN -	
CHECKED -	
DATE -	

REVISED -	
REVISED -	
REVISED -	
REVISED -	

**STATE OF ILLINOIS  
 DEPARTMENT OF TRANSPORTATION**

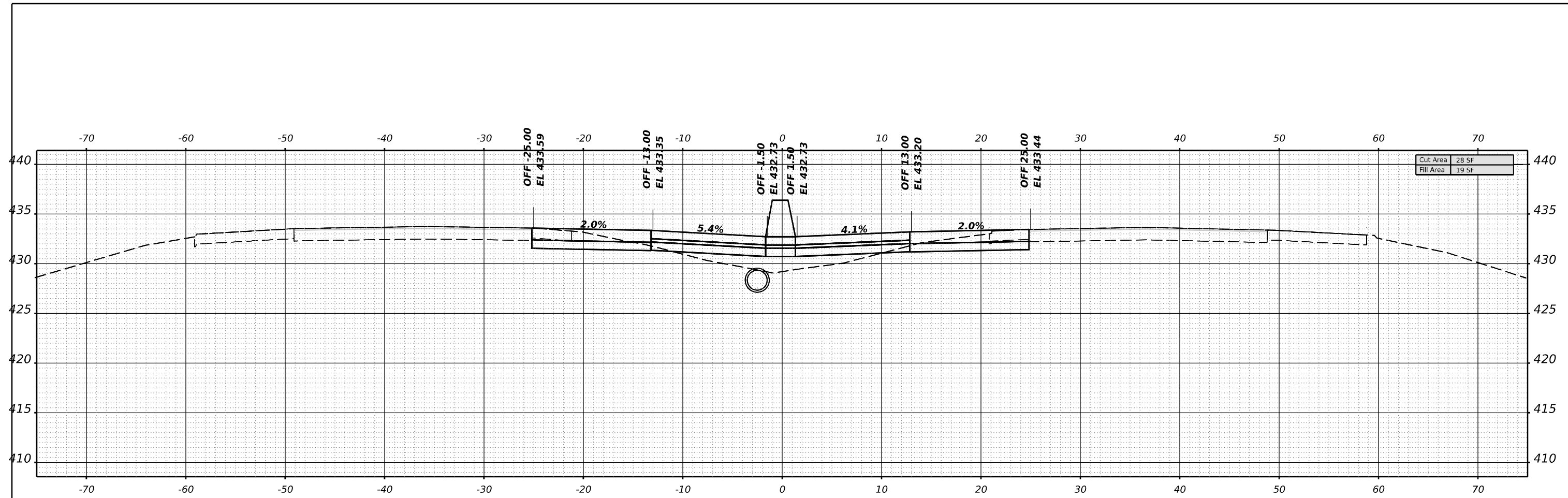
**I-57 CROSS SECTIONS**

SCALE: SHEET OF SHEETS STA. TO STA.

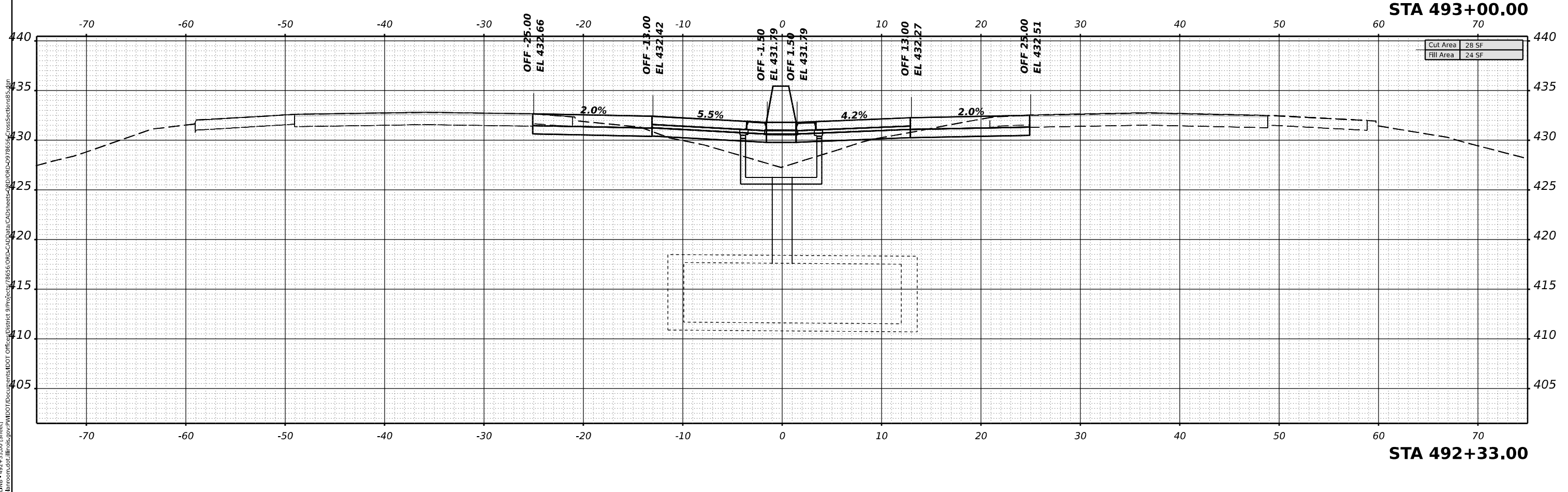
F.A.I. RTE.	SECTION	COUNTY	TOTAL SHEETS	SHEET NO.
57	*	FRANKLIN	403	312
CONTRACT NO. 78656				
		ILLINOIS	FED. AID PROJECT	

\*D9 I-57 Add Lane-4;(28-5)B-3





Cut Area	28 SF
Fill Area	19 SF



Cut Area	28 SF
Fill Area	24 SF

MODEL: I:\FFRANKING - 492+33.00 (Sheet).dgn  
 FILE NAME: p:\iltrans\contract\78656\DOT\Documents\DOT Office\Diffid.9\Project\78656\ORPCAD\Drawings\DOT\ORPCAD\Drawings\Sections\B5.dgn

USER NAME = dailyll	DESIGNED -	REVISED -
	DRAWN -	REVISED -
PLOT SCALE = 0.16666633 1/ in.	CHECKED -	REVISED -
PLOT DATE = 5/7/2021	DATE -	REVISED -

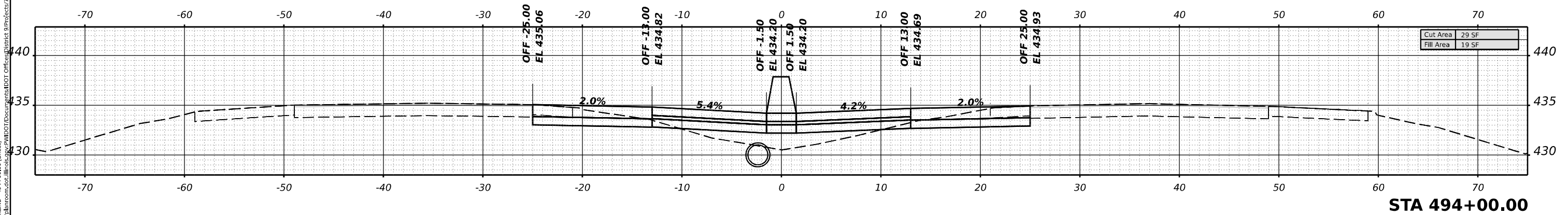
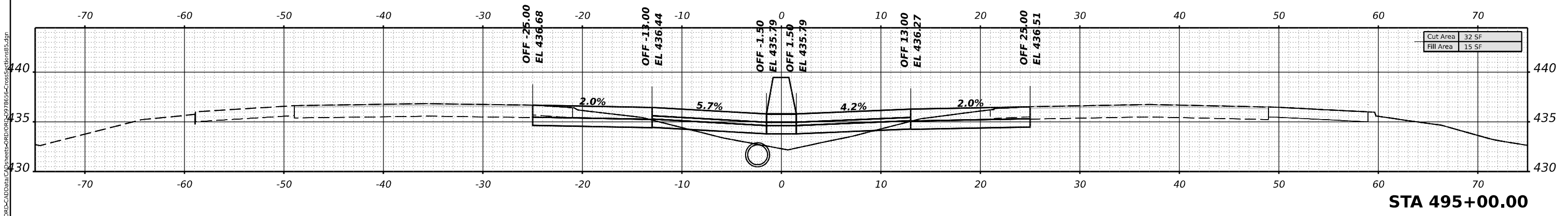
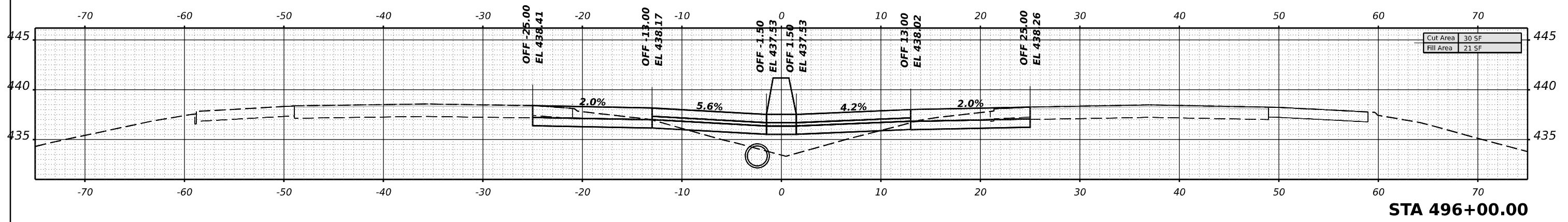
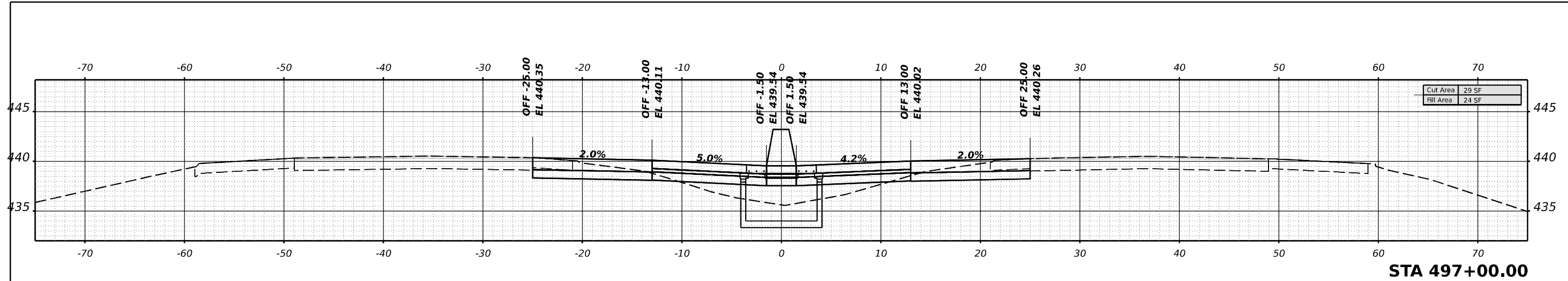
**STATE OF ILLINOIS  
DEPARTMENT OF TRANSPORTATION**

**I-57 CROSS SECTIONS**

SCALE:      SHEET      OF      SHEETS      STA.      TO STA.

F.A.I. RTE.	SECTION	COUNTY	TOTAL SHEETS	SHEET NO.
57	*	FRANKLIN	403	313
CONTRACT NO. 78656				

\*D9 I-57 Add Lane-4;(28-5)B-3



MODEL: I:\P\FRANKING - 494+00.00 (Sheet)  
 FILE NAME: p:\bim\omni\cadd\mxd\DOT\Office\DiffId\_9\Project\78656\ORPC\CADD\DATA\CAD\Sheet\ORPC\DOT\78656\Cross\Sections\B5.dwg

USER NAME = dailyll	DESIGNED -	REVISED -
PLOT SCALE = 0.16666633 1/In.	DRAWN -	REVISED -
PLOT DATE = 5/7/2021	CHECKED -	REVISED -
	DATE -	REVISED -

**STATE OF ILLINOIS  
DEPARTMENT OF TRANSPORTATION**

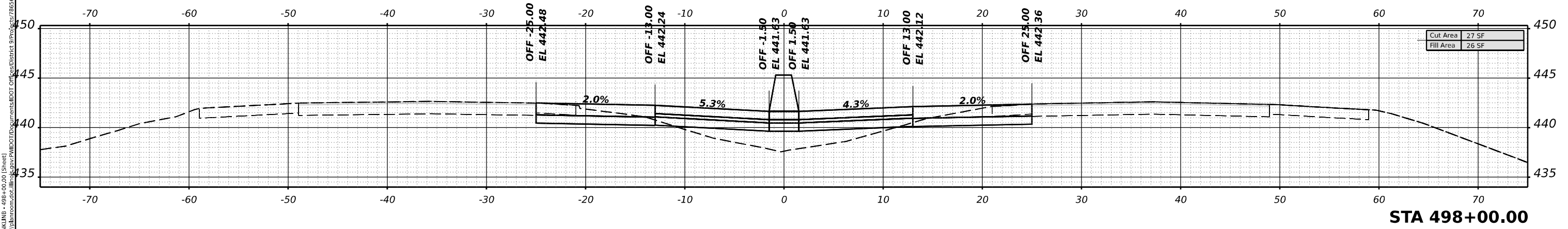
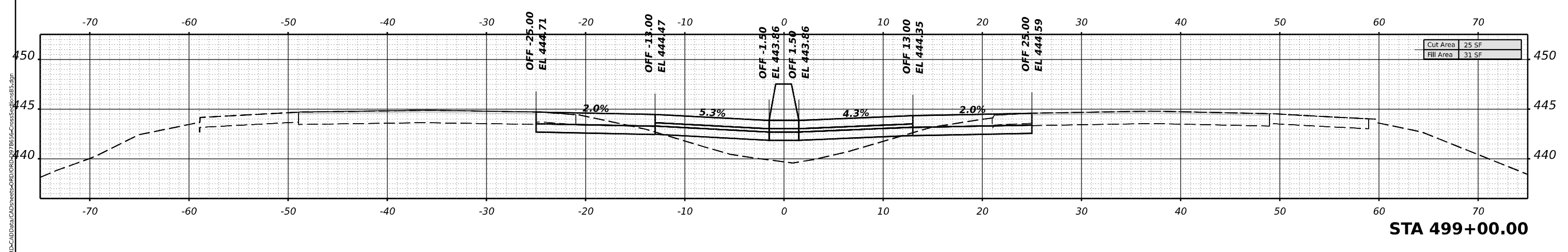
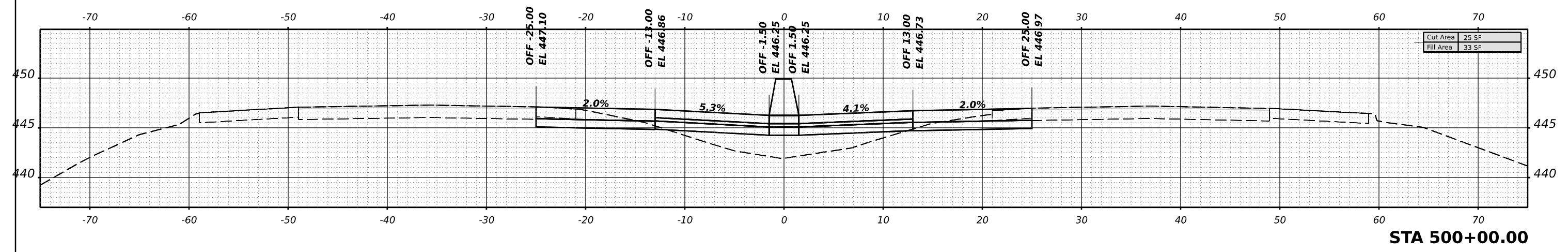
**I-57 CROSS SECTIONS**

SCALE: SHEET OF SHEETS STA. TO STA.

F.A.I. RTE.	SECTION	COUNTY	TOTAL SHEETS	SHEET NO.
57	*	FRANKLIN	403	314
			CONTRACT NO. 78656	

\*D9 I-57 Add Lane-4;(28-5)B-3

MODEL: I7FRANKLIN - 498+00.00 (Sheet)  
 FILE NAME: p:\blm\m\cadd\illinois\gov\p\m\dot\Documents\DOT\Office\DOT\I7\78656\ORPC\CADDData\CAD\mets\ORPC\I7\78656-CrossSectionB5.dgn



USER NAME = dailyll	DESIGNED -	REVISED -
PLOT SCALE = 0.16666633 1/ in.	DRAWN -	REVISED -
PLOT DATE = 5/7/2021	CHECKED -	REVISED -
	DATE -	REVISED -

**STATE OF ILLINOIS**  
**DEPARTMENT OF TRANSPORTATION**

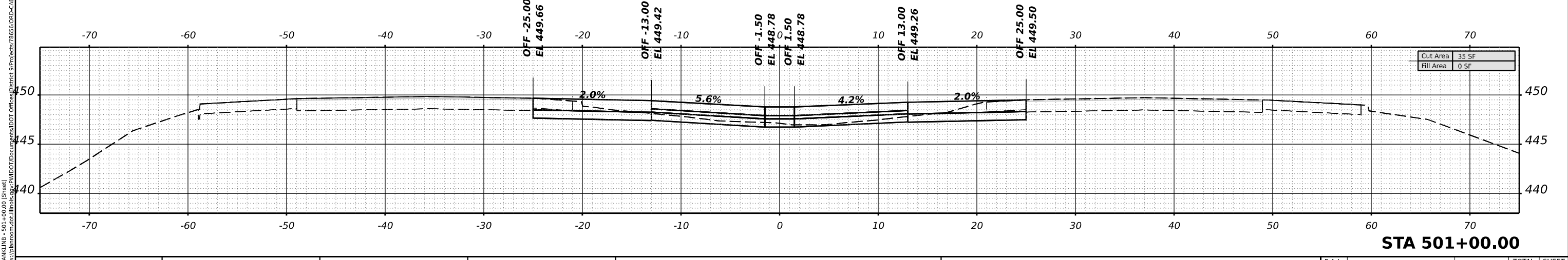
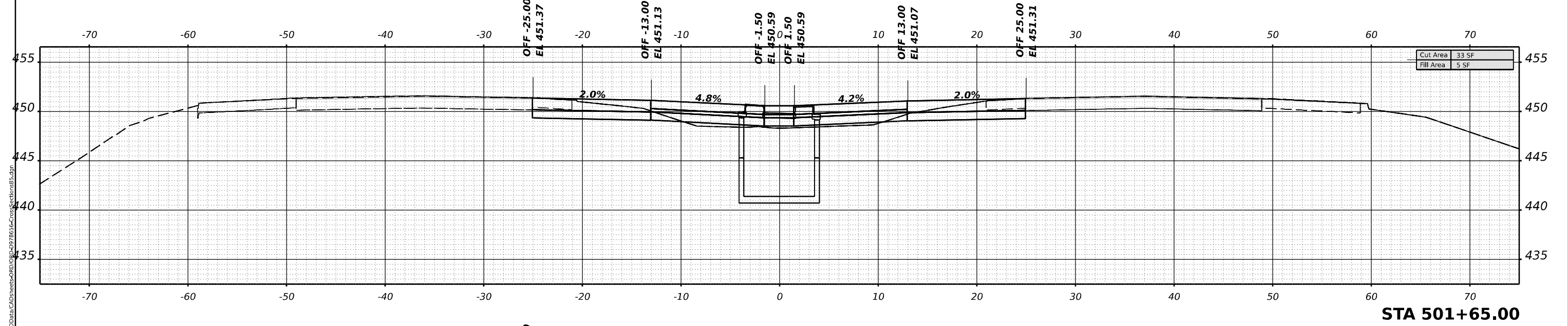
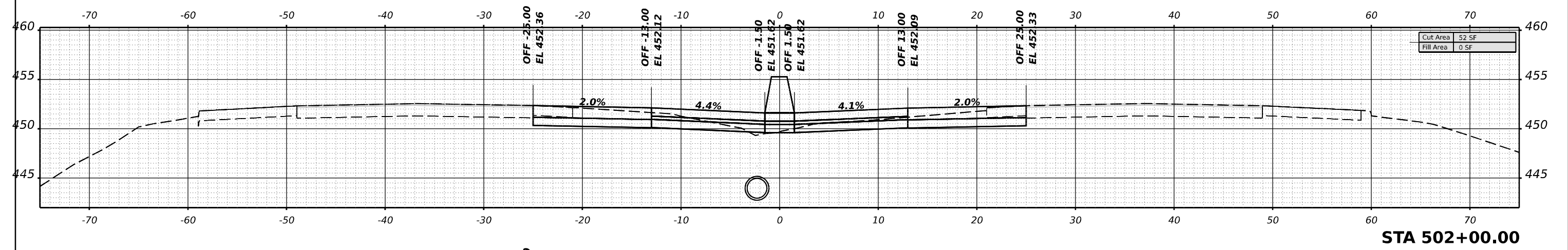
**I-57 CROSS SECTIONS**

SCALE: SHEET OF SHEETS STA. TO STA.

F.A.I. RTE.	SECTION	COUNTY	TOTAL SHEETS	SHEET NO.
57	*	FRANKLIN	403	315
CONTRACT NO. 78656				
ILLINOIS FED. AID PROJECT				

\*D9 I-57 Add Lane-4;(28-5)B-3

MODEL: I:\FRANKLIN\B - 501+00.00 (Sheet)  
 FILE NAME: p:\data\mtdot\mtdot\p\mtdot\Documents\DOT Office\Diffid 9\Project\78656\ORPC\CADD\DATA\CADD\mtdot\DOT\9\78656\Cross Sections\SectionsB5.dgn



USER NAME = dailyll	DESIGNED -	REVISED -
	DRAWN -	REVISED -
PLOT SCALE = 0.16666633 1/ in.	CHECKED -	REVISED -
PLOT DATE = 5/7/2021	DATE -	REVISED -

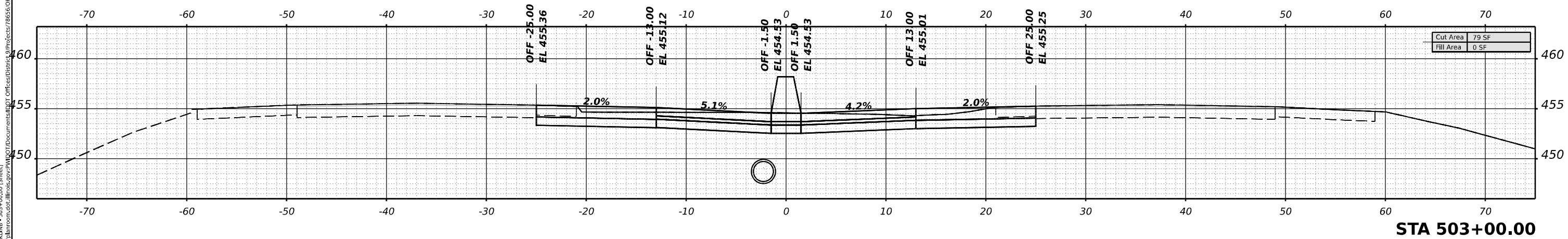
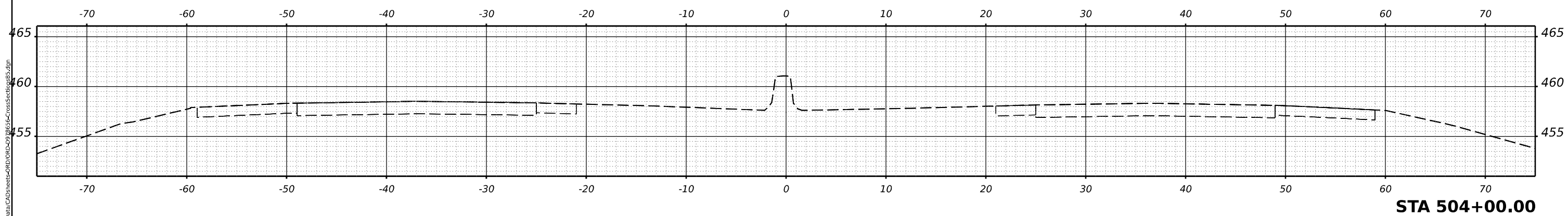
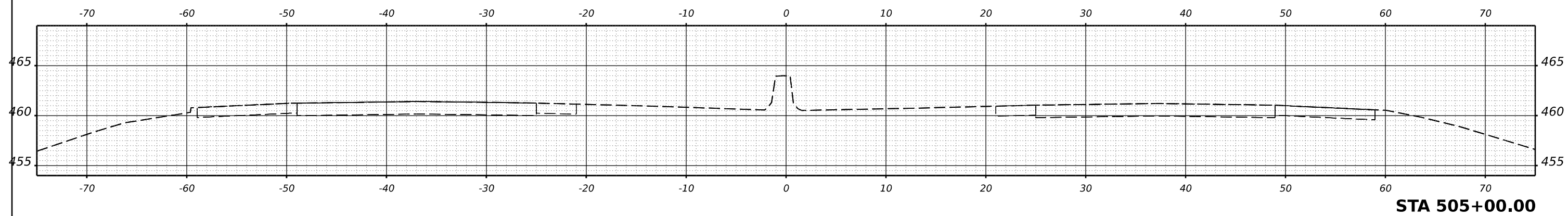
**STATE OF ILLINOIS  
DEPARTMENT OF TRANSPORTATION**

**I-57 CROSS SECTIONS**

SCALE:	SHEET	OF	SHEETS	STA.	TO STA.
--------	-------	----	--------	------	---------

F.A.I. RTE.	SECTION	COUNTY	TOTAL SHEETS	SHEET NO.
57	*	FRANKLIN	403	316
			CONTRACT NO. 78656	
ILLINOIS FED. AID PROJECT				

\*D9 I-57 Add Lane-4;(28-5)B-3



MODEL: I:\FRANKLIN\B - 503+00.00 (Sheet)  
 FILE NAME: p:\broadway\cadd\project\78656\cadd\data\CAD\sheet\ORD\ORD-CrossSectionB5.dgn

USER NAME = dailyll	DESIGNED -	REVISED -
	DRAWN -	REVISED -
PLOT SCALE = 0.16666633 1/ in.	CHECKED -	REVISED -
PLOT DATE = 5/7/2021	DATE -	REVISED -

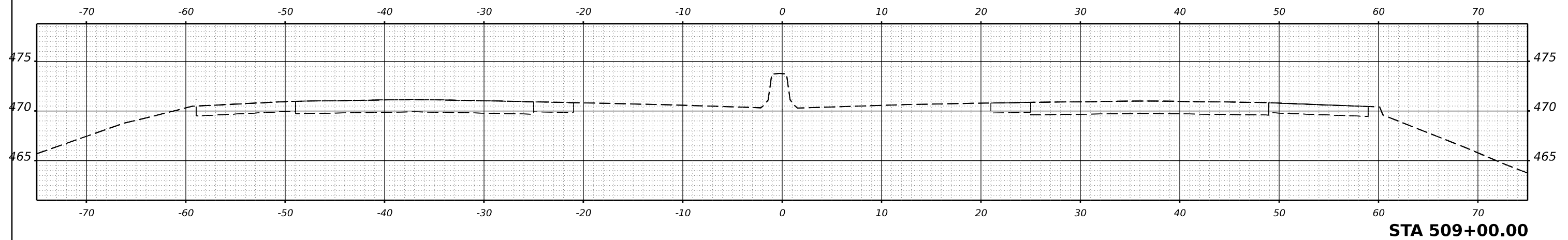
**STATE OF ILLINOIS  
 DEPARTMENT OF TRANSPORTATION**

**I-57 CROSS SECTIONS**

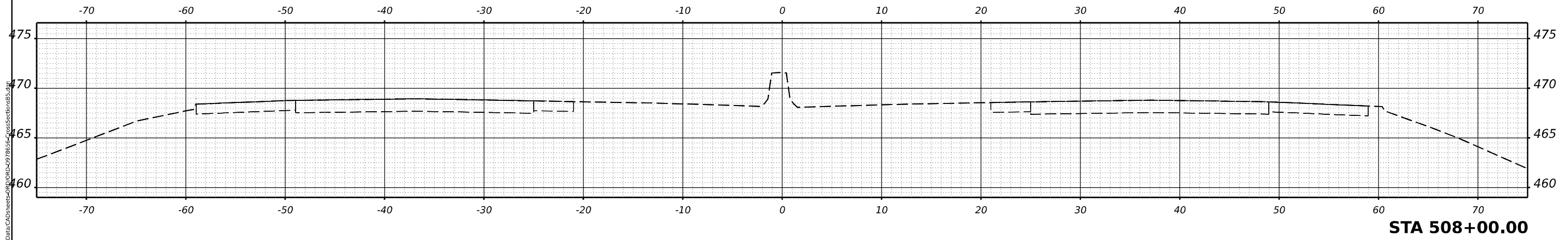
SCALE: SHEET OF SHEETS STA. TO STA.

F.A.I. RTE.	SECTION	COUNTY	TOTAL SHEETS	SHEET NO.
57	*	FRANKLIN	403	317
CONTRACT NO. 78656				
ILLINOIS FED. AID PROJECT				

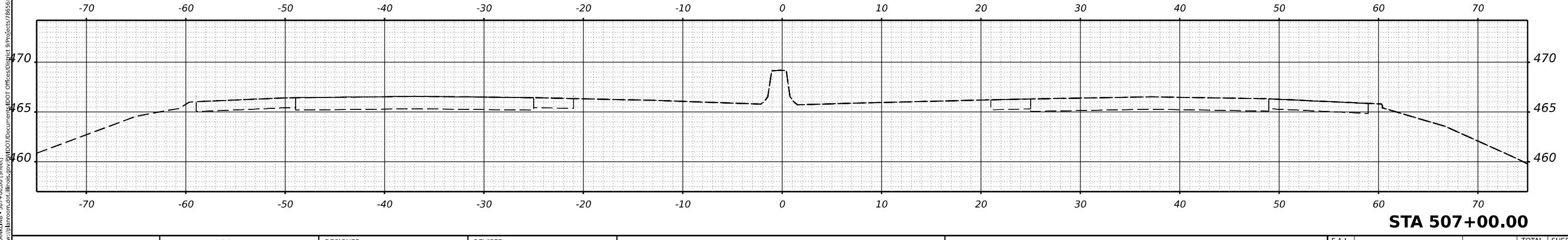
\*D9 I-57 Add Lane-4;(28-5)B-3



**STA 509+00.00**



**STA 508+00.00**



**STA 507+00.00**

MODEL: I:\FRANKLIN - 507+00.00 (Sheet)  
 FILE NAME: p:\broadway\cadd\project\78656\cadd\data\cadd\sections\DOT\Officer\DOT\Documents\DOT\Officer\DOT\78656-CAD\Drawings\DOT\78656-CrossSections\5078656.dwg

USER NAME = dailyll	DESIGNED -	REVISED -
	DRAWN -	REVISED -
PLOT SCALE = 0.16666633 1/ in.	CHECKED -	REVISED -
PLOT DATE = 5/7/2021	DATE -	REVISED -

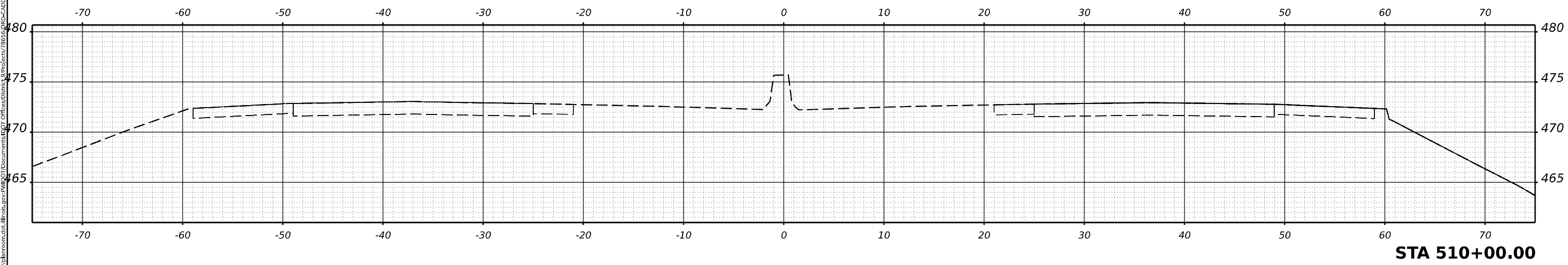
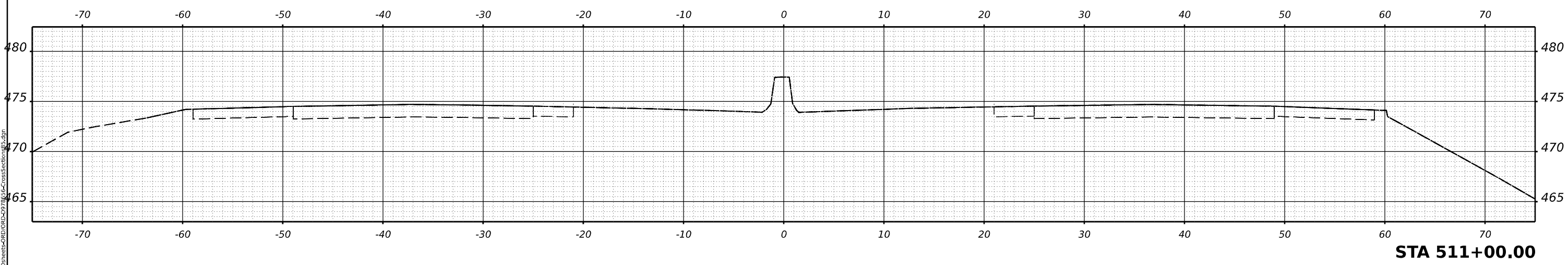
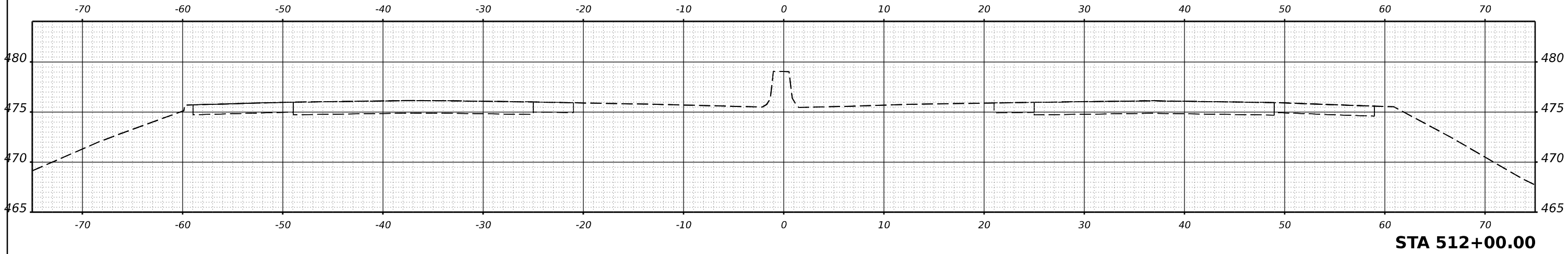
**STATE OF ILLINOIS  
DEPARTMENT OF TRANSPORTATION**

**I-57 CROSS SECTIONS**

SCALE: SHEET OF SHEETS STA. TO STA.

F.A.I. RTE.	SECTION	COUNTY	TOTAL SHEETS	SHEET NO.
57	*	FRANKLIN	403	318
CONTRACT NO. 78656				
ILLINOIS FED. AID PROJECT				

\*D9 I-57 Add Lane-4;(28-5)B-3



MODEL: I77FRANKLIN - 510+00.00 (Sheet)  
 FILE NAME: p:\iltrans\sc\lms\proj\I77FRANKLIN\Documents\DOT\_071419\Project\DOT\_071419\I77FRANKLIN\CAD\Drawings\I77FRANKLIN\I77FRANKLIN-CrossSectionBS.dgn

USER NAME = dailyll	DESIGNED -	REVISED -
DRAWN -	REVISED -	
PLOT SCALE = 0.16666633 1/ in.	CHECKED -	REVISED -
PLOT DATE = 5/7/2021	DATE -	REVISED -

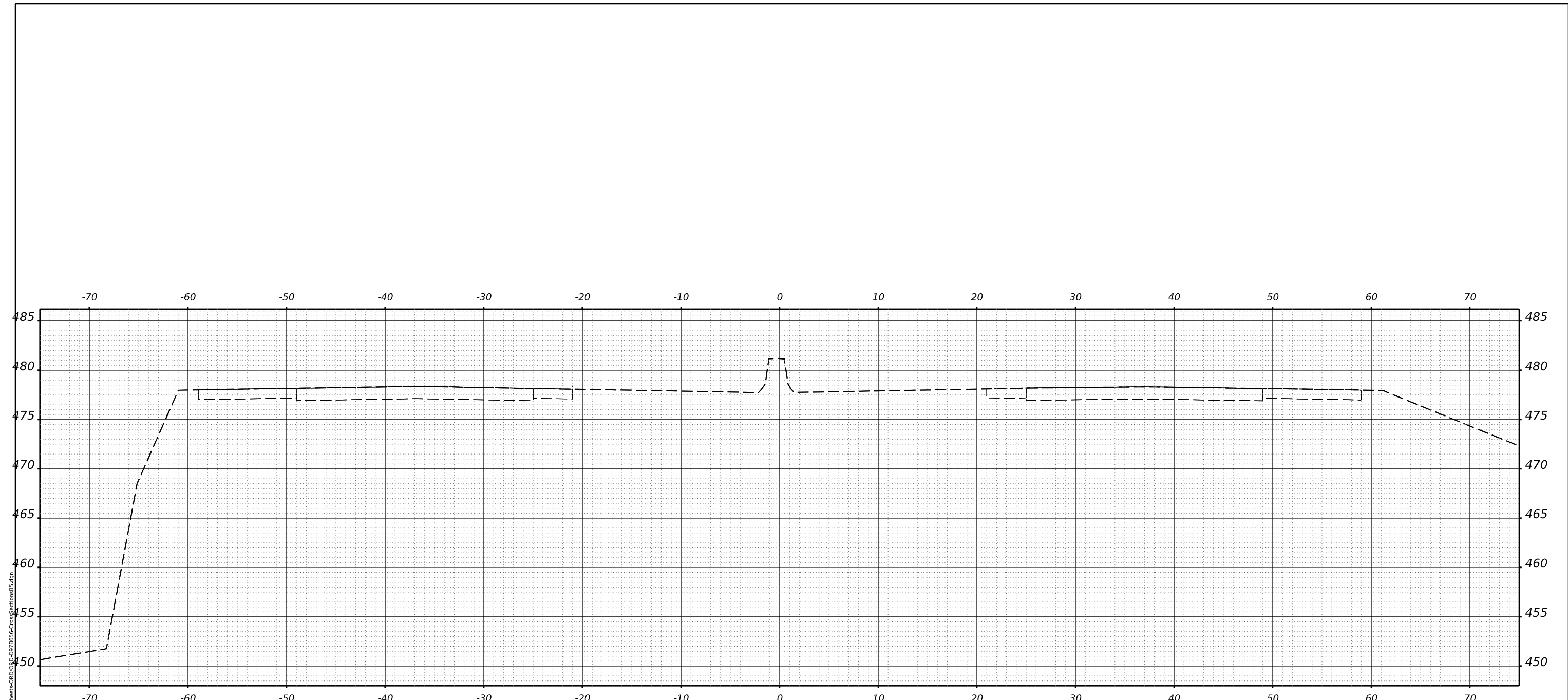
**STATE OF ILLINOIS  
 DEPARTMENT OF TRANSPORTATION**

**I-57 CROSS SECTIONS**

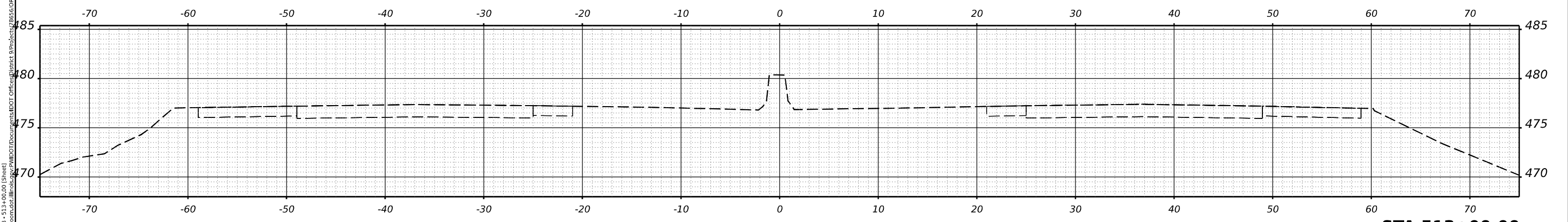
SCALE: SHEET OF SHEETS STA. TO STA.

F.A.I. RTE.	SECTION	COUNTY	TOTAL SHEETS	SHEET NO.
57	*	FRANKLIN	403	319
CONTRACT NO. 78656				
ILLINOIS FED. AID PROJECT				

\*D9 I-57 Add Lane-4:(28-5)B-3



**STA 514+00.00**



**STA 513+00.00**

MODEL: I:\FRANKLIN - 513+00.00 (Sheet)  
 FILE NAME: p:\blm\omni\cadd\blm\p\m\DOT\Documents\DOT Office\011\Project\I-57\8656\ORPC\CADD\Drawings\DOT\I-57\8656-Cross Sections\85.dwg

USER NAME = dailyll	DESIGNED -	REVISED -
PLOT SCALE = 0.16666633 1/in.	DRAWN -	REVISED -
PLOT DATE = 5/7/2021	CHECKED -	REVISED -
	DATE -	REVISED -

**STATE OF ILLINOIS  
DEPARTMENT OF TRANSPORTATION**

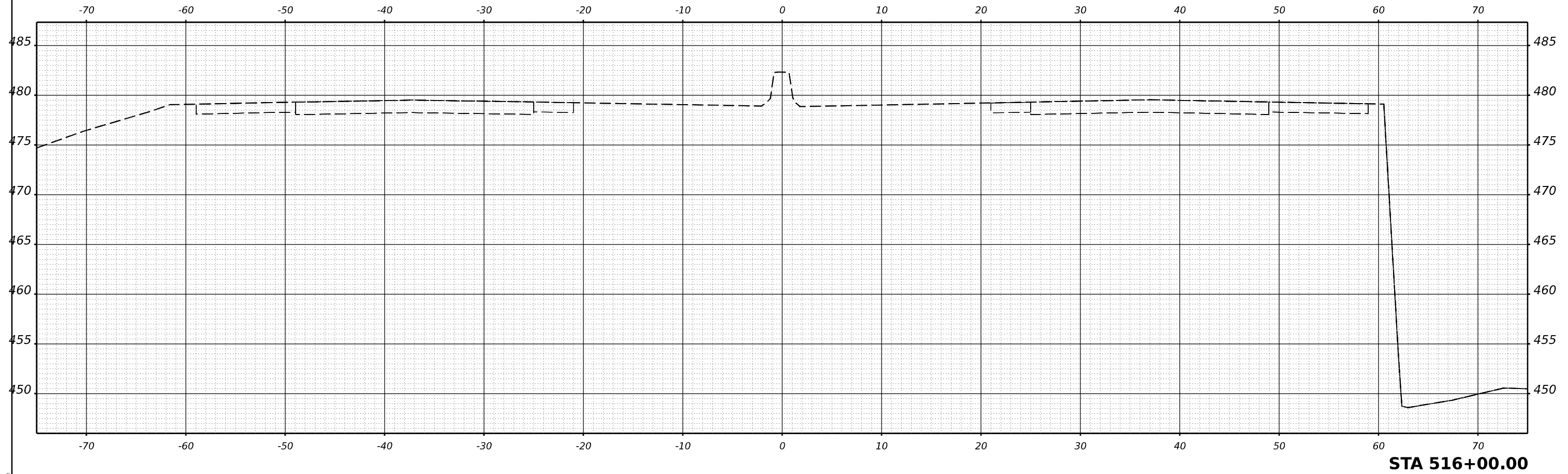
**I-57 CROSS SECTIONS**

SCALE: SHEET OF SHEETS STA. TO STA.

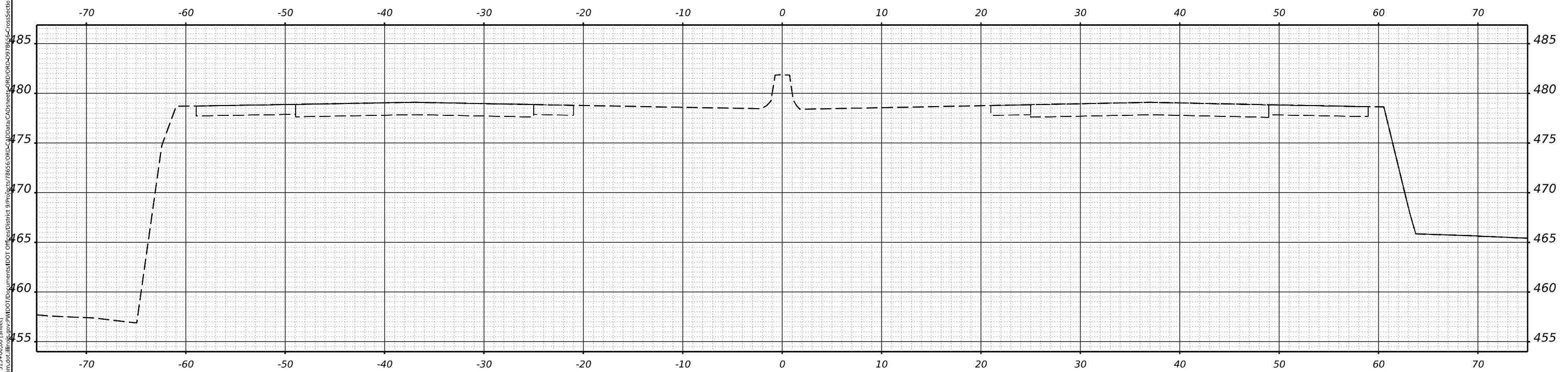
F.A.I. RTE. 57	SECTION *	COUNTY FRANKLIN	TOTAL SHEETS 403	SHEET NO. 320
CONTRACT NO. 78656				
ILLINOIS FED. AID PROJECT				

\*D9 I-57 Add Lane-4;(28-5)B-3





**STA 516+00.00**



**STA 515+00.00**

MODEL: I:\FRANKLIN\B - 515+00.00 (Sheet 1)  
 FILE NAME: p:\blm\omscad\blm\proj\PRJ\DOT\Documents\DOT Office\DOT\Hdtd\9\Project\78656\ORPC\CADD\DATA\CAD\Drawings\ORPC\ORPC-D9\78656-CrossSectionsB5.dgn

USER NAME = dailyll	DESIGNED -	REVISED -
	DRAWN -	REVISED -
PLOT SCALE = 0.16666633 1/ in.	CHECKED -	REVISED -
PLOT DATE = 5/7/2021	DATE -	REVISED -

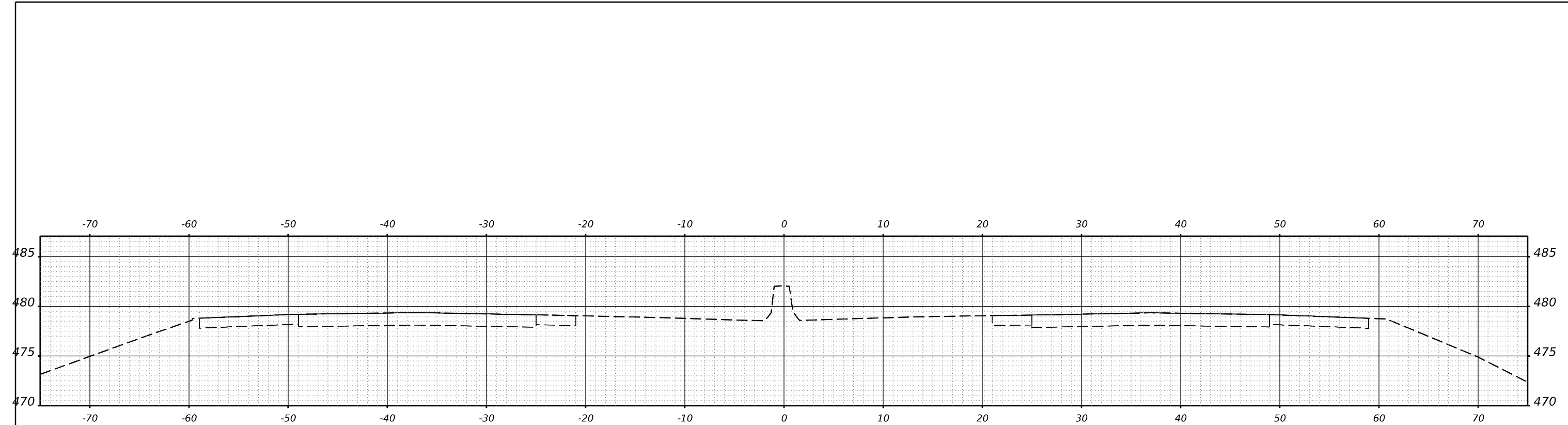
**STATE OF ILLINOIS  
DEPARTMENT OF TRANSPORTATION**

**I-57 CROSS SECTIONS**

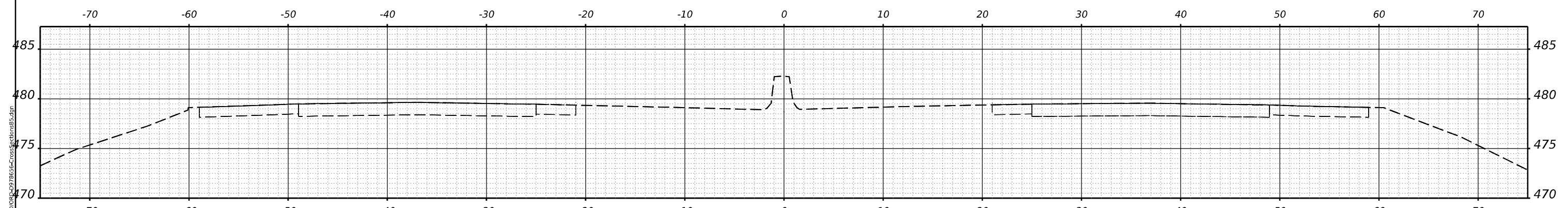
SCALE: SHEET OF SHEETS STA. TO STA.

F.A.I. RTE.	SECTION	COUNTY	TOTAL SHEETS	SHEET NO.
57	*	FRANKLIN	403	321
CONTRACT NO. 78656				
ILLINOIS FED. AID PROJECT				

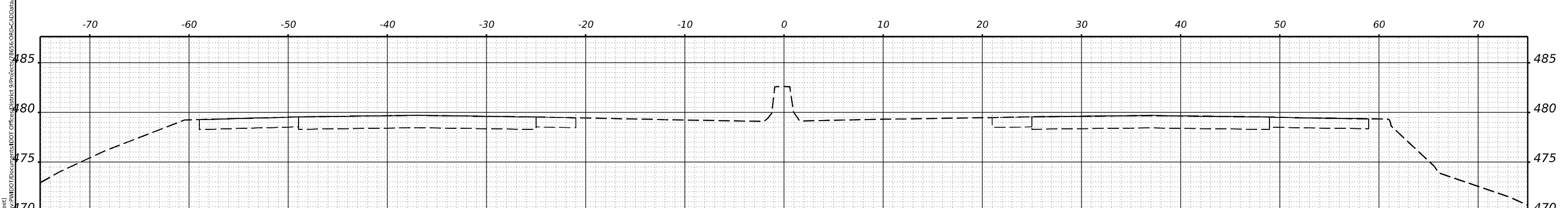
\*D9 I-57 Add Lane-4:(28-5)B-3



**STA 519+00.00**



**STA 518+00.00**



**STA 517+00.00**

MODEL: I7FRANKLINB - 517+00.00 (Sheet 1)  
 FILE NAME: p:\blm\om\sc\illinois\PRM\DOT\Documents\DOT Office\DH\Hd\9\Project\78656\ORR-CAD\Drawings\DOT\978656-CrossSectionsB5.dwg

USER NAME = dailyll	DESIGNED -	REVISED -
	DRAWN -	REVISED -
PLOT SCALE = 0.16666633 1/ in.	CHECKED -	REVISED -
PLOT DATE = 5/7/2021	DATE -	REVISED -

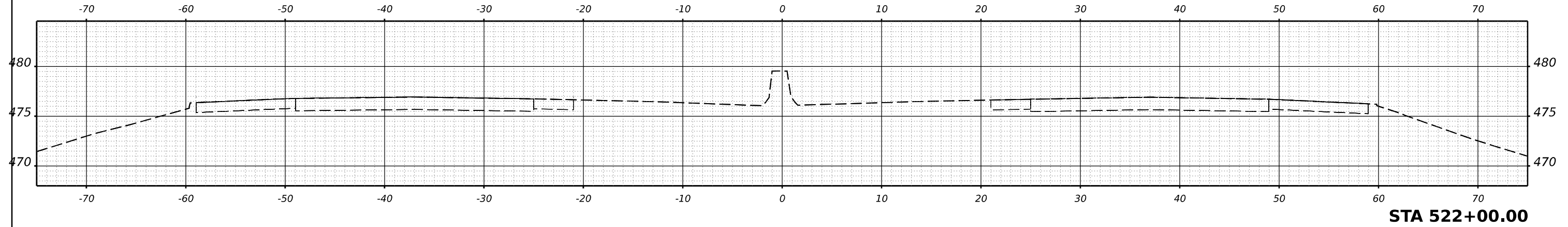
**STATE OF ILLINOIS  
DEPARTMENT OF TRANSPORTATION**

**I-57 CROSS SECTIONS**

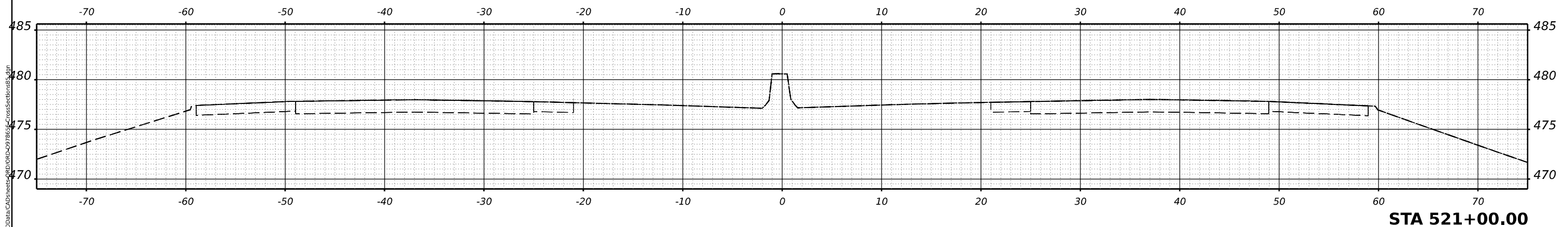
SCALE: SHEET OF SHEETS STA. TO STA.

F.A.I. RTE.	SECTION	COUNTY	TOTAL SHEETS	SHEET NO.
57	*	FRANKLIN	403	322
CONTRACT NO. 78656				
ILLINOIS FED. AID PROJECT				

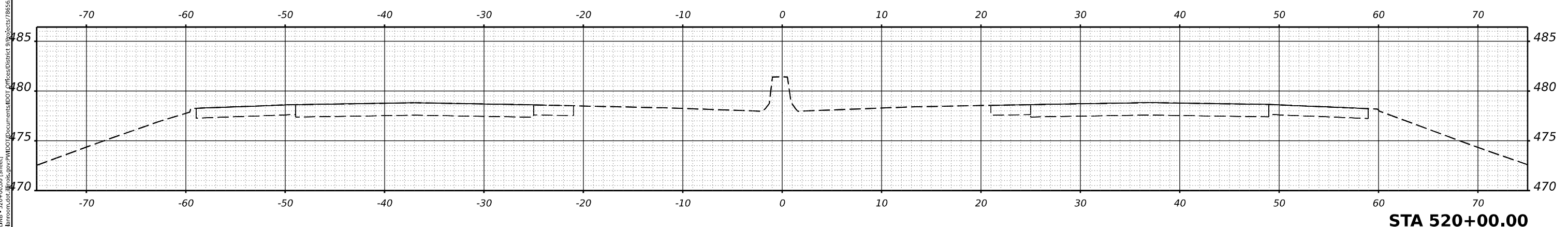
\*D9 I-57 Add Lane-4:(28-5)B-3



**STA 522+00.00**



**STA 521+00.00**



**STA 520+00.00**

MODEL: I:\FRANKLIN - 520+00.00 (Sheet)  
 FILE NAME: p:\blm\road\520+00.00\Documents\DOT\Office\Diff\9\Projects\78656\ORPC\ADDData\CAD\Sheet\ORPC\520+00.00\9\78656-CrossSectionsB5.dgn

USER NAME = dailyll	DESIGNED -	REVISED -
	DRAWN -	REVISED -
PLOT SCALE = 0.16666633 1/ in.	CHECKED -	REVISED -
PLOT DATE = 5/7/2021	DATE -	REVISED -

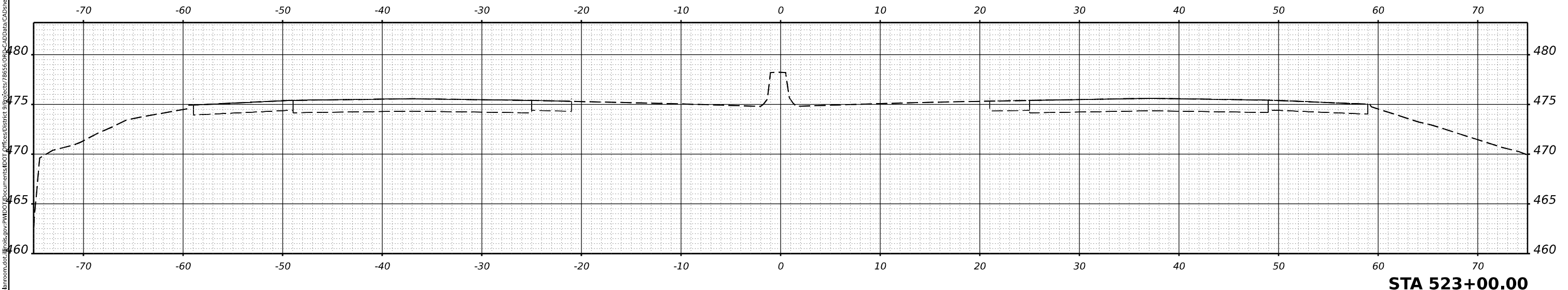
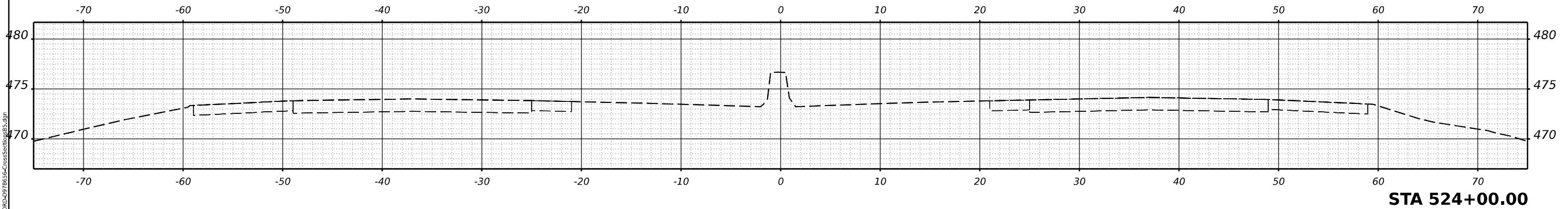
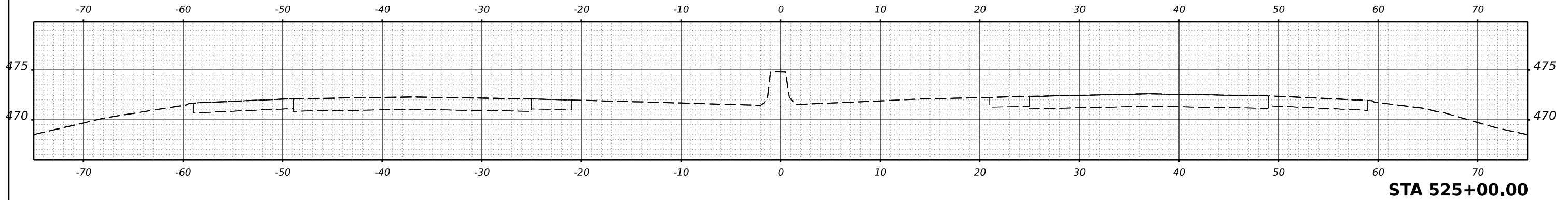
**STATE OF ILLINOIS  
DEPARTMENT OF TRANSPORTATION**

**I-57 CROSS SECTIONS**

SCALE: SHEET OF SHEETS STA. TO STA.

F.A.I. RTE.	SECTION	COUNTY	TOTAL SHEETS	SHEET NO.
57	*	FRANKLIN	403	323
CONTRACT NO. 78656				
ILLINOIS FED. AID PROJECT				

\*D9 I-57 Add Lane-4;(28-5)B-3



MODEL: I:\FRANKLIN - 523+00.00 (Sheet 1)  
 FILE NAME: p:\blm\m\cadd\illinois\proj\pmdoc\documents\DOT\Office\Diff\9\Projects\78656\PRC\CADDData\CAD\sheet\ORD\ORD-09\78656-CrossSectionB5.dwg

USER NAME = dailyll	DESIGNED -	REVISED -
	DRAWN -	REVISED -
PLOT SCALE = 0.16666633 1/ in.	CHECKED -	REVISED -
PLOT DATE = 5/7/2021	DATE -	REVISED -

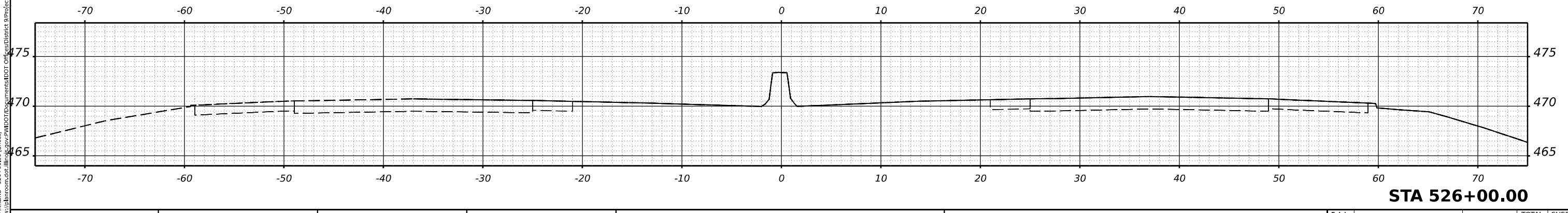
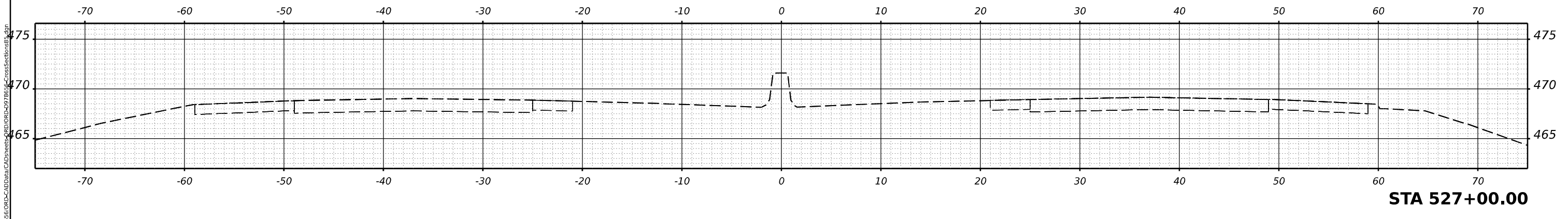
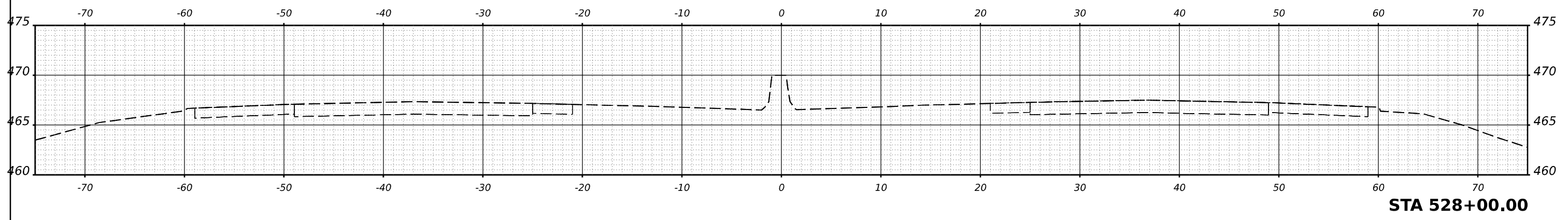
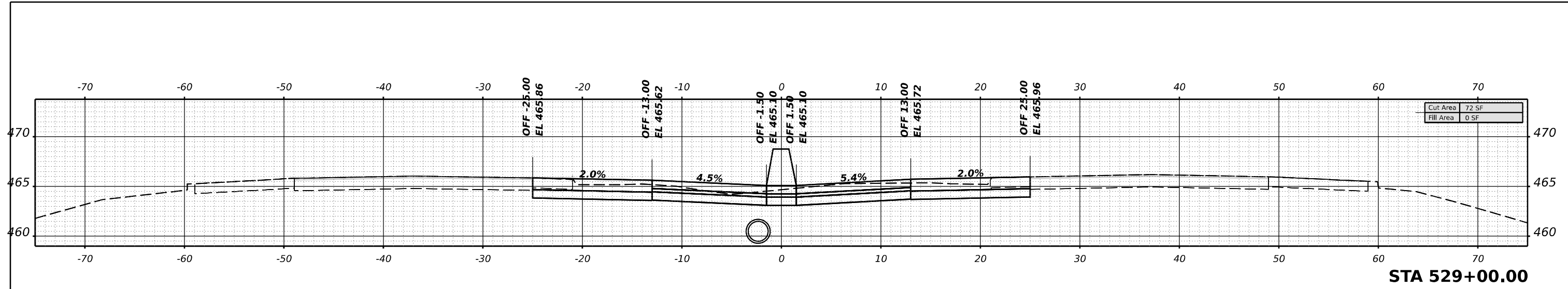
**STATE OF ILLINOIS  
DEPARTMENT OF TRANSPORTATION**

**I-57 CROSS SECTIONS**

SCALE: SHEET OF SHEETS STA. TO STA.

F.A.I. RTE.	SECTION	COUNTY	TOTAL SHEETS	SHEET NO.
57	*	FRANKLIN	403	324
CONTRACT NO. 78656				
		ILLINOIS	FED. AID PROJECT	

\*D9 I-57 Add Lane-4;(28-5)B-3



MODEL: I77FRANKLIN - 526+00.00 (Sheet 1)  
 FILE NAME: p:\blm\m\calc\Illinois\gov\PR\MIDOT\Documents\DOT Office\Diffd 9\Project\78656\ORPC\AddData\CAD\Sheet\ORPC\ORPC-09\78656\CrossSections\B5.dwg

USER NAME = dailyll	DESIGNED -	REVISED -
PLOT SCALE = 0.16666633 1/ in.	DRAWN -	REVISED -
PLOT DATE = 5/7/2021	CHECKED -	REVISED -
	DATE -	REVISED -

**STATE OF ILLINOIS  
DEPARTMENT OF TRANSPORTATION**

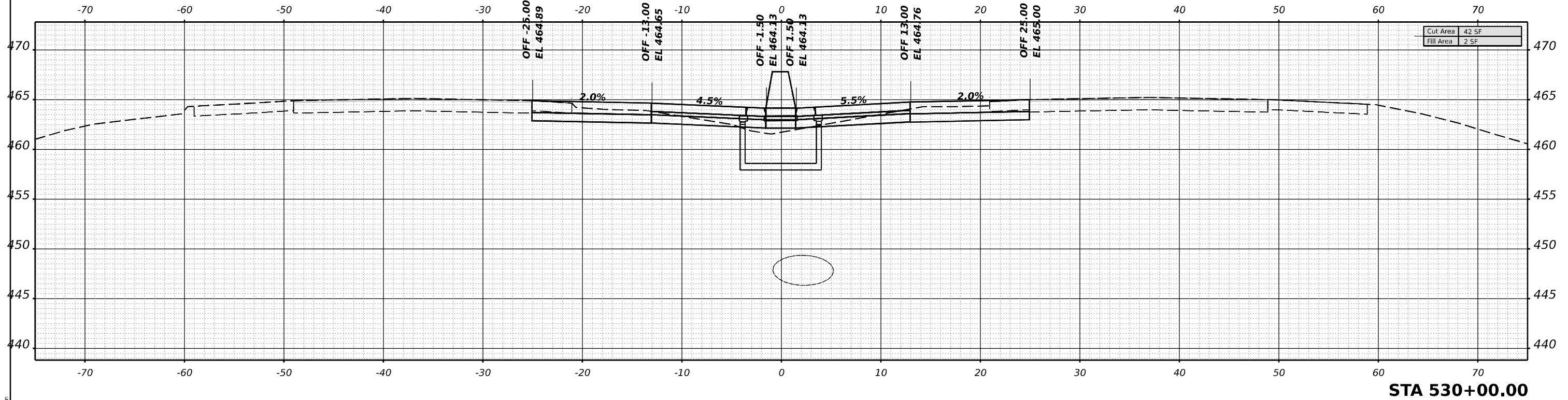
**I-57 CROSS SECTIONS**

SCALE: SHEET OF SHEETS STA. TO STA.

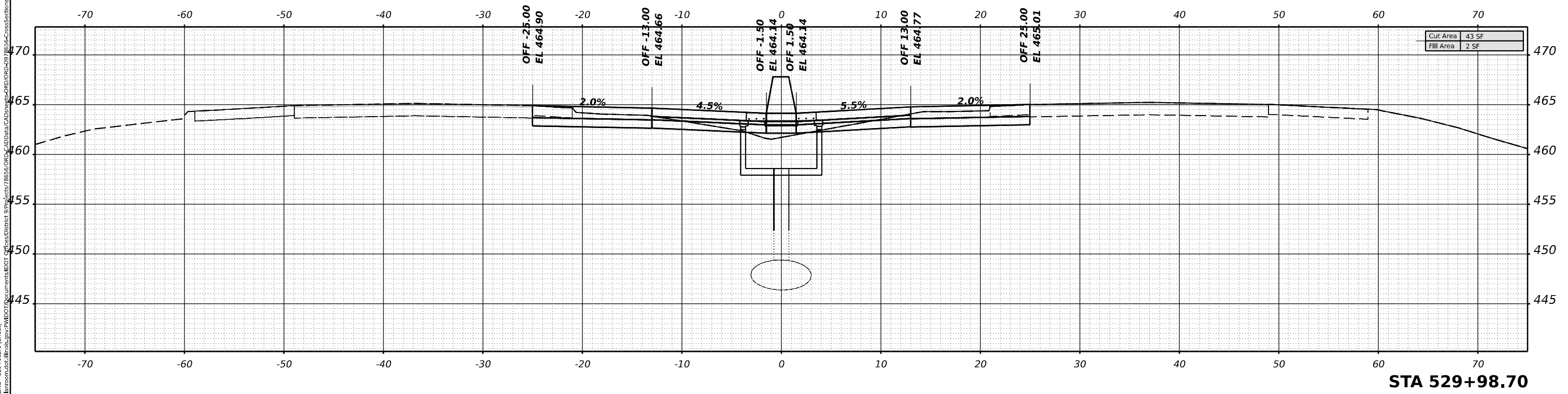
F.A.I. RTE.	SECTION	COUNTY	TOTAL SHEETS	SHEET NO.
57	*	FRANKLIN	403	325
CONTRACT NO. 78656				

\*D9 I-57 Add Lane-4;(28-5)B-3

MODEL: I7FRANKLINB - 529+98.70 (Sheet 1)  
 FILE NAME: p:\blm\m\sc\illinois\p\m\DOT\Documents\DOT\Office\Dir\Hrd\9\Project\78656\ORPC\CADD\Drawings\ORPC\09\78656-CrossSections\B5.dgn



**STA 530+00.00**



**STA 529+98.70**

USER NAME = dailyll	DESIGNED -	REVISED -
PLOT SCALE = 0.16666633 1/ in.	DRAWN -	REVISED -
PLOT DATE = 5/7/2021	CHECKED -	REVISED -
	DATE -	REVISED -

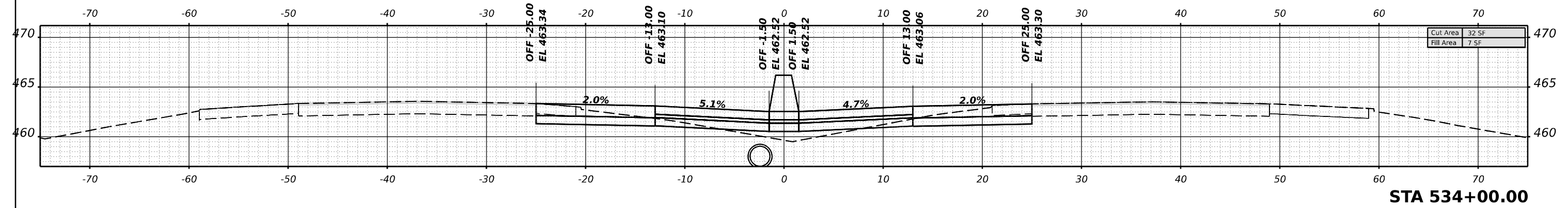
**STATE OF ILLINOIS  
DEPARTMENT OF TRANSPORTATION**

<b>I-57 CROSS SECTIONS</b>				
SCALE:	SHEET	OF	SHEETS	STA.
				TO STA.

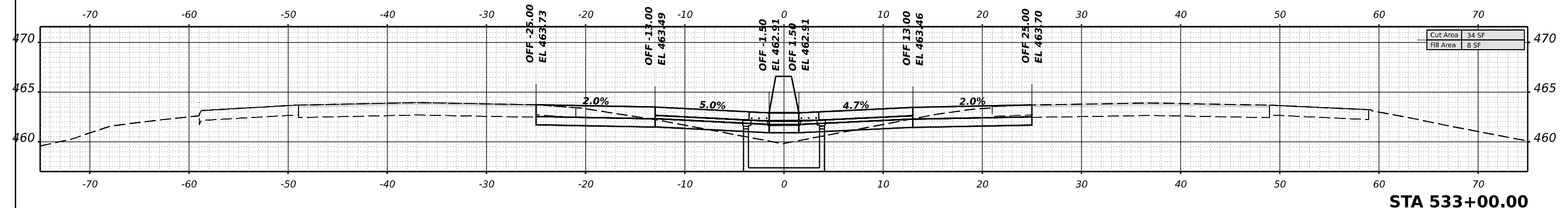
F.A.I. RTE.	SECTION	COUNTY	TOTAL SHEETS	SHEET NO.
57	*	FRANKLIN	403	326
CONTRACT NO. 78656				
ILLINOIS FED. AID PROJECT				

\*D9 I-57 Add Lane-4:(28-5)B-3

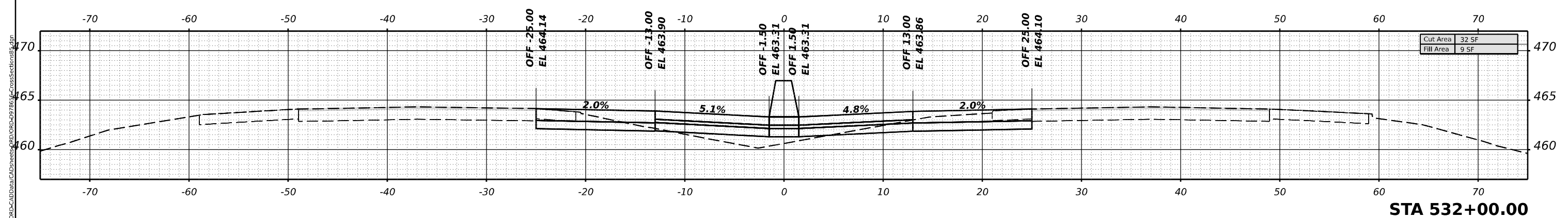
MODEL: I:\FRANKLIN\B-531-00-00 (Sheet)  
 FILE NAME: p:\blm\om\cadd\mxd\DOT\Office\District 9\Project\78656\ORPC\CADD\Drawings\ORPC\09\78656-CrossSections\B5.dwg



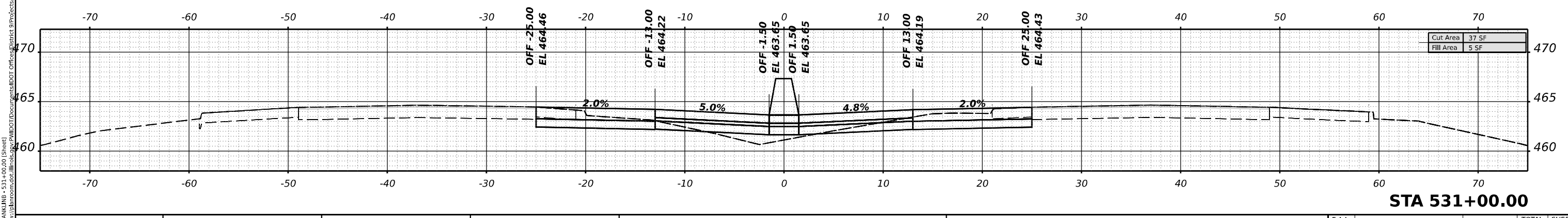
**STA 534+00.00**



**STA 533+00.00**



**STA 532+00.00**



**STA 531+00.00**

USER NAME = dailyll	DESIGNED -	REVISED -
	DRAWN -	REVISED -
PLOT SCALE = 0.16666633 1/ in.	CHECKED -	REVISED -
PLOT DATE = 5/7/2021	DATE -	REVISED -

**STATE OF ILLINOIS**  
**DEPARTMENT OF TRANSPORTATION**


**I-57 CROSS SECTIONS**

SCALE: SHEET OF SHEETS STA. TO STA.

F.A.I. RTE.	SECTION	COUNTY	TOTAL SHEETS	SHEET NO.
57	*	FRANKLIN	403	327
			CONTRACT NO. 78656	
		ILLINOIS	FED. AID PROJECT	

\*D9 I-57 Add Lane-4;(28-5)B-3

MODEL: I:\FRANKLIN\535-00-00.dwg (Sheet 1)  
 FILE NAME: p:\blm\m\535-00-00.dwg  
 PROJECT: I:\FRANKLIN\535-00-00.dwg  
 USER: dailyll  
 DATE: 5/7/2021



USER NAME = dailyll	DESIGNED -	REVISED -
	DRAWN -	REVISED -
PLOT SCALE = 0.16666633 1/ in.	CHECKED -	REVISED -
PLOT DATE = 5/7/2021	DATE -	REVISED -

**STATE OF ILLINOIS**  
**DEPARTMENT OF TRANSPORTATION**

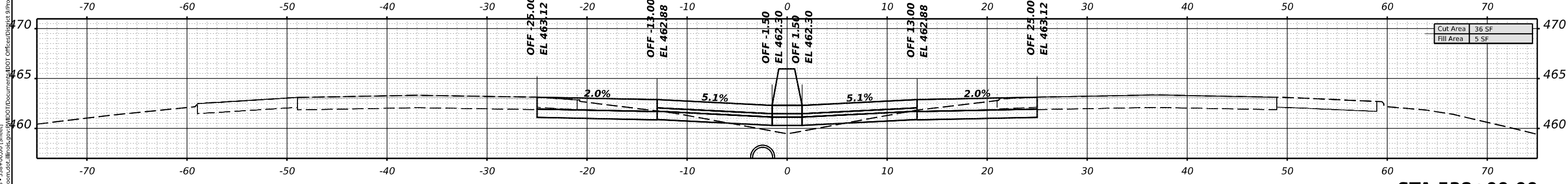
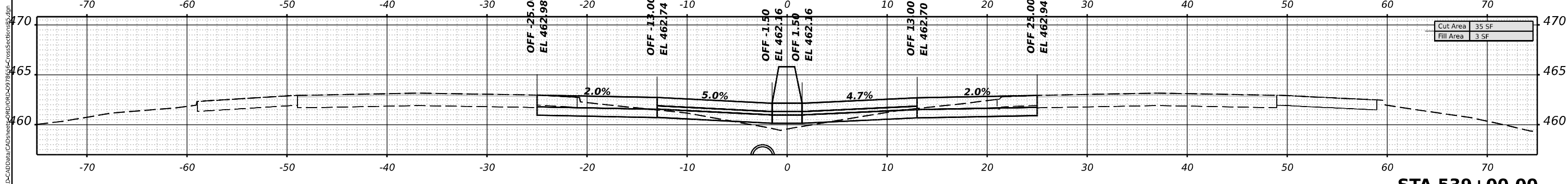
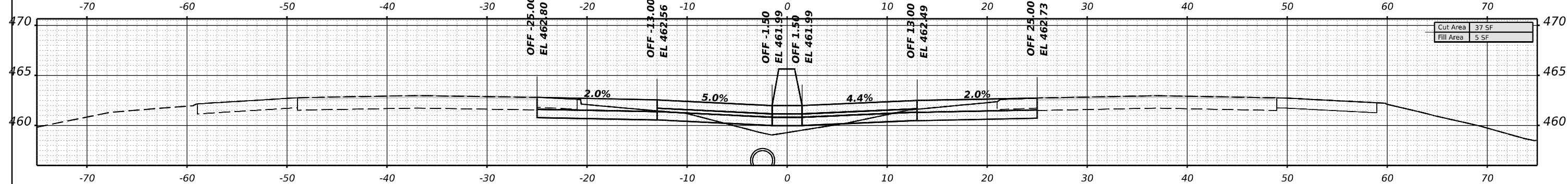
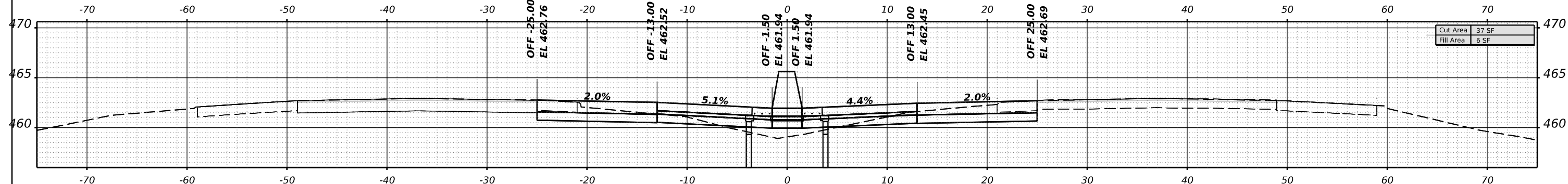
<b>I-57 CROSS SECTIONS</b>			
SCALE:	SHEET	OF SHEETS	STA. TO STA.

F.A.I. RTE.	SECTION	COUNTY	TOTAL SHEETS	SHEET NO.
57	*	FRANKLIN	403	328
CONTRACT NO. 78656				
ILLINOIS FED. AID PROJECT				

\*D9 I-57 Add Lane-4;(28-5)B-3



MODEL: I77FRANKLINB - 538+00.00 (Sheet)  
 FILE NAME: p:\projects\1138800\Documents\DOT\_Officer\I77\I77-CrossSections\I77-CrossSectionsB3.dgn



USER NAME = dailyll	DESIGNED -	REVISED -
	DRAWN -	REVISED -
PLOT SCALE = 0.16666633 1/ in.	CHECKED -	REVISED -
PLOT DATE = 5/7/2021	DATE -	REVISED -

**STATE OF ILLINOIS**  
**DEPARTMENT OF TRANSPORTATION**

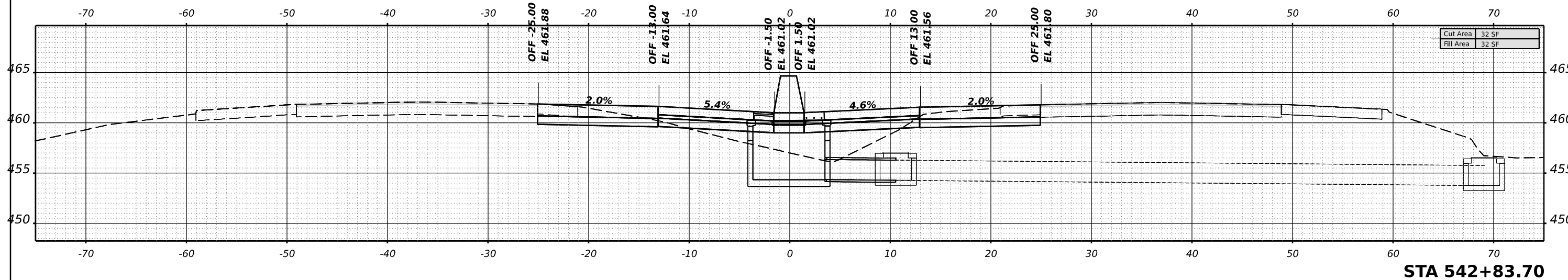
**I-57 CROSS SECTIONS**

SCALE: SHEET OF SHEETS STA. TO STA.

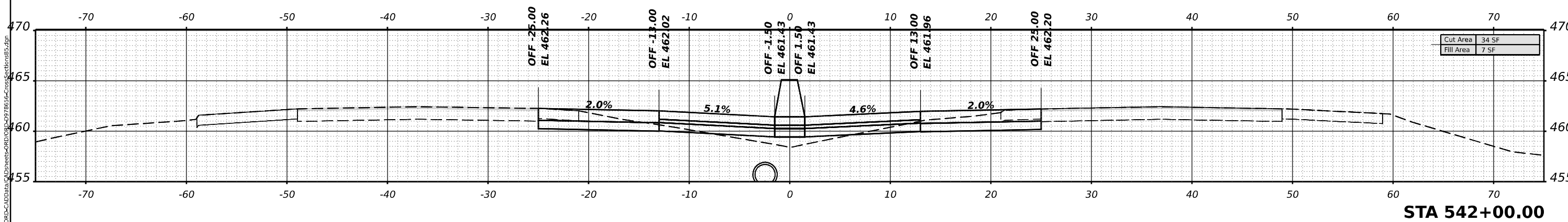
F.A.I. RTE.	SECTION	COUNTY	TOTAL SHEETS	SHEET NO.
57	*	FRANKLIN	403	329
CONTRACT NO. 78656				
		ILLINOIS	FED. AID PROJECT	

\*D9 I-57 Add Lane-4;(28-5)B-3

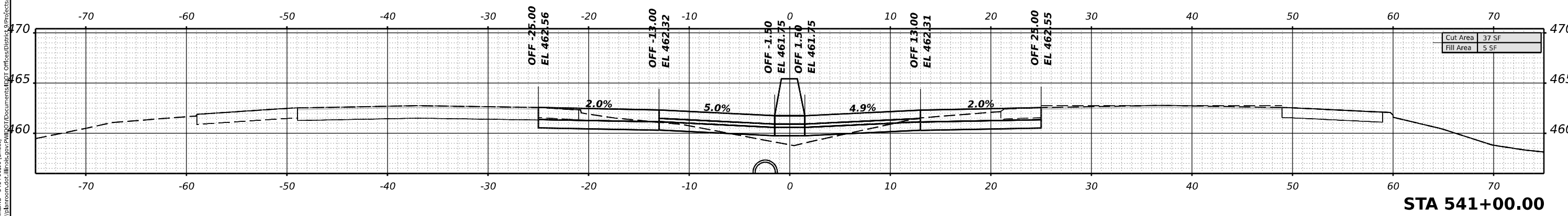
MODEL: I7FRANKING - 541+00.00 (Sheet)  
 FILE NAME: p:\blm\omac\11\541+00\I7FRANKING.dwg



**STA 542+83.70**



**STA 542+00.00**



**STA 541+00.00**

USER NAME	= dailyll
DESIGNED	-
DRAWN	-
PLOT SCALE	= 0.16666633 1/ in.
CHECKED	-
PLOT DATE	= 5/7/2021
DATE	-
REVISED	-
REVISED	-
REVISED	-
REVISED	-

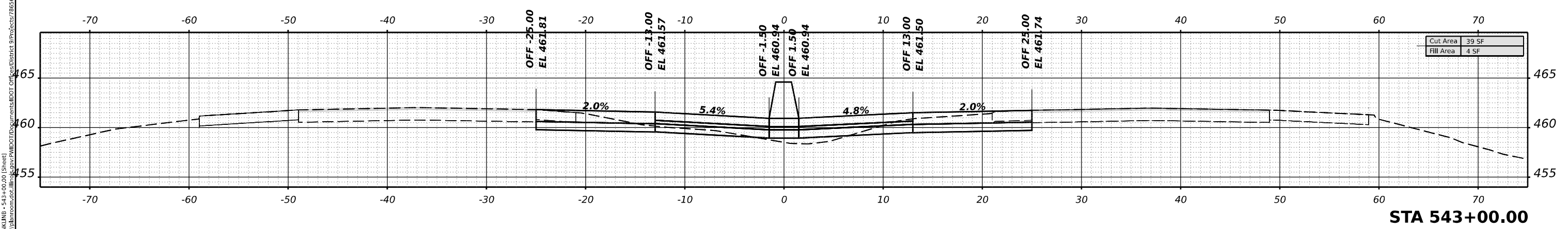
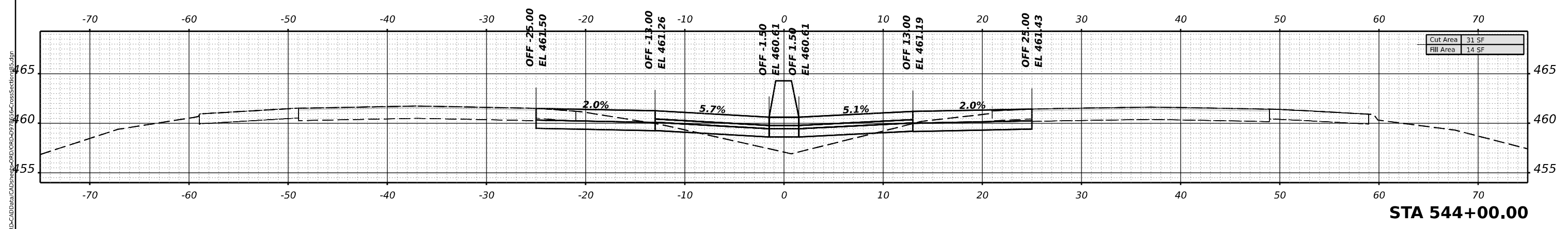
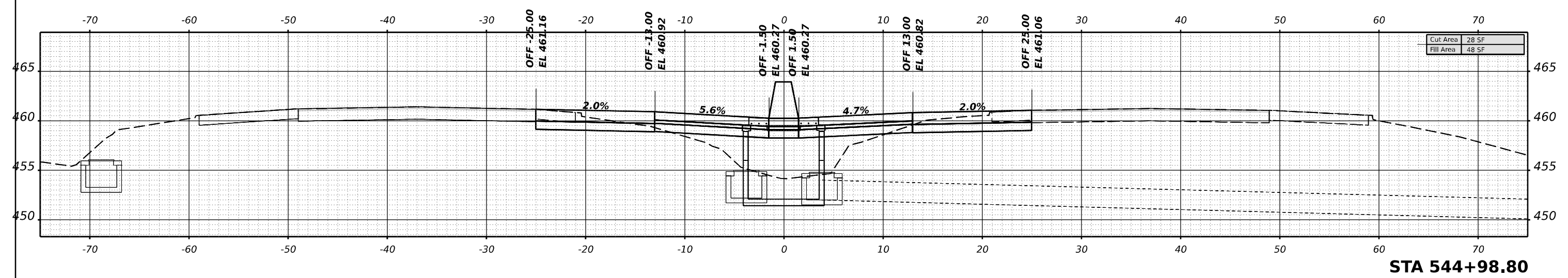
**STATE OF ILLINOIS**  
**DEPARTMENT OF TRANSPORTATION**

<b>I-57 CROSS SECTIONS</b>				
SCALE:	SHEET	OF	SHEETS	STA. TO STA.

F.A.I. RTE.	SECTION	COUNTY	TOTAL SHEETS	SHEET NO.
57	*	FRANKLIN	403	330
CONTRACT NO. 78656				
ILLINOIS FED. AID PROJECT				

\*D9 I-57 Add Lane-4;(28-5)B-3

MODEL: I:\FRANKLIN - 543+00.00 (Sheet)  
 FILE NAME: p:\blm\mtdoc\illinois\gov\p\mtdoc\Documents\DOT\Office\Diff\9\Project\78656\ORPC\ADDData\CAD\ines\ORPC\ORPC\978656\CrossSections\B5.dgn



USER NAME = dailyll	DESIGNED -	REVISED -
	DRAWN -	REVISED -
PLOT SCALE = 0.16666633 1/ in.	CHECKED -	REVISED -
PLOT DATE = 5/7/2021	DATE -	REVISED -

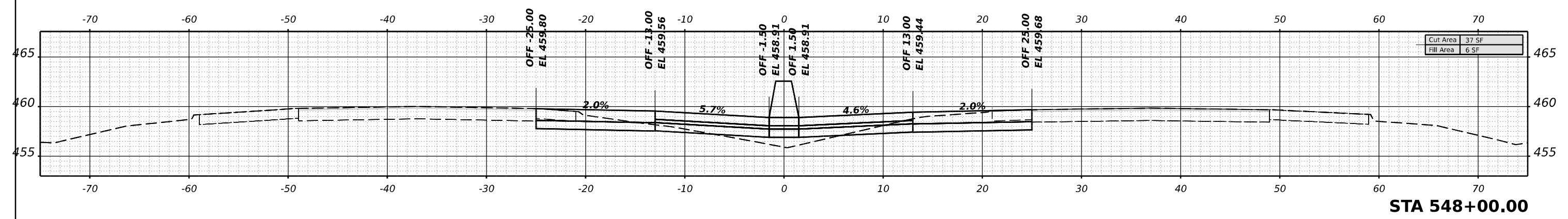
**STATE OF ILLINOIS**  
**DEPARTMENT OF TRANSPORTATION**

**I-57 CROSS SECTIONS**

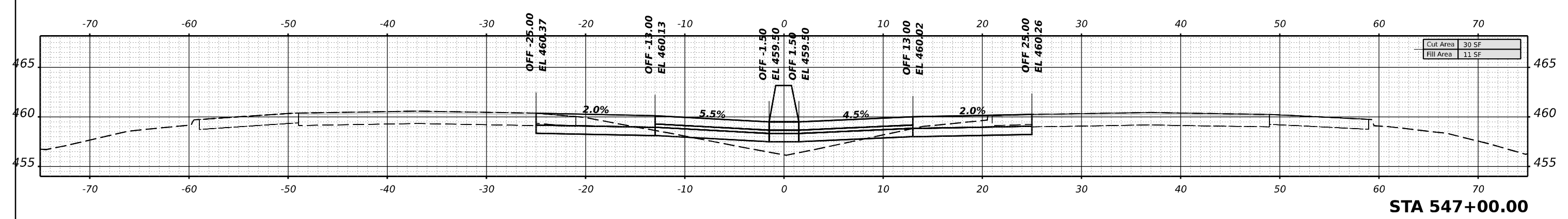
SCALE:	SHEET	OF	SHEETS	STA.	TO STA.
--------	-------	----	--------	------	---------

F.A.I. RTE.	SECTION	COUNTY	TOTAL SHEETS	SHEET NO.
57	*	FRANKLIN	403	331
CONTRACT NO. 78656				
ILLINOIS FED. AID PROJECT				

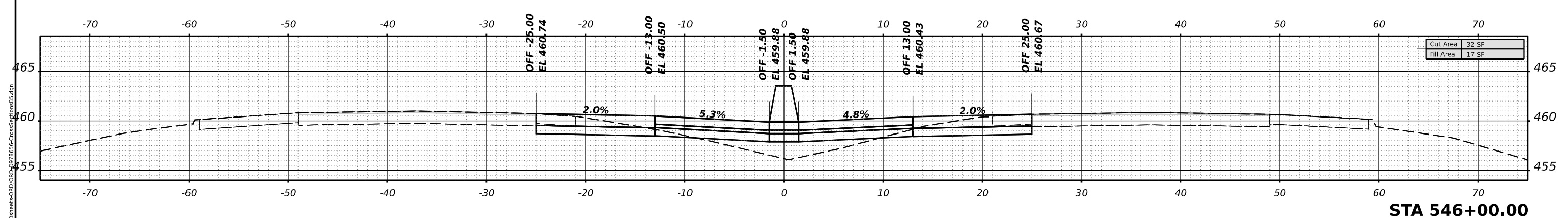
\*D9 I-57 Add Lane-4:(28-5)B-3



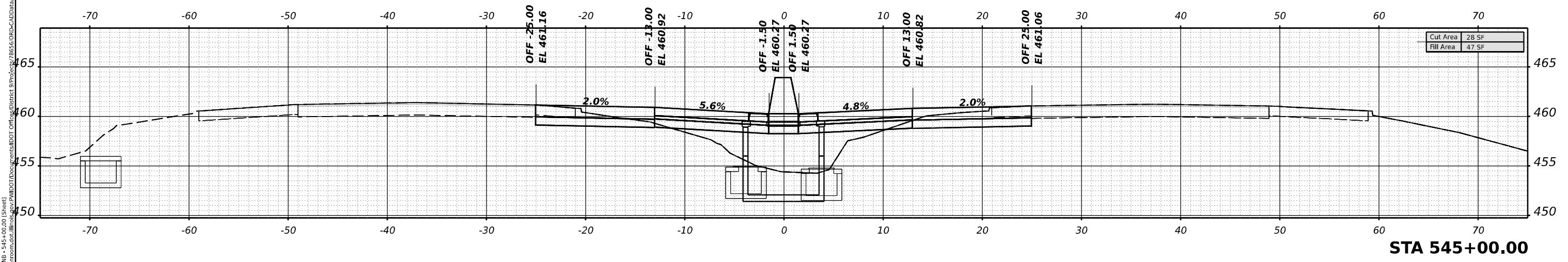
**STA 548+00.00**



**STA 547+00.00**



**STA 546+00.00**



**STA 545+00.00**

MODEL: I:\FRANKLINB - 545+00.00 (Sheet 1)  
 FILE NAME: p:\blm\m\c\c\l\p\m\DOT\Documents\DOT\Office\Diff\1.9\Project\78656\ORPC\CADD\Drawings\ORPC\09\78656-CrossSectionB5.dwg

USER NAME = dailyll	DESIGNED -	REVISED -
	DRAWN -	REVISED -
PLOT SCALE = 0.16666633 1/ in.	CHECKED -	REVISED -
PLOT DATE = 5/7/2021	DATE -	REVISED -

**STATE OF ILLINOIS**  
**DEPARTMENT OF TRANSPORTATION**

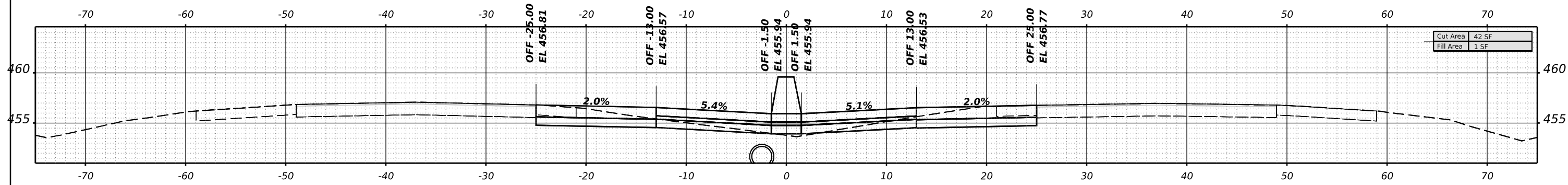
**I-57 CROSS SECTIONS**

SCALE: SHEET OF SHEETS STA. TO STA.

F.A.I. RTE. 57	SECTION *	COUNTY FRANKLIN	TOTAL SHEETS 403	SHEET NO. 332
			CONTRACT NO. 78656	
ILLINOIS FED. AID PROJECT				

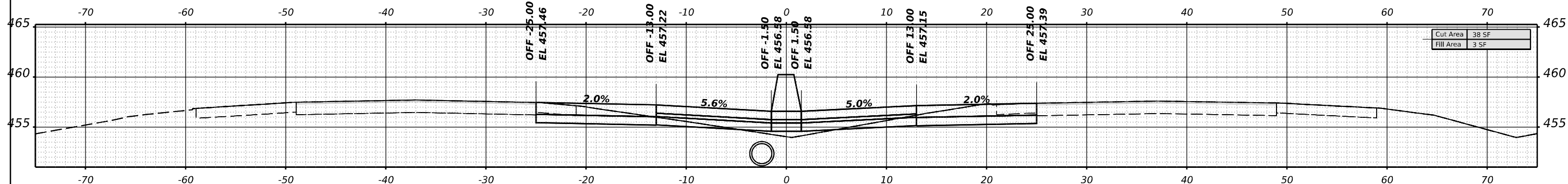
\*D9 I-57 Add Lane-4;(28-5)B-3

MODEL: I7FRANKING - 549+00.00 (Sheet)  
 FILE NAME: p:\blm\om\cadd\m\p\DOT\Documents\DOT\Office\Diffid\9\Project\78656\ORPC\AddData\CAD\Drawings\ORPC\9\78656-CrossSectionB5.dwg



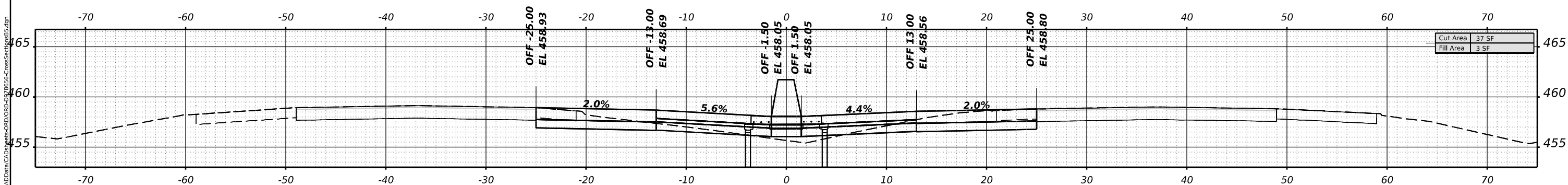
**STA 552+00.00**

Cut Area	42 SF
Fill Area	1 SF



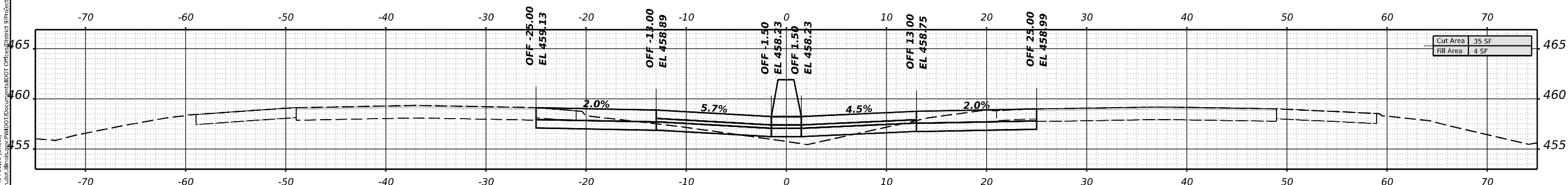
**STA 551+00.00**

Cut Area	38 SF
Fill Area	3 SF



**STA 549+25.00**

Cut Area	37 SF
Fill Area	3 SF



**STA 549+00.00**

Cut Area	35 SF
Fill Area	4 SF

USER NAME = dailyll	DESIGNED -	REVISED -
	DRAWN -	REVISED -
PLOT SCALE = 0.16666633 1/ in.	CHECKED -	REVISED -
PLOT DATE = 5/7/2021	DATE -	REVISED -

**STATE OF ILLINOIS  
 DEPARTMENT OF TRANSPORTATION**

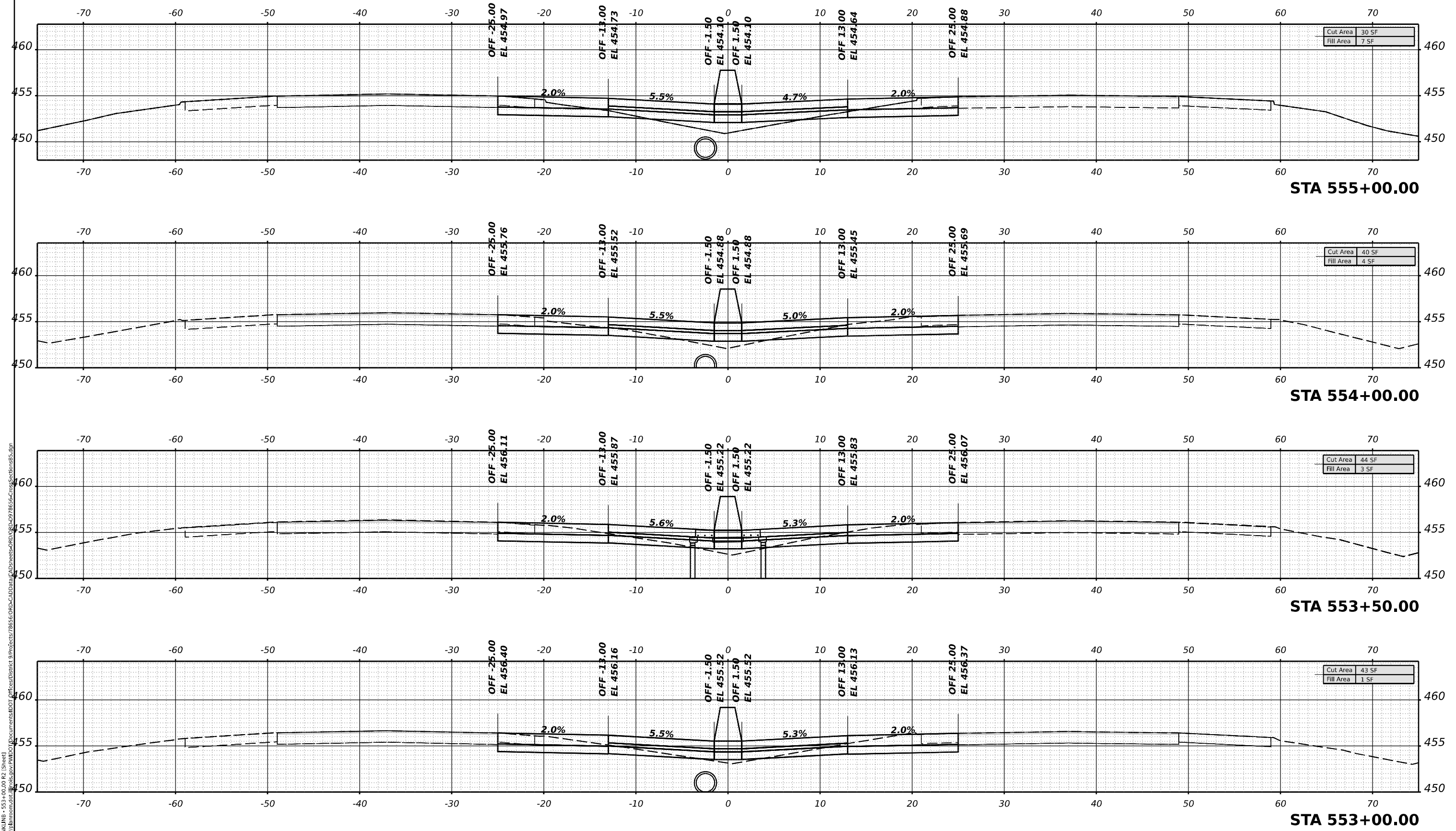
**I-57 CROSS SECTIONS**

SCALE: SHEET OF SHEETS STA. TO STA.

F.A.I. RTE.	SECTION	COUNTY	TOTAL SHEETS	SHEET NO.
57	*	FRANKLIN	403	333
			CONTRACT NO. 78656	
ILLINOIS FED. AID PROJECT				

\*D9 I-57 Add Lane-4;(28-5)B-3

MODEL: I:\FRANKLIN - 553+00.DWG P1 (5/4/21)  
 FILE NAME: p:\blm\m\553+00.dwg  
 PROJECT: 78656-09B-CADD\DATA\9\Project\78656-09B-CADD\DATA\9\Project\78656-09B-CrossSections\553.dwg



USER NAME = dailyll	DESIGNED -	REVISED -
	DRAWN -	REVISED -
PLOT SCALE = 0.16666633 1/ in.	CHECKED -	REVISED -
PLOT DATE = 5/7/2021	DATE -	REVISED -

**STATE OF ILLINOIS**  
**DEPARTMENT OF TRANSPORTATION**

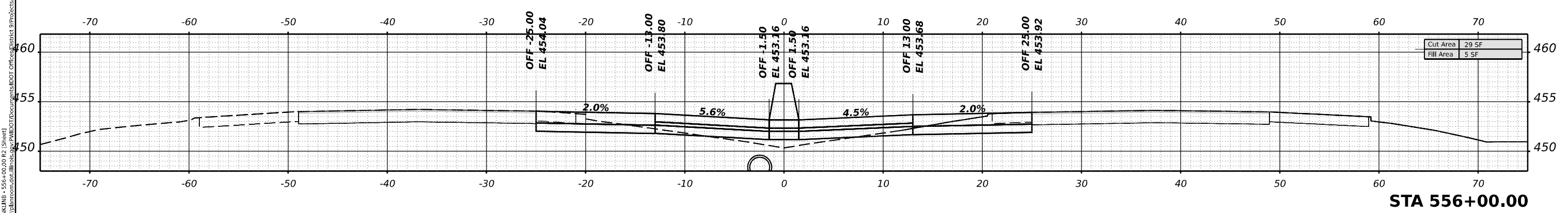
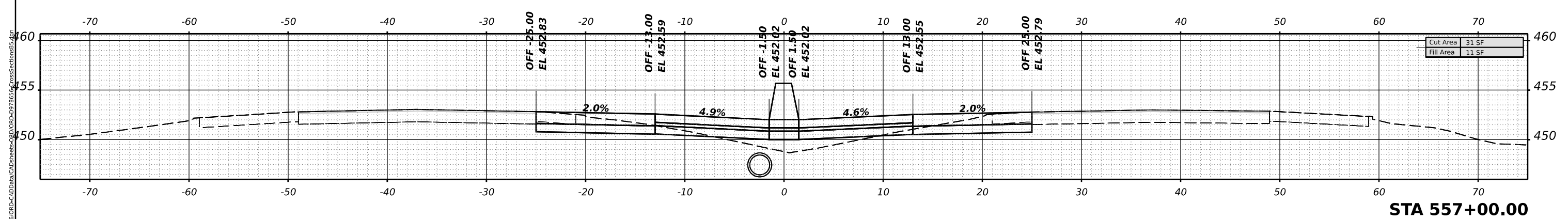
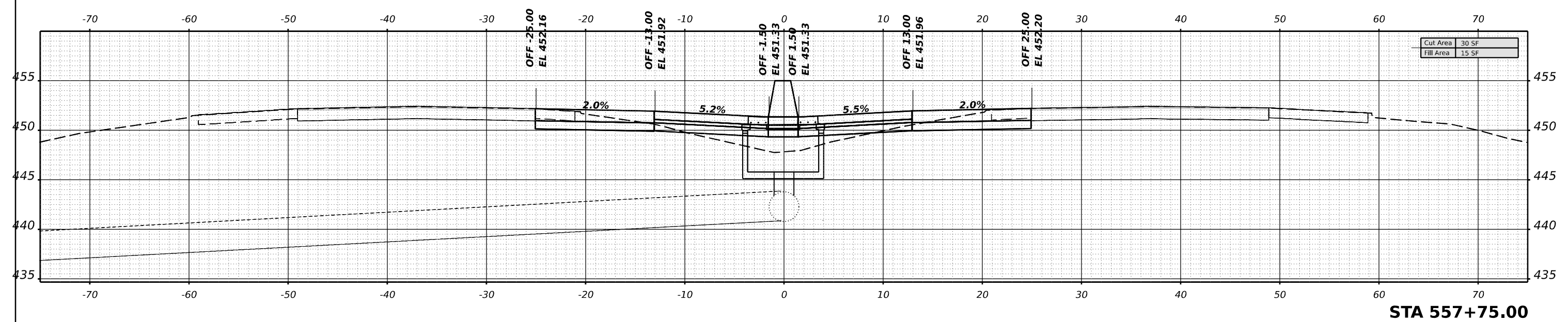
**I-57 CROSS SECTIONS**

SCALE:	SHEET	OF	SHEETS	STA.	TO STA.
--------	-------	----	--------	------	---------

F.A.I. RTE.	SECTION	COUNTY	TOTAL SHEETS	SHEET NO.
57	*	FRANKLIN	403	334
CONTRACT NO. 78656				
ILLINOIS FED. AID PROJECT				

\*D9 I-57 Add Lane-4;(28-5)B-3

MODEL: I:\FRANKLIN\B - 556-00-00.P1 (5/4/21)  
 FILE NAME: p:\broadway\add\lms\p\1\DOT\Documents\DOT Office\District 9\Project\78656\ORPC\ADDData\CAD\Drawings\ORPC\ORPC-09\78656-CrossSections\85.dwg



USER NAME = dailyll	DESIGNED -	REVISED -
PLOT SCALE = 0.16666633 1/1 in.	DRAWN -	REVISED -
PLOT DATE = 5/7/2021	CHECKED -	REVISED -
	DATE -	REVISED -

**STATE OF ILLINOIS  
 DEPARTMENT OF TRANSPORTATION**

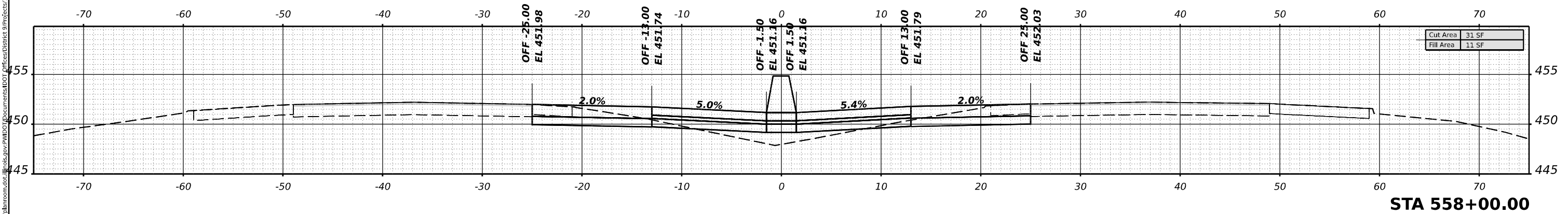
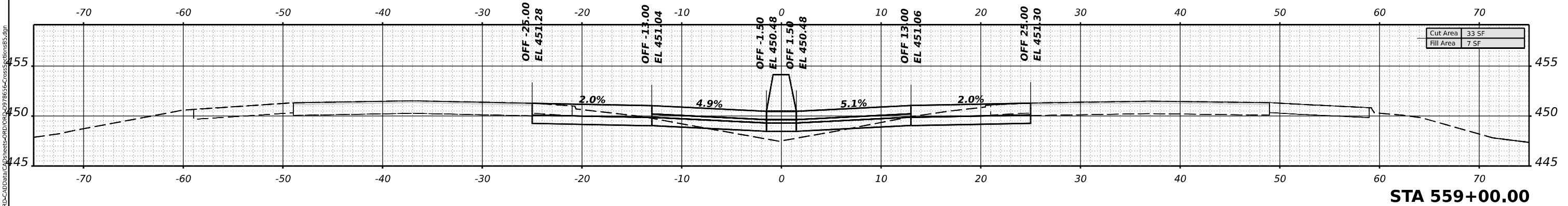
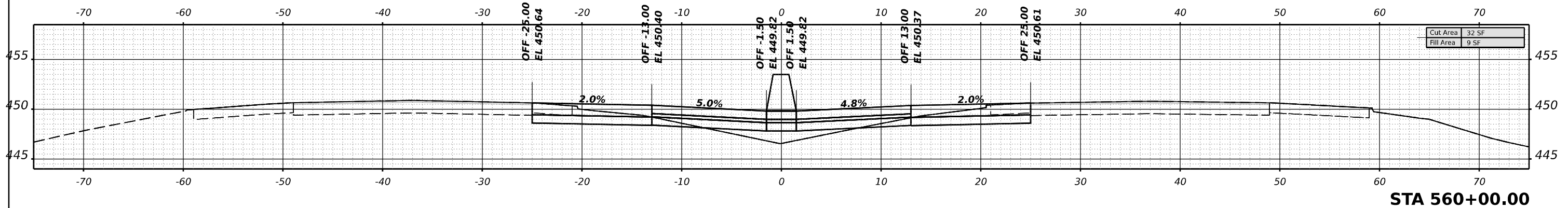
**I-57 CROSS SECTIONS**

SCALE:      SHEET      OF      SHEETS      STA.      TO      STA.

F.A.I. RTE.	SECTION	COUNTY	TOTAL SHEETS	SHEET NO.
57	*	FRANKLIN	403	335
CONTRACT NO. 78656				
ILLINOIS		FED. AID PROJECT		

\*D9 I-57 Add Lane-4;(28-5)B-3

MODEL: I:\P\FRANKLIN\B - 566-0000.P2 (5/7/2021)  
 FILE NAME: p:\blm\m\cadd\data\CADD\Drawings\DOT\Offices\DIR\Hrd\9\Project\78656\ORR-CADD\data\CADD\Drawings\DOT\78656-Cross\Sections\B5.dgn



**STATE OF ILLINOIS  
 DEPARTMENT OF TRANSPORTATION**

**I-57 CROSS SECTIONS**

USER NAME = dailyll	DESIGNED -	REVISED -
DRAWN -	REVISOR -	
PLOT SCALE = 0.16666633 1'/in.	CHECKED -	REVISED -
PLOT DATE = 5/7/2021	DATE -	REVISED -

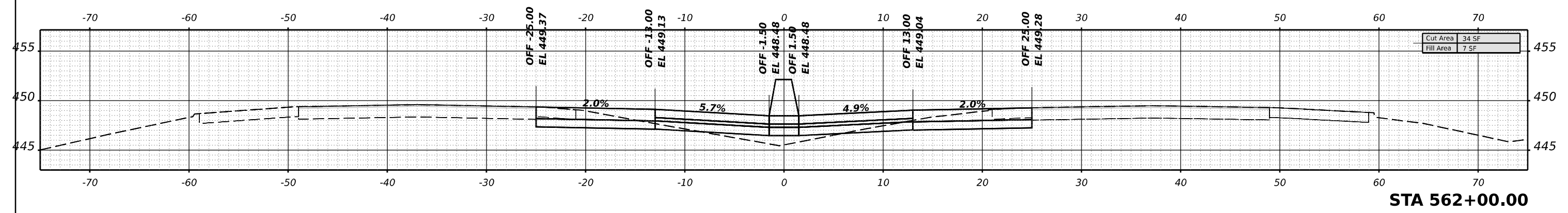
SCALE:	SHEET	OF	SHEETS	STA.	TO STA.

F.A.I. RTE.	SECTION	COUNTY	TOTAL SHEETS	SHEET NO.
57	*	FRANKLIN	403	336
CONTRACT NO. 78656				
<small>ILLINOIS FED. AID PROJECT</small>				

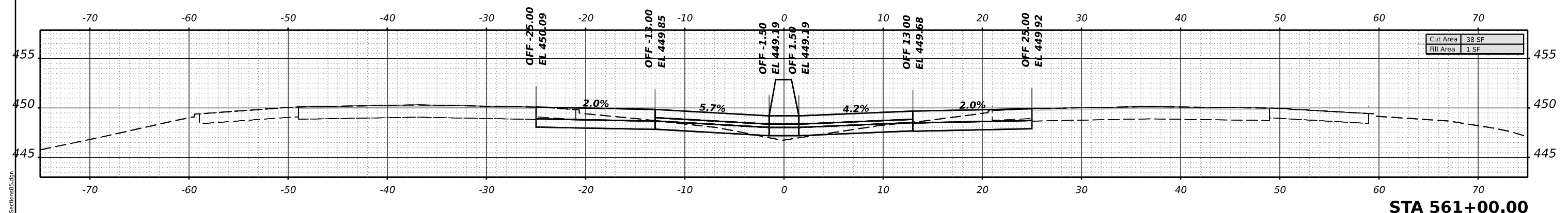
\*D9 I-57 Add Lane-4;(28-5)B-3



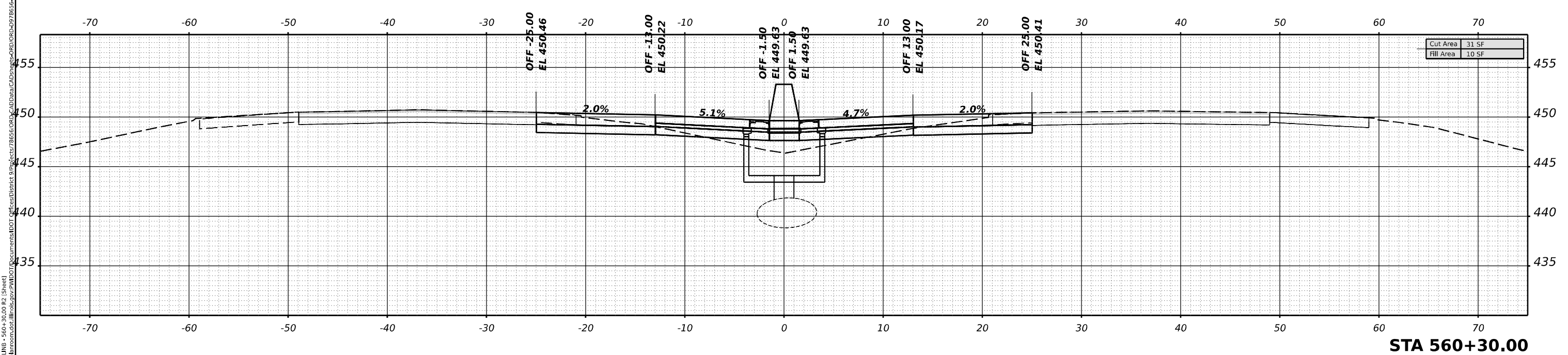
MODEL: I:\FRANKLIN - 560+30.00.P1 (5/24/21)  
 FILE NAME: p:\blm\m\c\c\l\m\560+30.00.P1\DOT\Documents\DOT\Office\Diffct 9\Project\78656\ORPC\ADDData\CAD\Sheet\CRD\CRD-09\78656-CrossSectionB5.dgn



**STA 562+00.00**



**STA 561+00.00**



**STA 560+30.00**

USER NAME = dailyll	DESIGNED -	REVISED -
	DRAWN -	REVISED -
PLOT SCALE = 0.16666633 1/ in.	CHECKED -	REVISED -
PLOT DATE = 5/7/2021	DATE -	REVISED -

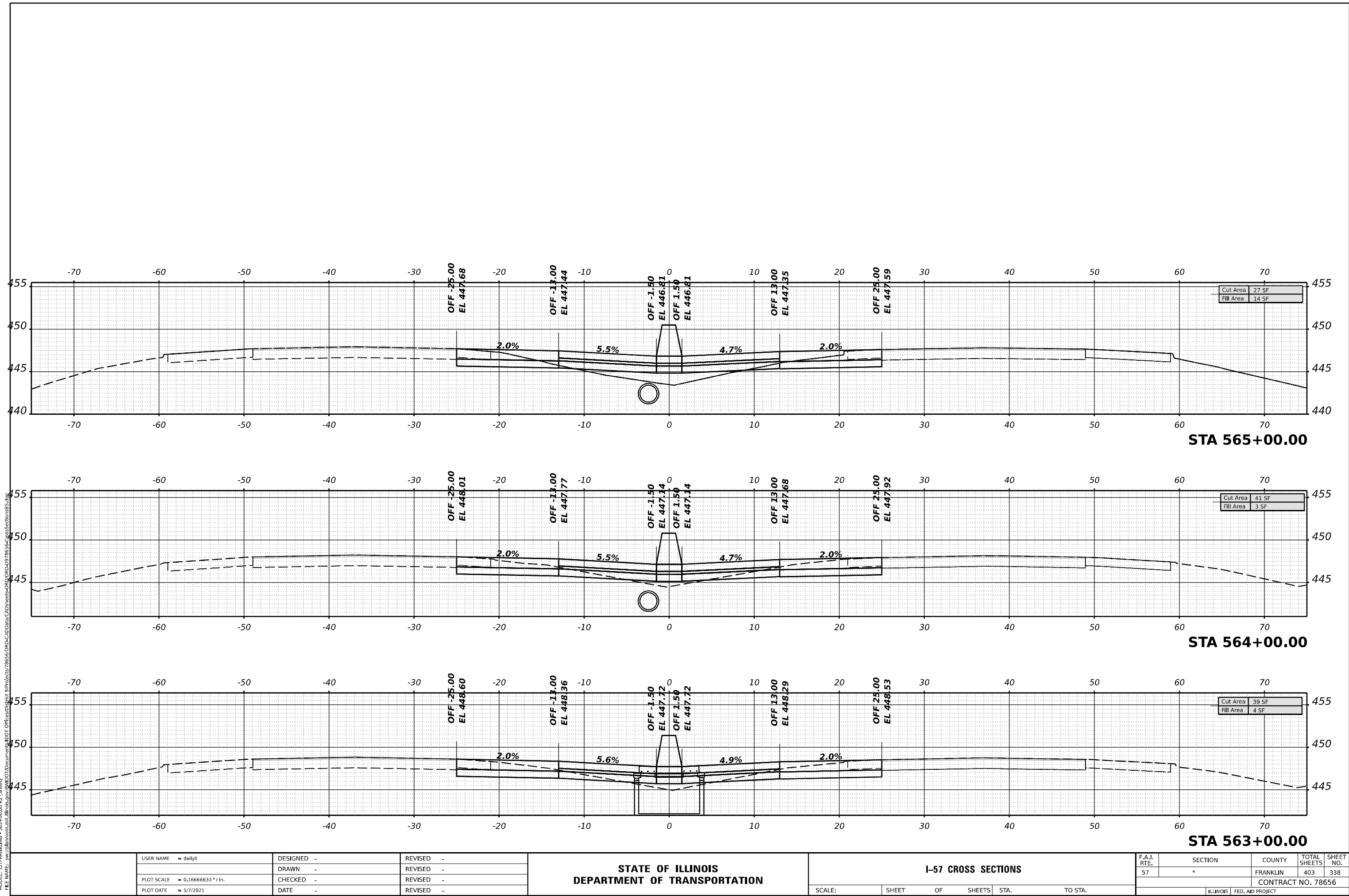
**STATE OF ILLINOIS  
 DEPARTMENT OF TRANSPORTATION**

**I-57 CROSS SECTIONS**

SCALE:	SHEET	OF	SHEETS	STA.	TO STA.
--------	-------	----	--------	------	---------

F.A.I. RTE.	SECTION	COUNTY	TOTAL SHEETS	SHEET NO.
57	*	FRANKLIN	403	337
CONTRACT NO. 78656				
ILLINOIS FED. AID PROJECT				

\*D9 I-57 Add Lane-4;(28-5)B-3



MODEL: I77FRANKLIN - 563+00.00.P2 (5/14/21)  
 FILE NAME: p:\planning\consulting\illinois\pwin\DOT\Documents\DOT\_Office\I77\I77\_CADD\DATA\I77\_563+00\78656-CrossSections\B5.dwg

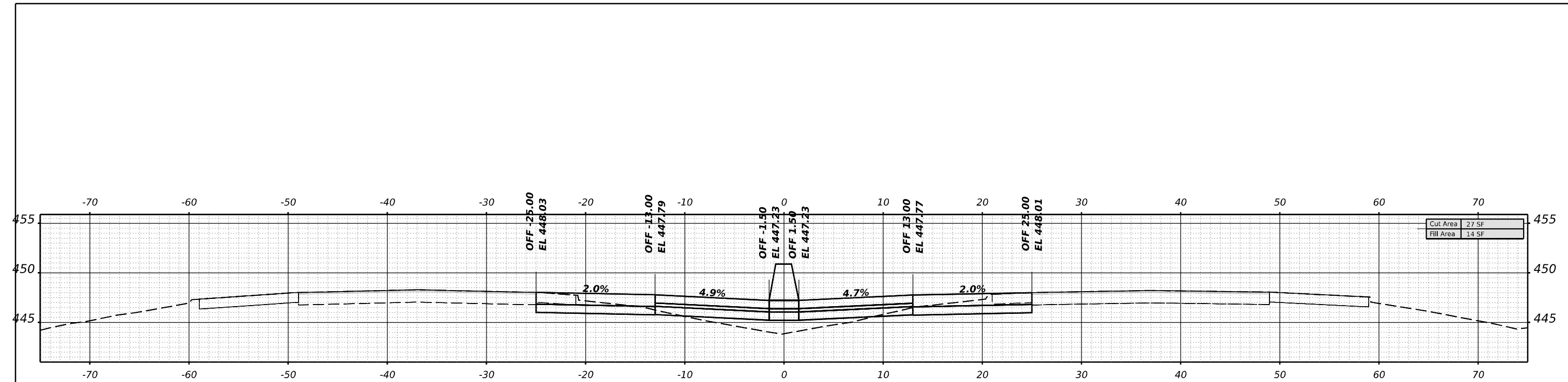
USER NAME	= dailyll	DESIGNED	-	REVISED	-
PLOT SCALE	= 0.16666633 1/16 in.	DRAWN	-	REVISED	-
PLOT DATE	= 5/7/2021	CHECKED	-	REVISED	-
		DATE	-	REVISED	-

**STATE OF ILLINOIS  
 DEPARTMENT OF TRANSPORTATION**

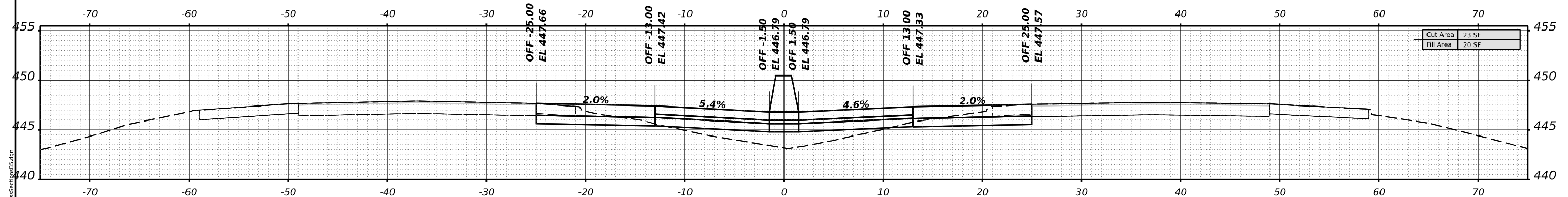
**I-57 CROSS SECTIONS**

SCALE:	SHEET	OF	SHEETS	STA.	TO STA.
--------	-------	----	--------	------	---------

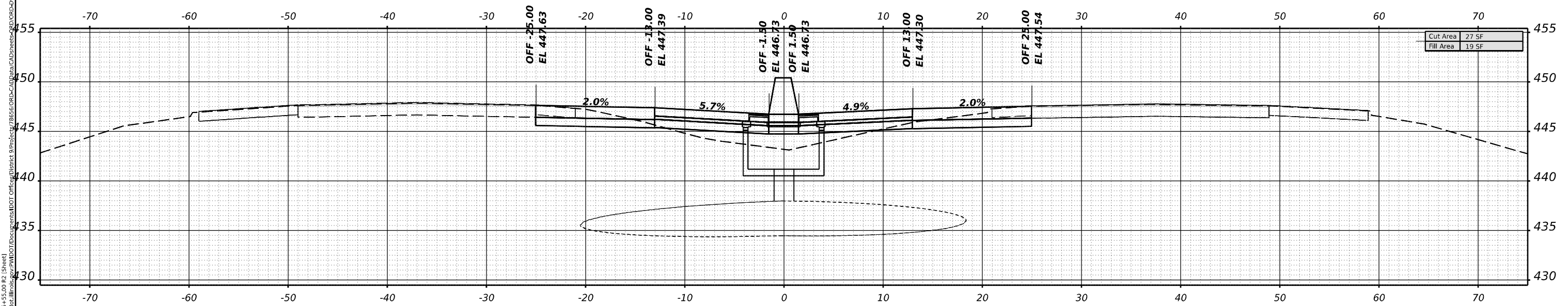
F.A.I. RTE.	SECTION	COUNTY	TOTAL SHEETS	SHEET NO.
57	*	FRANKLIN	403	338
				CONTRACT NO. 78656
ILLINOIS FED. AID PROJECT				



**STA 567+00.00**



**STA 566+00.00**



**STA 565+55.00**

MODEL: I:\FRANKLIN - 565+55.00.P1 (5/6/21)  
 FILE NAME: p:\p1\mtdot\documents\DOT Office\Diffid 9\Project\78656\CRP-CADD\DATA\CAD\sheet\CRP-CADD\978656-CrossSectionB5.dgn

USER NAME = dailyll	DESIGNED -	REVISED -
	DRAWN -	REVISED -
PLOT SCALE = 0.16666633 1/ in.	CHECKED -	REVISED -
PLOT DATE = 5/7/2021	DATE -	REVISED -

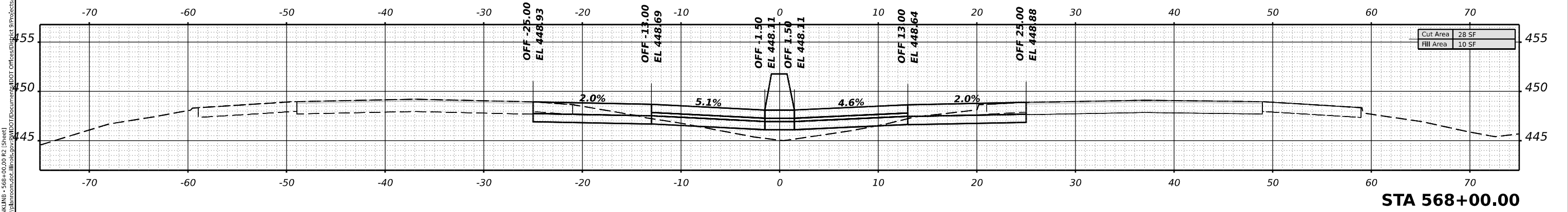
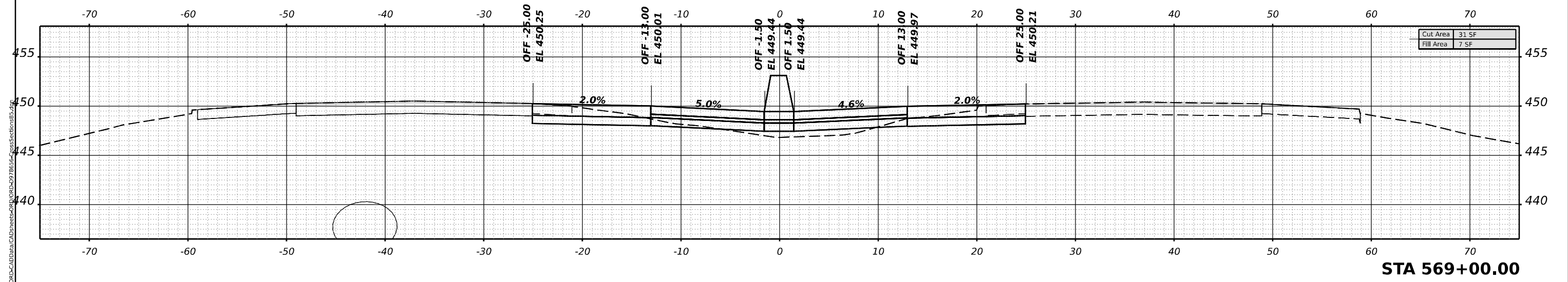
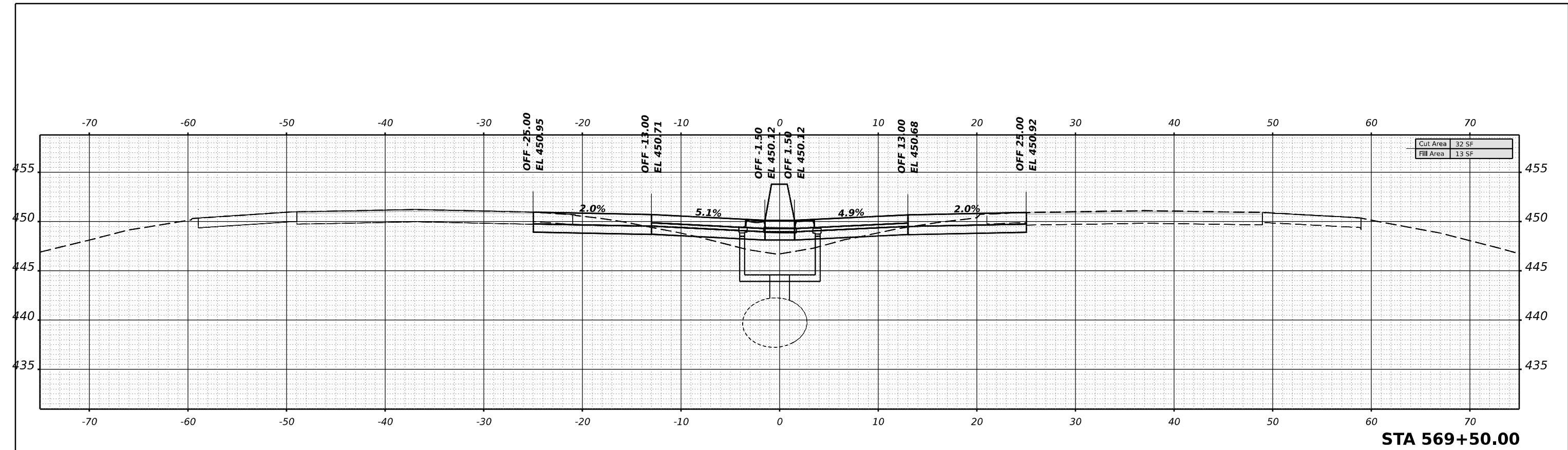
**STATE OF ILLINOIS  
DEPARTMENT OF TRANSPORTATION**

**I-57 CROSS SECTIONS**

SCALE:	SHEET	OF	SHEETS	STA.	TO STA.
--------	-------	----	--------	------	---------

F.A.I. RTE.	SECTION	COUNTY	TOTAL SHEETS	SHEET NO.
57	*	FRANKLIN	403	339
			CONTRACT NO. 78656	
ILLINOIS FED. AID PROJECT				

\*D9 I-57 Add Lane-4;(28-5)B-3



MODEL: I7FRANKING - 568-00-00.PLT (Sheet)  
 FILE NAME: p:\blmcom\cadd\msoffice\proj\78656\cadd\data\CAD\Sheet\I7FRANKING\I7FRANKING-568-00-00.PLT (Sheet)

USER NAME	= dailyll	DESIGNED -	REVISED -
DRAWN -		REVISOR -	
CHECKED -		REVISOR -	
DATE	= 5/7/2021	DATE -	

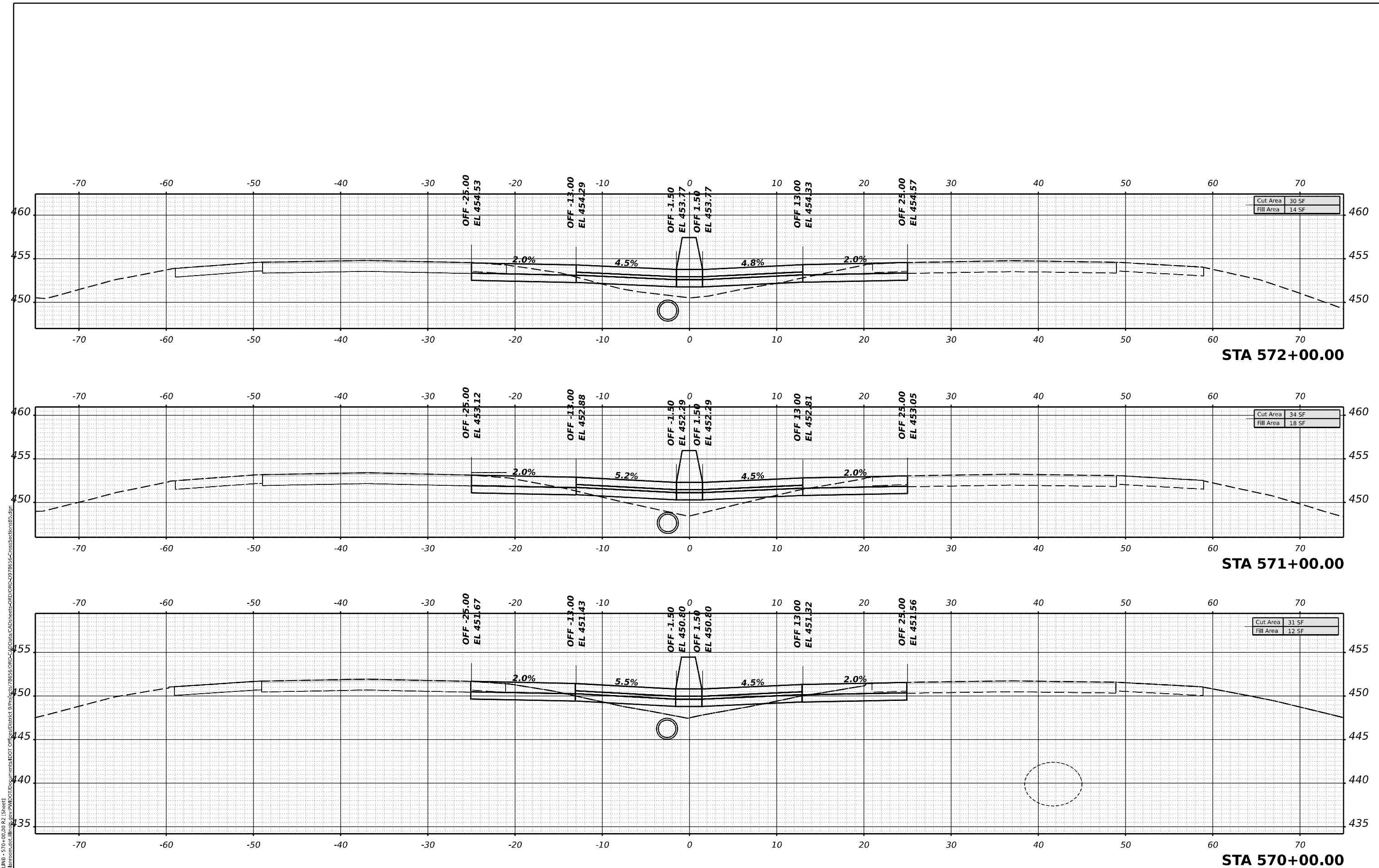
**STATE OF ILLINOIS  
DEPARTMENT OF TRANSPORTATION**

**I-57 CROSS SECTIONS**

SCALE: SHEET OF SHEETS STA. TO STA.

F.A.I. RTE.	SECTION	COUNTY	TOTAL SHEETS	SHEET NO.
57	*	FRANKLIN	403	340
CONTRACT NO. 78656				
ILLINOIS FED. AID PROJECT				

\*D9 I-57 Add Lane-4;(28-5)B-3



MODEL: I:\FRANKLIN - 570+00.00.P1 (5/4/21)  
 FILE NAME: p:\blm\m\sc\illinois\gov\p\w\dot\Documents\DOT\Office\Director\9\Project\78656\ORPC\ORPC\09\78656-CrossSectionsB5.dwg

USER NAME = dailyll	DESIGNED -	REVISED -
	DRAWN -	REVISED -
PLOT SCALE = 0.16666633 1/ in.	CHECKED -	REVISED -
PLOT DATE = 5/7/2021	DATE -	REVISED -

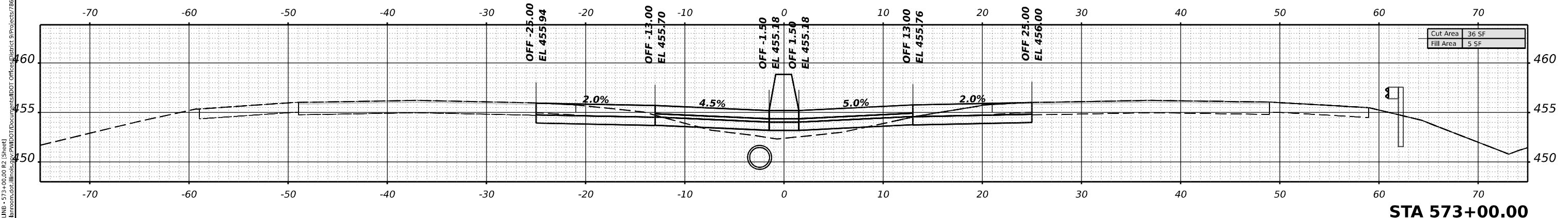
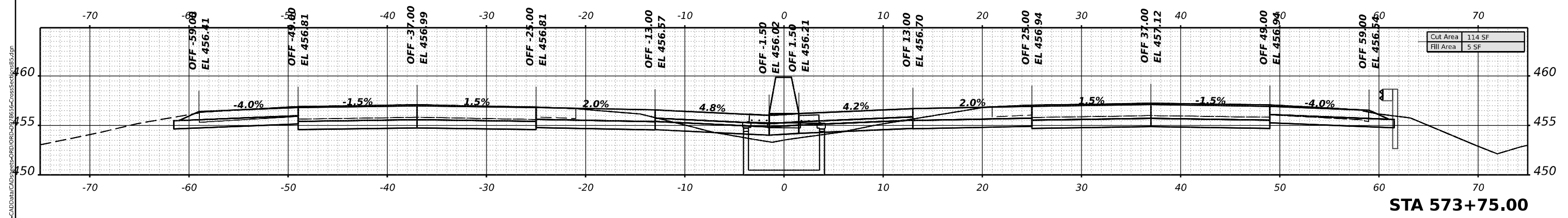
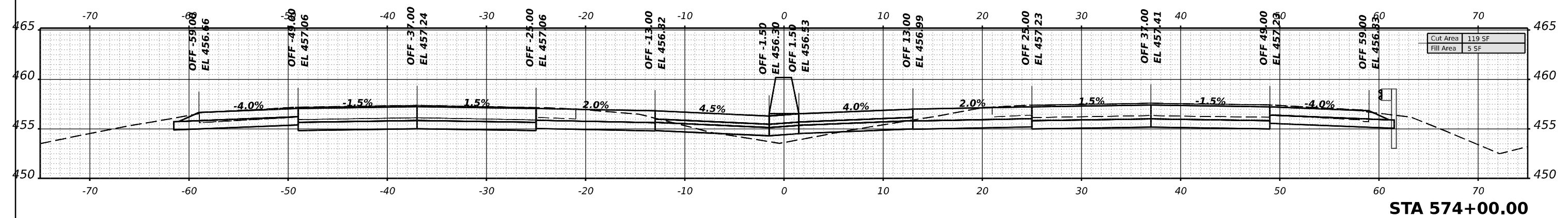
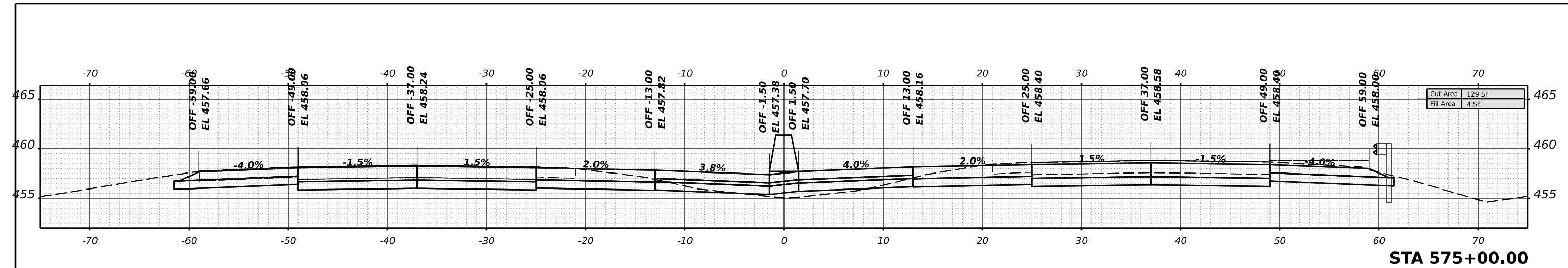
**STATE OF ILLINOIS  
DEPARTMENT OF TRANSPORTATION**

**I-57 CROSS SECTIONS**

SCALE: SHEET OF SHEETS STA. TO STA.

F.A.I. RTE.	SECTION	COUNTY	TOTAL SHEETS	SHEET NO.
57	*	FRANKLIN	403	341
CONTRACT NO. 78656				
ILLINOIS FED. AID PROJECT				

\*D9 I-57 Add Lane-4;(28-5)B-3



MODEL: I:\FRANKLIN - 573+00.00.P1 (5/4/21)  
 FILE NAME: p:\blm\m\c\c\l\m\573+00.00.P1 (5/4/21).DWG  
 PROJECT: I:\FRANKLIN - 573+00.00.P1 (5/4/21)  
 USER: dailyll

USER NAME = dailyll	DESIGNED -	REVISED -
PLOT SCALE = 0.16666633 1/16"	DRAWN -	REVISED -
PLOT DATE = 5/7/2021	CHECKED -	REVISED -
	DATE -	REVISED -

**STATE OF ILLINOIS  
DEPARTMENT OF TRANSPORTATION**

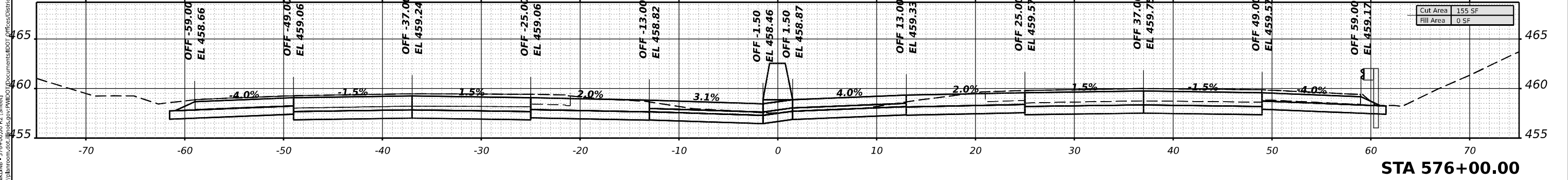
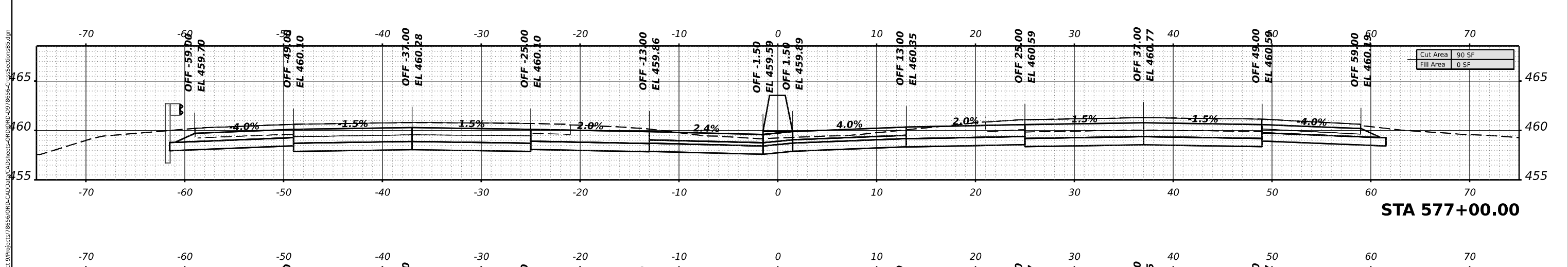
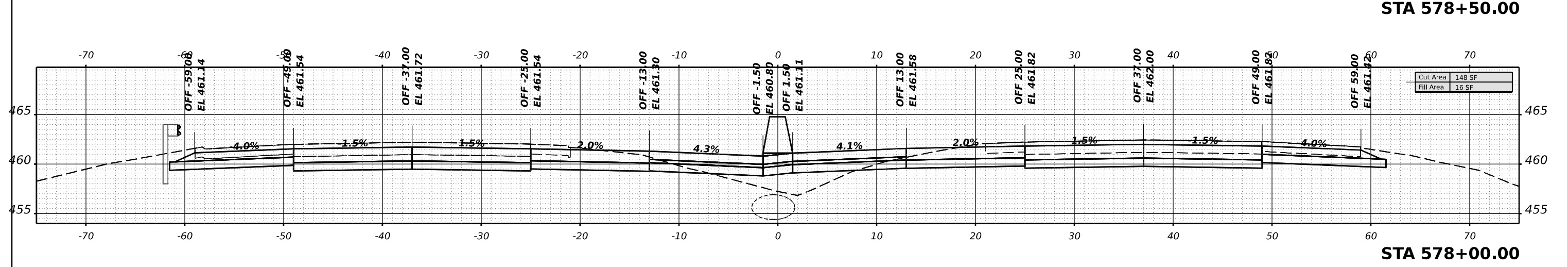
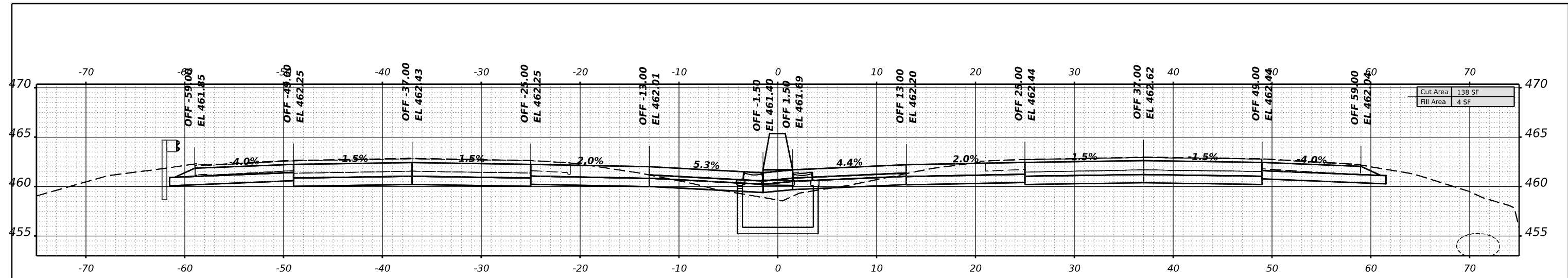
**I-57 CROSS SECTIONS**

SCALE: SHEET OF SHEETS STA. TO STA.

F.A.I. RTE.	SECTION	COUNTY	TOTAL SHEETS	SHEET NO.
57	*	FRANKLIN	403	342
			CONTRACT NO. 78656	

\*D9 I-57 Add Lane-4;(28-5)B-3

MODEL: I:\FRANKLIN - 576-000.P1 (5/7/21)  
 FILE NAME: p:\blm\m\0001\...



USER NAME = dailyll	DESIGNED -	REVISED -
	DRAWN -	REVISED -
PLOT SCALE = 0.16666633 1/ in.	CHECKED -	REVISED -
PLOT DATE = 5/7/2021	DATE -	REVISED -

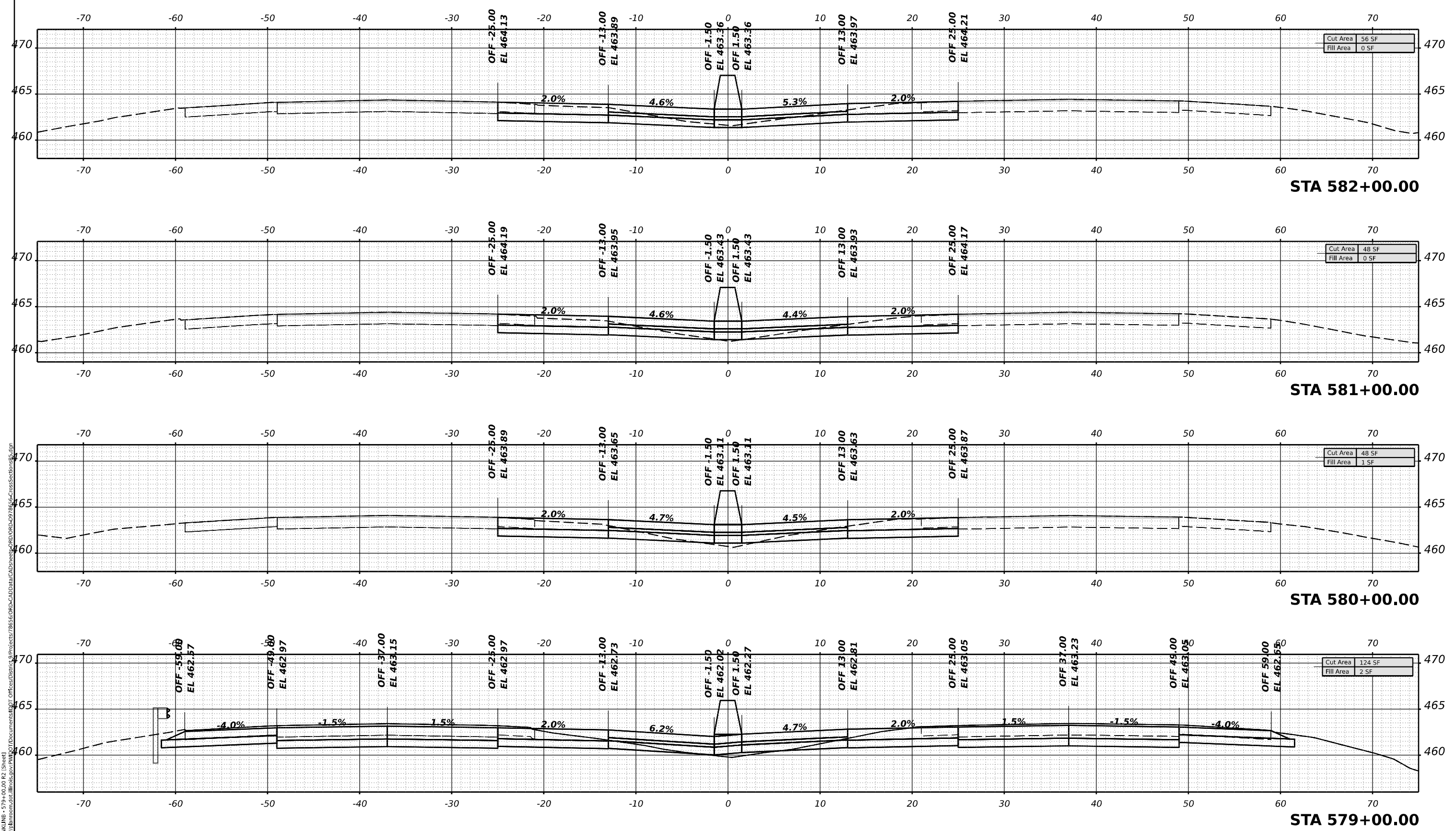
**STATE OF ILLINOIS**  
**DEPARTMENT OF TRANSPORTATION**

<b>I-57 CROSS SECTIONS</b>			
SCALE:	SHEET	OF SHEETS	STA. TO STA.

F.A.I. RTE.	SECTION	COUNTY	TOTAL SHEETS	SHEET NO.
57	*	FRANKLIN	403	343
CONTRACT NO. 78656				
ILLINOIS FED. AID PROJECT				

\*D9 I-57 Add Lane-4;(28-5)B-3

MODEL: I:\FRANKLIN - 579+00.00.P1 (5/6/21)  
 FILE NAME: p:\bim\mcs\illinois\proj\DOT\Documents\DOT\_Offices\District 9\Project\78656\ORPC\CADD\DATA\CAD\Sheet\ORPC\09\78656-CrossSection\B3.dwg



USER NAME = dailyll	DESIGNED -	REVISED -
	DRAWN -	REVISED -
PLOT SCALE = 0.16666633 1/ in.	CHECKED -	REVISED -
PLOT DATE = 5/7/2021	DATE -	REVISED -

**STATE OF ILLINOIS  
 DEPARTMENT OF TRANSPORTATION**

**I-57 CROSS SECTIONS**

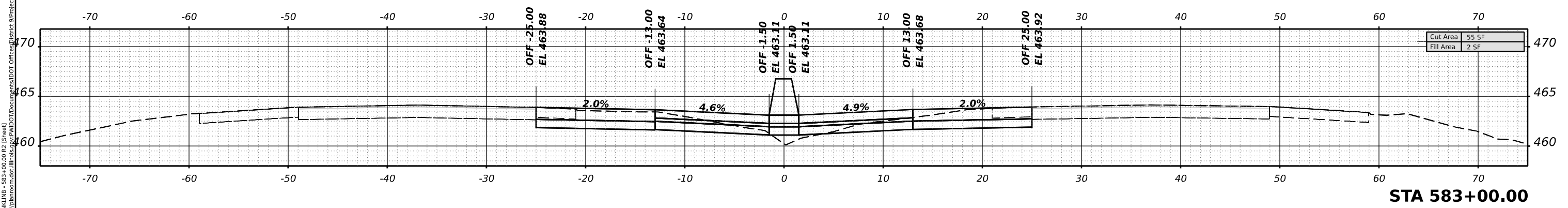
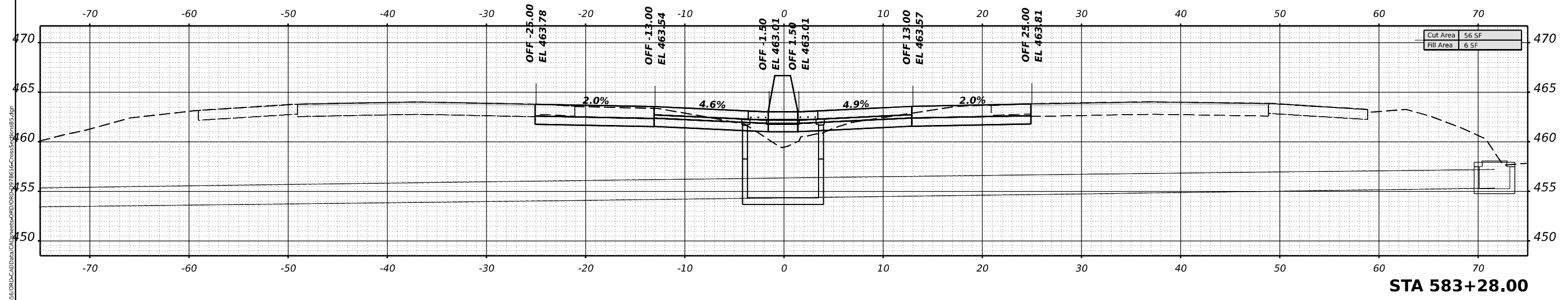
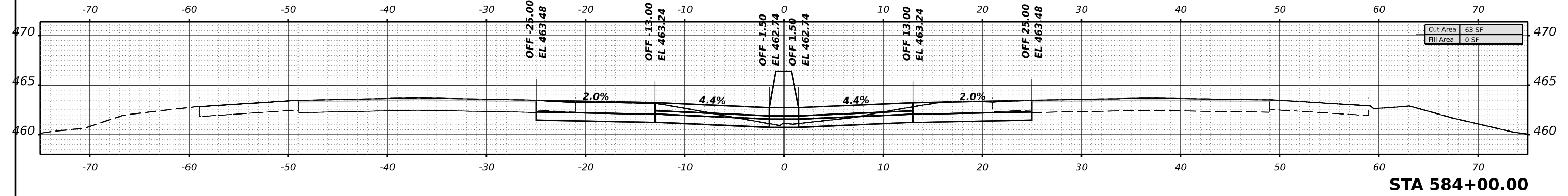
SCALE: SHEET OF SHEETS STA. TO STA.

F.A.I. RTE.	SECTION	COUNTY	TOTAL SHEETS	SHEET NO.
57	*	FRANKLIN	403	344
CONTRACT NO. 78656				
ILLINOIS FED. AID PROJECT				

\*D9 I-57 Add Lane-4;(28-5)B-3



MODEL: I:\7FRANKING - 583+00.00.P1 (5/8/21)  
 FILE NAME: p:\blm\om\sc\blm\583+00\I-57\WIDOT\Documents\DOT Office\Difficut 9\Project\78656\ORPC\AddData\CAD\Sheet\ORPC\9078656-CrossSection\583.dgn



USER NAME = dailyll	DESIGNED -	REVISED -
	DRAWN -	REVISED -
PLOT SCALE = 0.16666633 1/ in.	CHECKED -	REVISED -
PLOT DATE = 5/7/2021	DATE -	REVISED -

**STATE OF ILLINOIS  
 DEPARTMENT OF TRANSPORTATION**

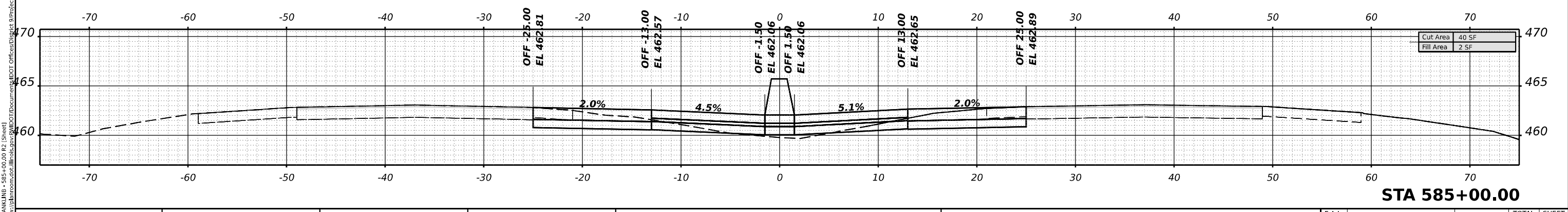
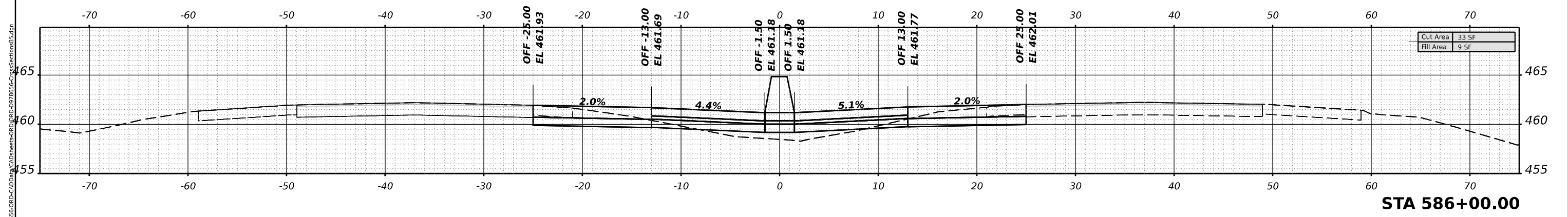
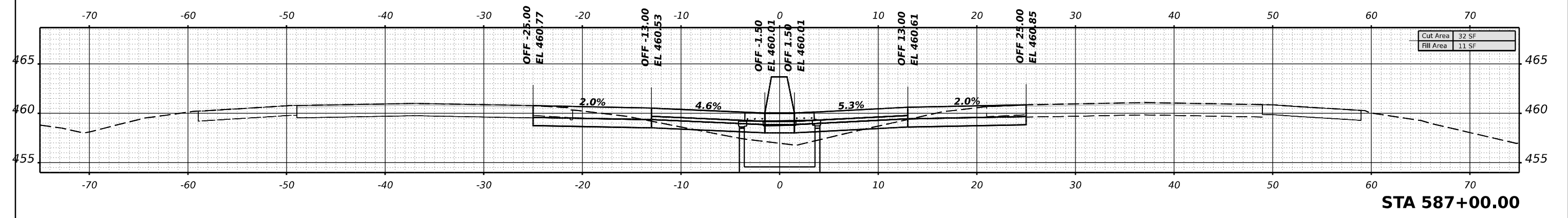
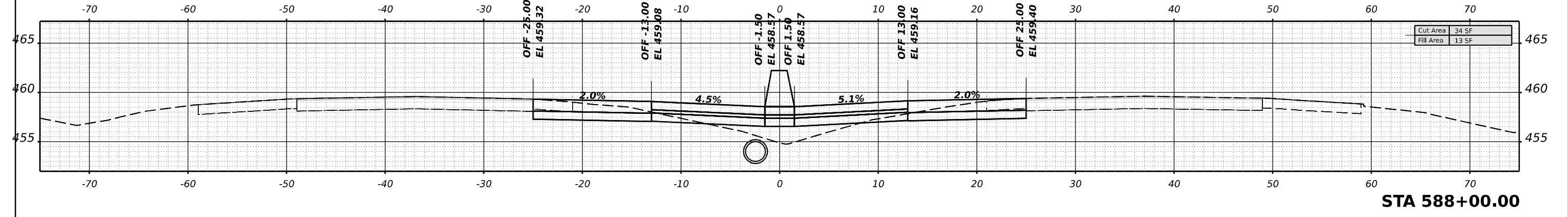
**I-57 CROSS SECTIONS**

SCALE:	SHEET	OF	SHEETS	STA.	TO STA.
--------	-------	----	--------	------	---------

F.A.I. RTE.	SECTION	COUNTY	TOTAL SHEETS	SHEET NO.
57	*	FRANKLIN	403	345
CONTRACT NO. 78656				
ILLINOIS FED. AID PROJECT				

\*D9 I-57 Add Lane-4:(28-5)B-3

MODEL: I7FRANKLINB - 585+00.00.PLT (Sheet 4)  
 FILE NAME: p:\blm\m\cadd\m\p\DOT\Documents\DOT\_Officer\I7\Project\78656\ORPC\CADD\m\p\DOT\78656\CrossSections\Sections85.dgn



USER NAME = dailyll	DESIGNED -	REVISED -
PLOT SCALE = 0.16666633 1/ in.	DRAWN -	REVISED -
PLOT DATE = 5/7/2021	CHECKED -	REVISED -
	DATE -	REVISED -

**STATE OF ILLINOIS**  
**DEPARTMENT OF TRANSPORTATION**

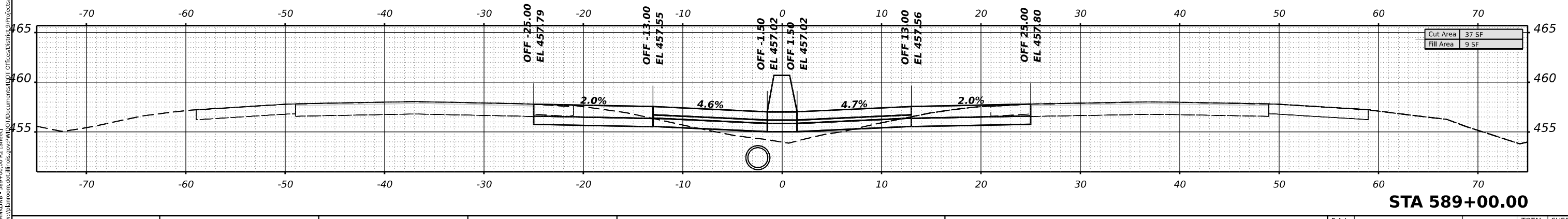
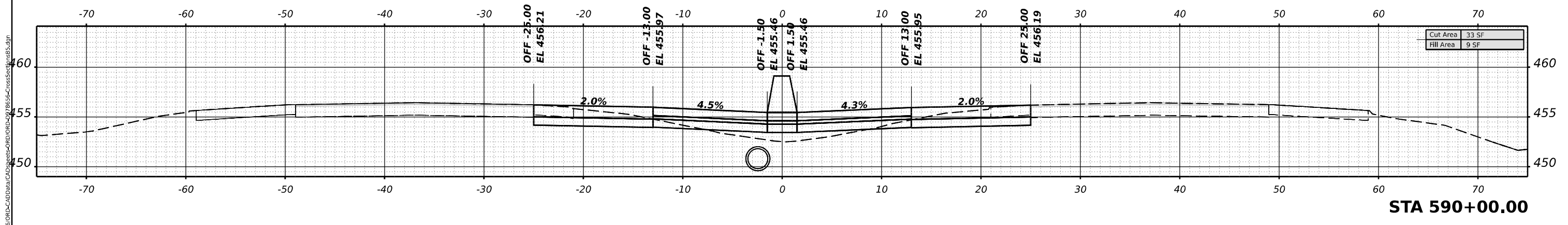
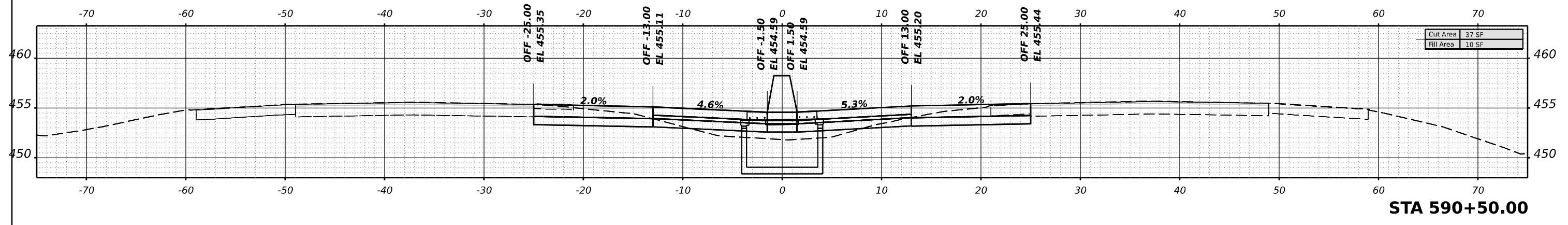
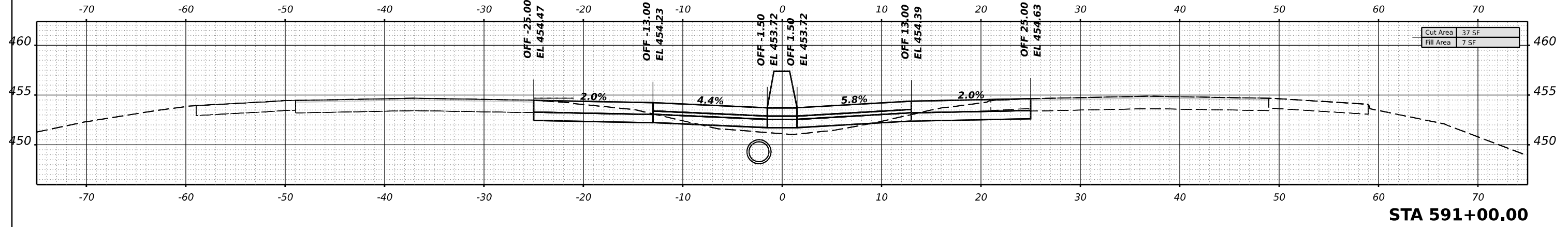
**I-57 CROSS SECTIONS**

SCALE:	SHEET	OF	SHEETS	STA.	TO	STA.
--------	-------	----	--------	------	----	------

F.A.I. RTE.	SECTION	COUNTY	TOTAL SHEETS	SHEET NO.
57	*	FRANKLIN	403	346
CONTRACT NO. 78656				
ILLINOIS FED. AID PROJECT				

\*D9 I-57 Add Lane-4:(28-5)B-3

MODEL: I:\778\KANKING - 589+00.00.P1 (Sheet)  
 FILE NAME: p:\blm\m\c\c\blm\blm\p\p\DOT\Documents\DOT\_Offices\DH\H\1\9\Project\78656\ORP-CAD\Drawings\ORP-CAD\CrossSections\Sta589B5.dwg



USER NAME = dailyll	DESIGNED -	REVISED -
PLOT SCALE = 0.16666633 1/ in.	DRAWN -	REVISED -
PLOT DATE = 5/7/2021	CHECKED -	REVISED -
	DATE -	REVISED -

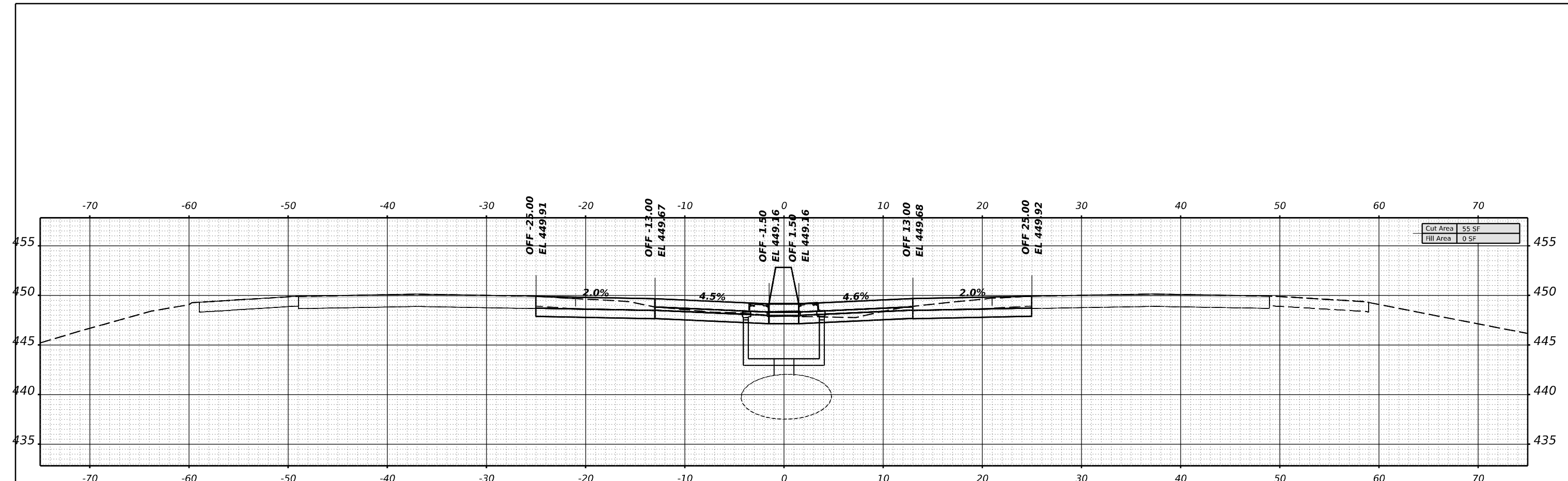
**STATE OF ILLINOIS  
DEPARTMENT OF TRANSPORTATION**

**I-57 CROSS SECTIONS**

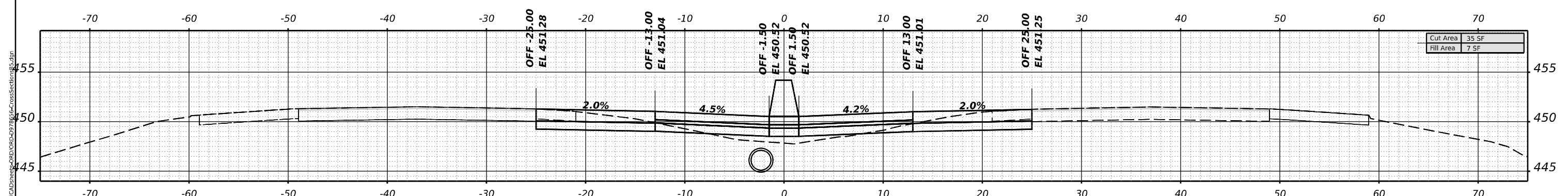
SCALE: SHEET OF SHEETS STA. TO STA.

F.A.I. RTE.	SECTION	COUNTY	TOTAL SHEETS	SHEET NO.
57	*	FRANKLIN	403	347
			CONTRACT NO. 78656	
ILLINOIS FED. AID PROJECT				

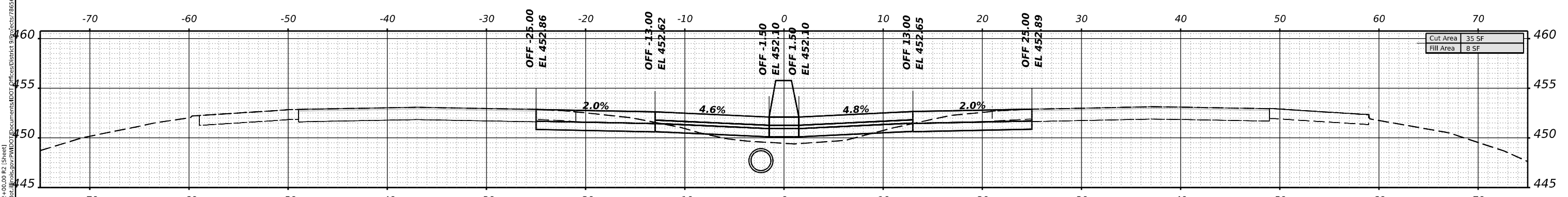
\*D9 I-57 Add Lane-4:(28-5)B-3



**STA 593+96.00**



**STA 593+00.00**



**STA 592+00.00**

MODEL: I:\FRANKLIN - 592+00.00.P1 (5/6/21)  
 FILE NAME: p:\blm\m\592+00.00.DWG

USER NAME = dailyll	DESIGNED -	REVISED -
	DRAWN -	REVISED -
PLOT SCALE = 0.16666633 1/ in.	CHECKED -	REVISED -
PLOT DATE = 5/7/2021	DATE -	REVISED -

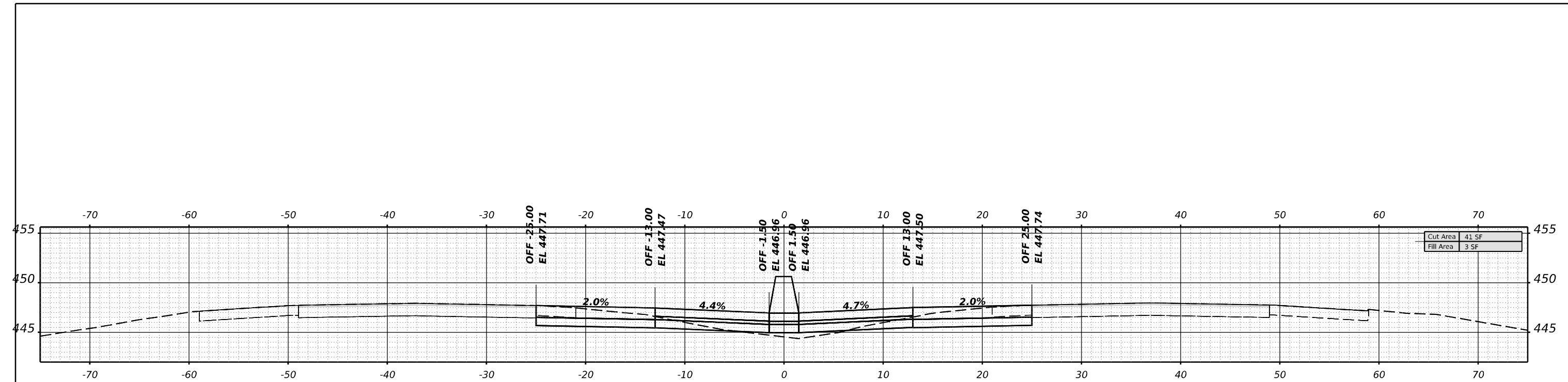
**STATE OF ILLINOIS  
DEPARTMENT OF TRANSPORTATION**

**I-57 CROSS SECTIONS**

SCALE:      SHEET      OF      SHEETS      STA.      TO STA.

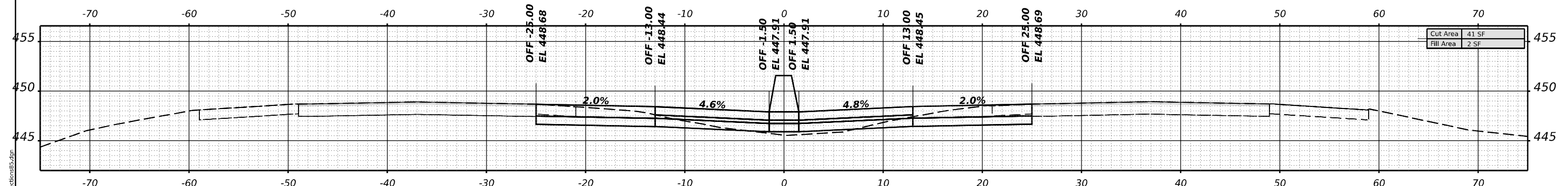
F.A.I. RTE.	SECTION	COUNTY	TOTAL SHEETS	SHEET NO.
57	*	FRANKLIN	403	348
			CONTRACT NO. 78656	
		ILLINOIS	FED. AID PROJECT	

\*D9 I-57 Add Lane-4;(28-5)B-3



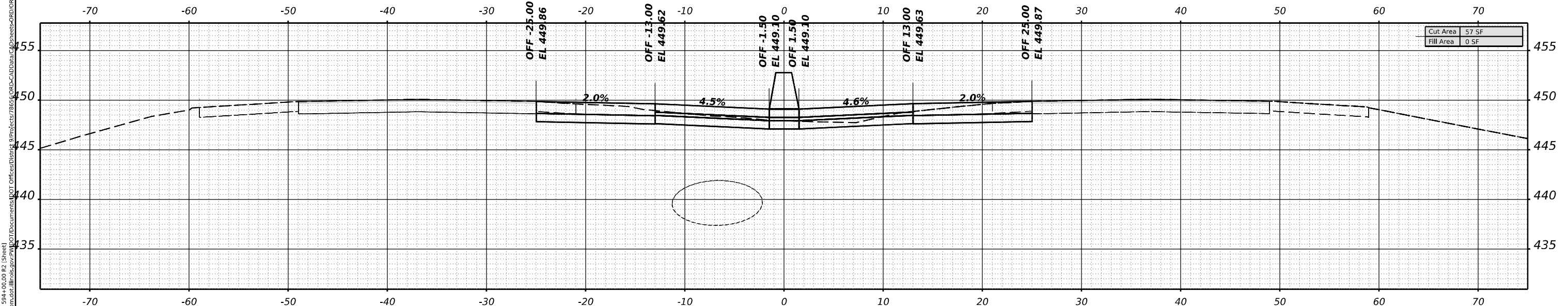
**STA 596+00.00**

Cut Area	41 SF
Fill Area	3 SF



**STA 595+00.00**

Cut Area	41 SF
Fill Area	2 SF



**STA 594+00.00**

Cut Area	57 SF
Fill Area	0 SF

MODEL: I:\FRANKLIN - 594+00.00.P1 (5/6/21)  
 FILE NAME: p:\blm\om\c\illinois\proj\DOT\Documents\DOT\Officer\DOT\I-57\78656\CRS-CrossSections\B5.dgn

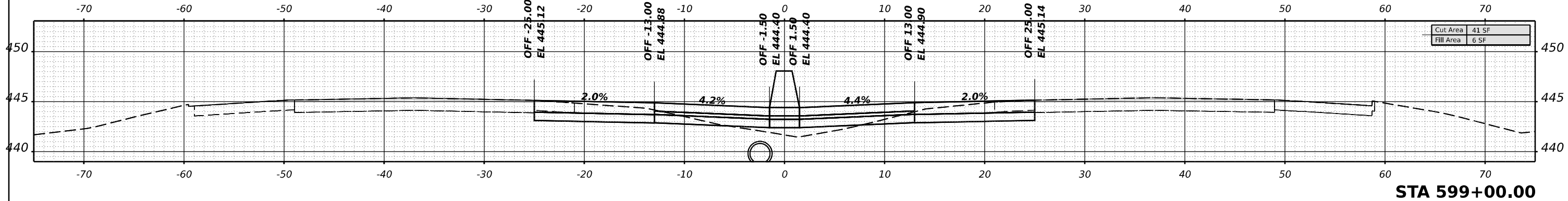
USER NAME = dailyll	DESIGNED -	REVISED -
PLOT SCALE = 0.16666633 1/ in.	DRAWN -	REVISED -
PLOT DATE = 5/7/2021	CHECKED -	REVISED -
	DATE -	REVISED -

**STATE OF ILLINOIS  
DEPARTMENT OF TRANSPORTATION**

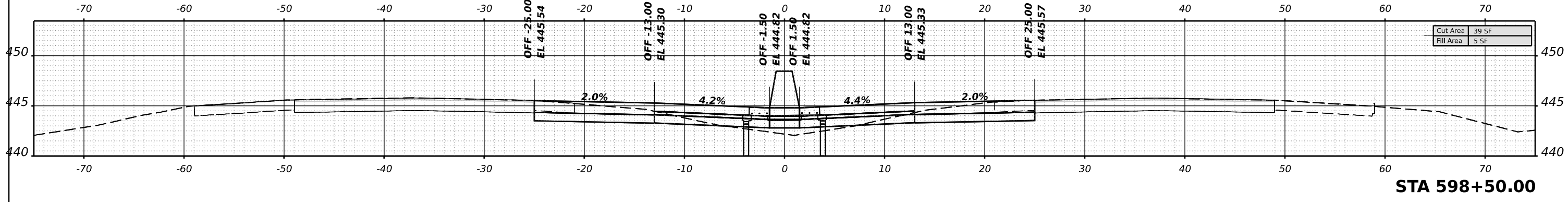
<b>I-57 CROSS SECTIONS</b>				
SCALE:	SHEET	OF	SHEETS	STA. TO STA.

F.A.I. RTE.	SECTION	COUNTY	TOTAL SHEETS	SHEET NO.
57	*	FRANKLIN	403	349
CONTRACT NO. 78656				

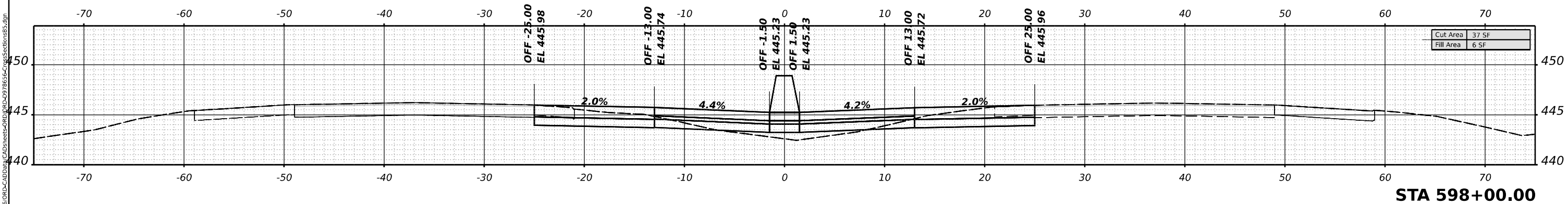
\*D9 I-57 Add Lane-4;(28-5)B-3



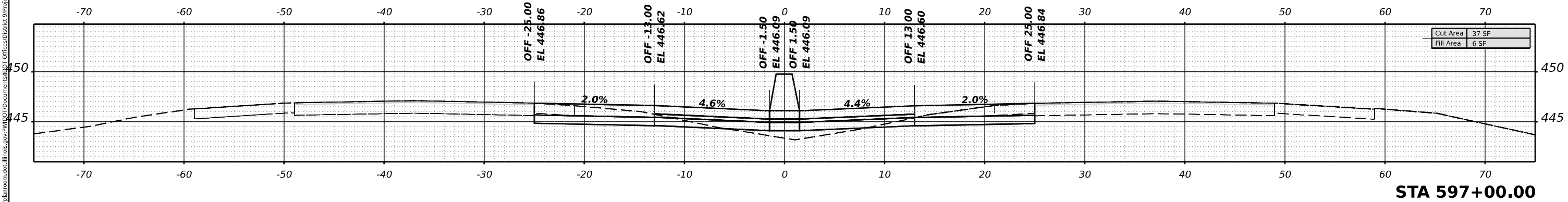
**STA 599+00.00**



**STA 598+50.00**



**STA 598+00.00**



**STA 597+00.00**

MODEL: I:\FTR\KING - 597+00.00.P1 (5/24/21)  
FILE NAME: p:\ibim\om\scut\mra\597+00.00\DOT Officer\DrHrdt 9\Projects\78656\ORPC\ADDData\CADD\mra\597+00.00\78656-CrossSectionB3.dgn

USER NAME = dailyll	DESIGNED -	REVISED -
PLOT SCALE = 0.16666633 1/ in.	DRAWN -	REVISED -
PLOT DATE = 5/7/2021	CHECKED -	REVISED -
	DATE -	REVISED -

**STATE OF ILLINOIS  
DEPARTMENT OF TRANSPORTATION**

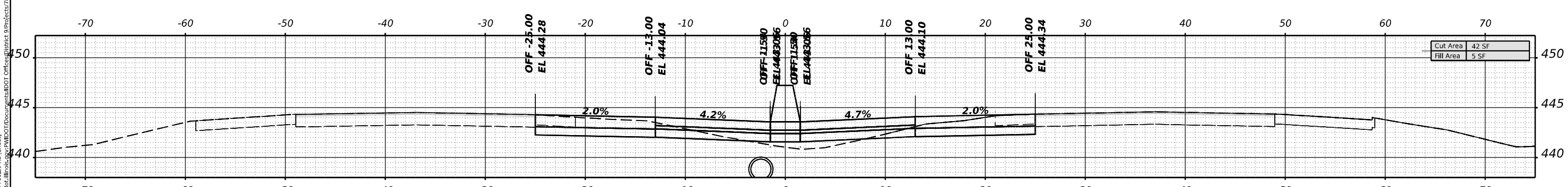
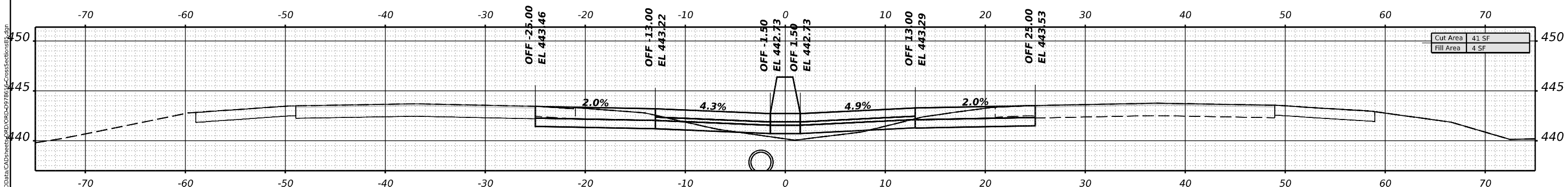
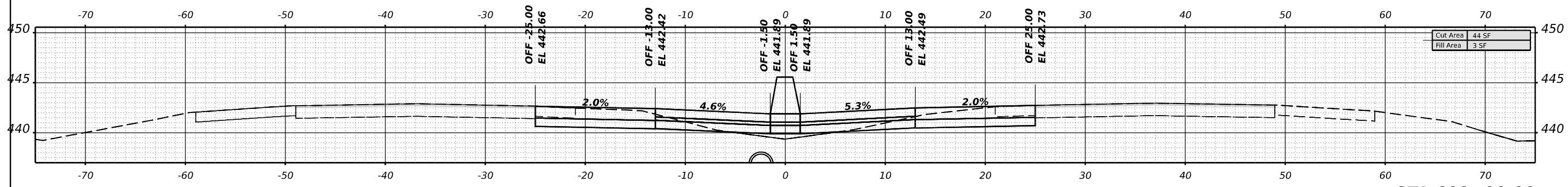
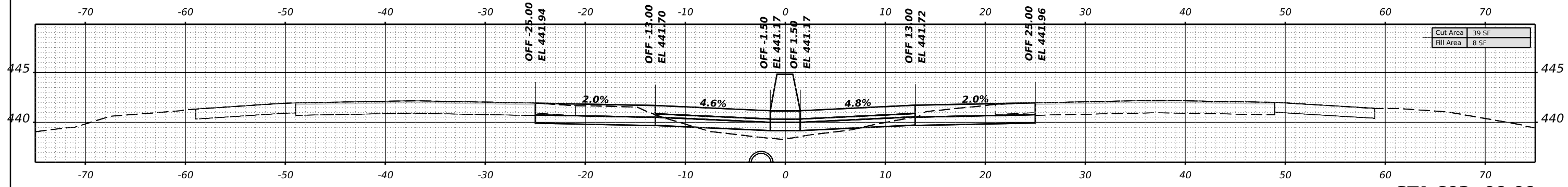
**I-57 CROSS SECTIONS**

SCALE:      SHEET      OF      SHEETS      STA.      TO STA.

F.A.I. RTE.	SECTION	COUNTY	TOTAL SHEETS	SHEET NO.
57	*	FRANKLIN	403	350
CONTRACT NO. 78656				
ILLINOIS FED. AID PROJECT				

\*D9 I-57 Add Lane-4:(28-5)B-3

MODEL: I:\FRANKLIN - 600+00.29.P1 (5/24/21)  
 FILE NAME: p:\blm\m\c\c\l\m\5\p\1\1\DOT\Documents\DOT Office\Difficut 9\Project\78656\ORPC-ADD\DATA\CAD\Drawings\ORPC-D9\78656-CrossSections\B5.dwg



USER NAME = dailyll	DESIGNED -	REVISED -
	DRAWN -	REVISED -
PLOT SCALE = 0.16666633 1/ in.	CHECKED -	REVISED -
PLOT DATE = 5/7/2021	DATE -	REVISED -

**STATE OF ILLINOIS  
 DEPARTMENT OF TRANSPORTATION**

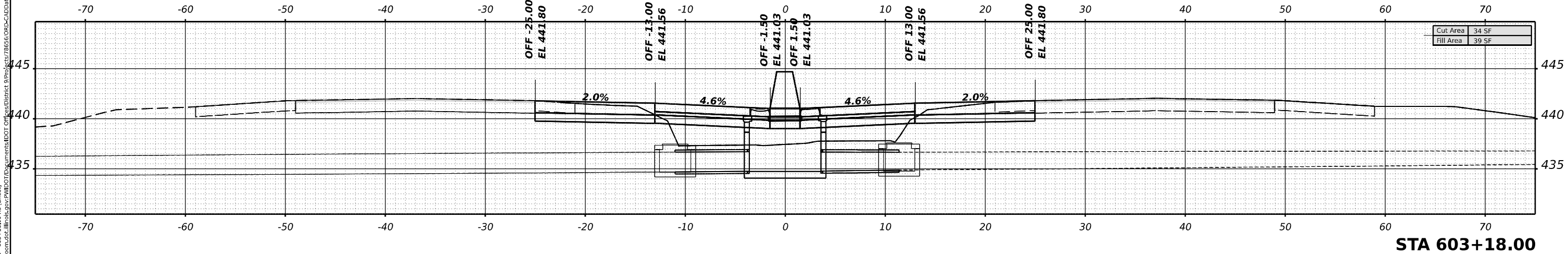
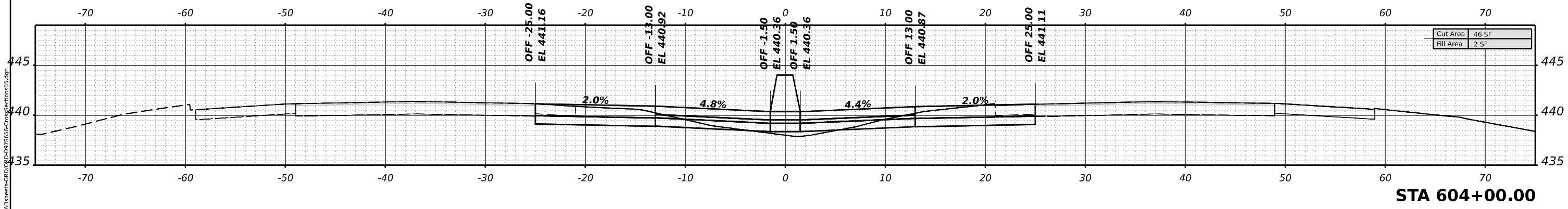
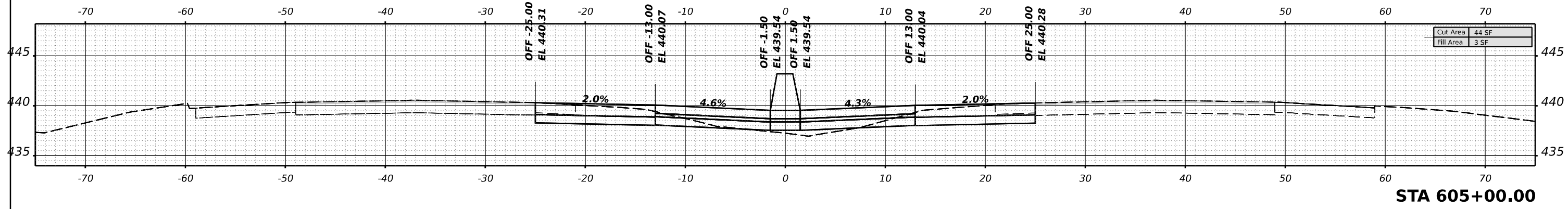
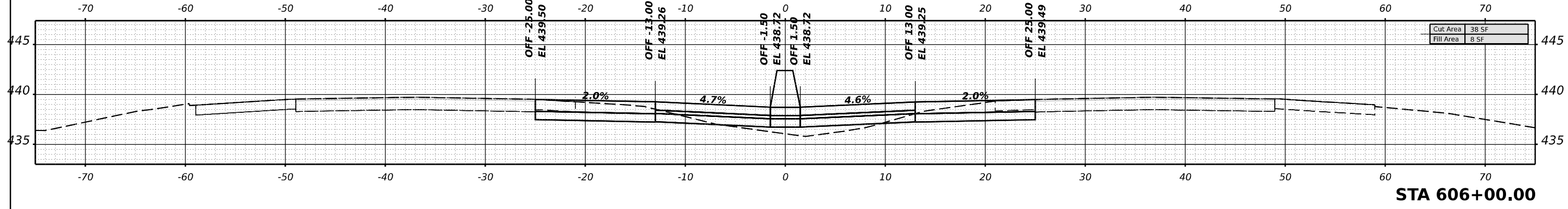
**I-57 CROSS SECTIONS**

SCALE: SHEET OF SHEETS STA. TO STA.

F.A.I. RTE.	SECTION	COUNTY	TOTAL SHEETS	SHEET NO.
57	*	FRANKLIN	403	351
CONTRACT NO. 78656				
ILLINOIS FED. AID PROJECT				

\*D9 I-57 Add Lane-4;(28-5)B-3

MODEL: I:\FRANKLIN - 603+18.00.P1 (5/7/2021)  
 FILE NAME: p:\iltrans\contract\78656\ORIG\DOT\Office\Drawings\DOT\Office\Drawings\DOT\78656-CrossSections\SectionsB5.dwg



USER NAME = dailyll	DESIGNED -	REVISED -
	DRAWN -	REVISED -
PLOT SCALE = 0.16666633 1/ in.	CHECKED -	REVISED -
PLOT DATE = 5/7/2021	DATE -	REVISED -

**STATE OF ILLINOIS  
 DEPARTMENT OF TRANSPORTATION**

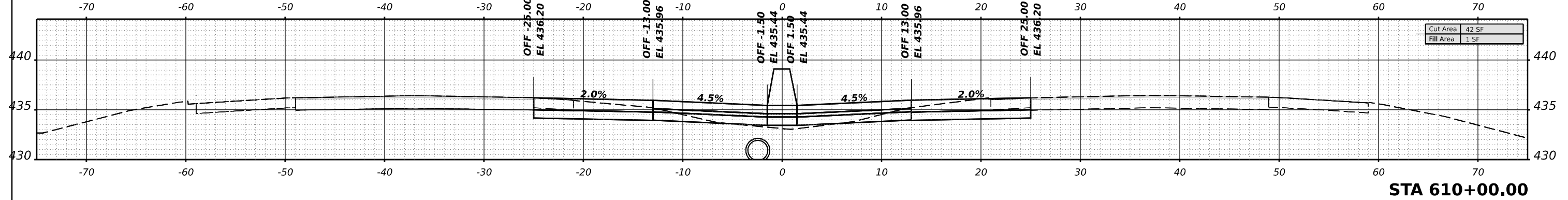
**I-57 CROSS SECTIONS**

SCALE: SHEET OF SHEETS STA. TO STA.

F.A.I. RTE.	SECTION	COUNTY	TOTAL SHEETS	SHEET NO.
57	*	FRANKLIN	403	352
CONTRACT NO. 78656				
ILLINOIS FED. AID PROJECT				

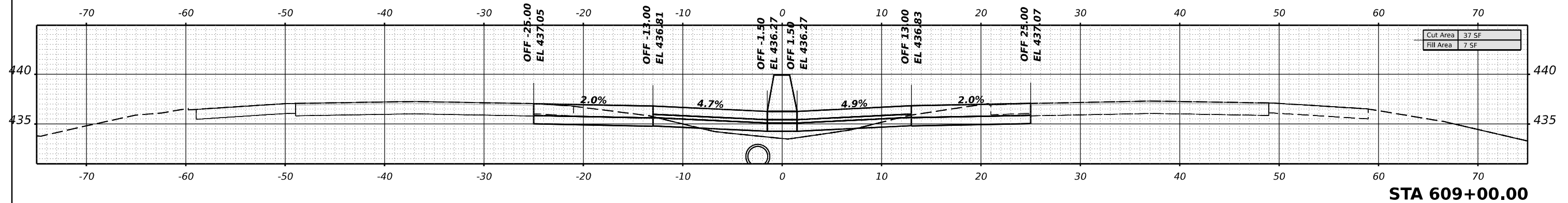
\*D9 I-57 Add Lane-4;(28-5)B-3





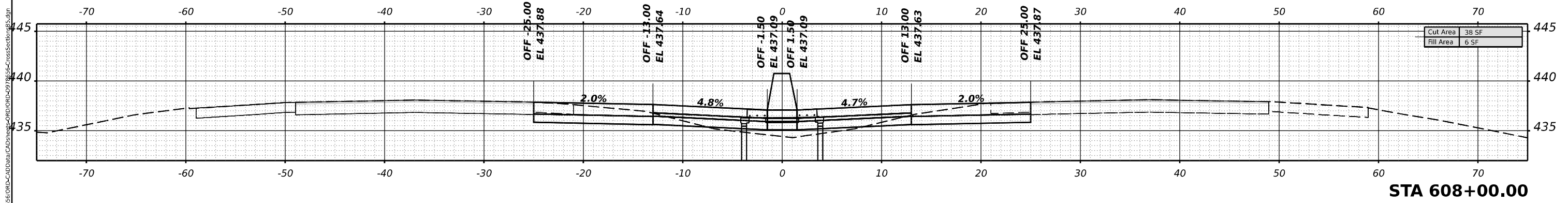
**STA 610+00.00**

Cut Area	42 SF
Fill Area	1 SF



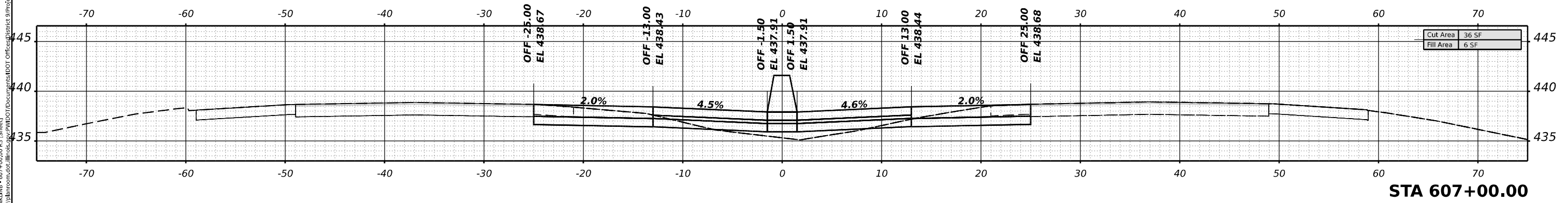
**STA 609+00.00**

Cut Area	37 SF
Fill Area	7 SF



**STA 608+00.00**

Cut Area	38 SF
Fill Area	6 SF



**STA 607+00.00**

Cut Area	36 SF
Fill Area	6 SF

MODEL: I:\FRANKLIN - 607+00.00.P1 (5/24/21)  
 FILE NAME: p:\blm\m\c\c\l\m\5\p\m\07\Documents\DOT\Office\Difficut\9\Project\78656\ORPC\ADDData\CAD\Sheet\ORPC\09\78656-CrossSection\B5.dwg

USER NAME = dailyll	DESIGNED -	REVISED -
PLOT SCALE = 0.16666633 1/ in.	DRAWN -	REVISED -
PLOT DATE = 5/7/2021	CHECKED -	REVISED -
	DATE -	REVISED -

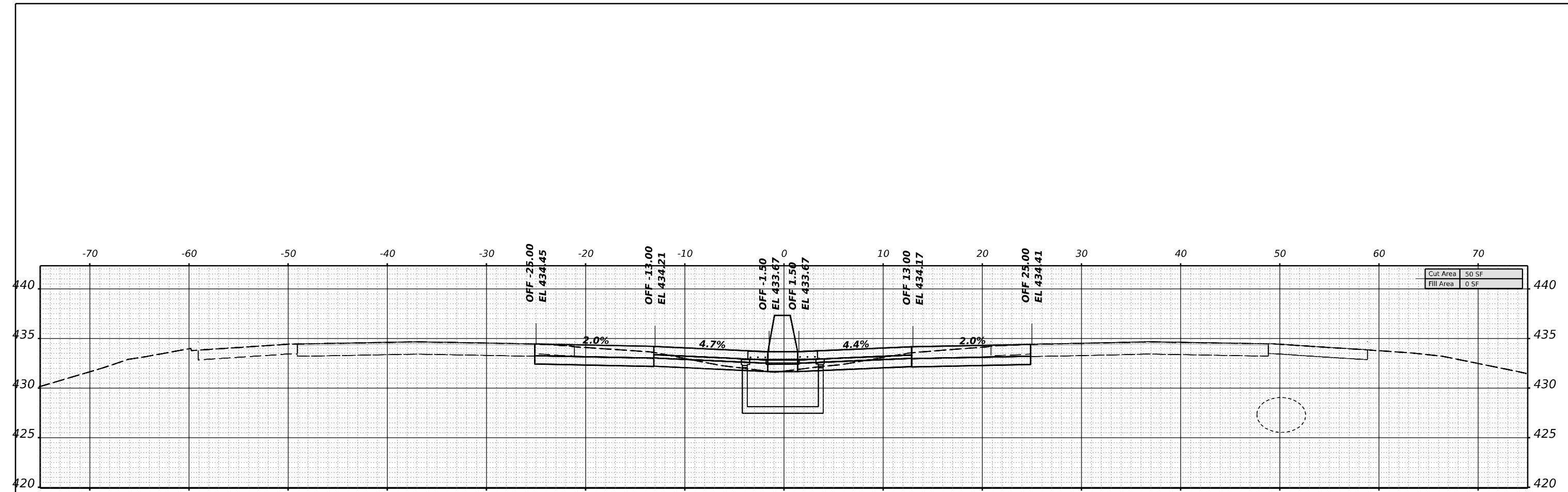
**STATE OF ILLINOIS  
DEPARTMENT OF TRANSPORTATION**

**I-57 CROSS SECTIONS**

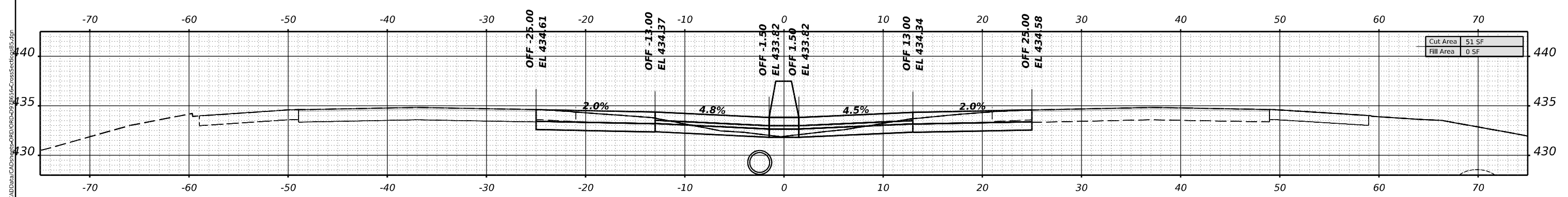
SCALE: SHEET OF SHEETS STA. TO STA.

F.A.I. RTE.	SECTION	COUNTY	TOTAL SHEETS	SHEET NO.
57	*	FRANKLIN	403	353
CONTRACT NO. 78656				
ILLINOIS FED. AID PROJECT				

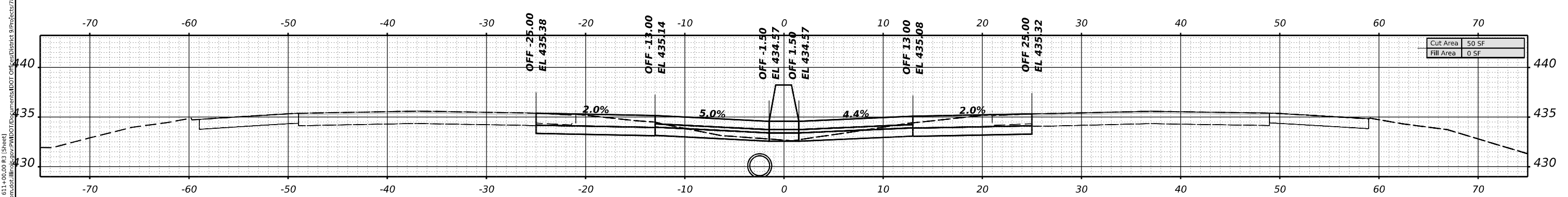
\*D9 I-57 Add Lane-4;(28-5)B-3



**STA 612+20.00**



**STA 612+00.00**



**STA 611+00.00**

MODEL: I7FRANKLIN - 611-00.00.P1 (5/4/21)  
 FILE NAME: p:\blm\mtdoc\11111111\proj\I7\I7CrossSections\DOT\I7CrossSections\DOT\I7CrossSections\I7CrossSections.dwg

USER NAME = dailyll	DESIGNED -	REVISED -
	DRAWN -	REVISED -
PLOT SCALE = 0.16666633 1/ in.	CHECKED -	REVISED -
PLOT DATE = 5/7/2021	DATE -	REVISED -

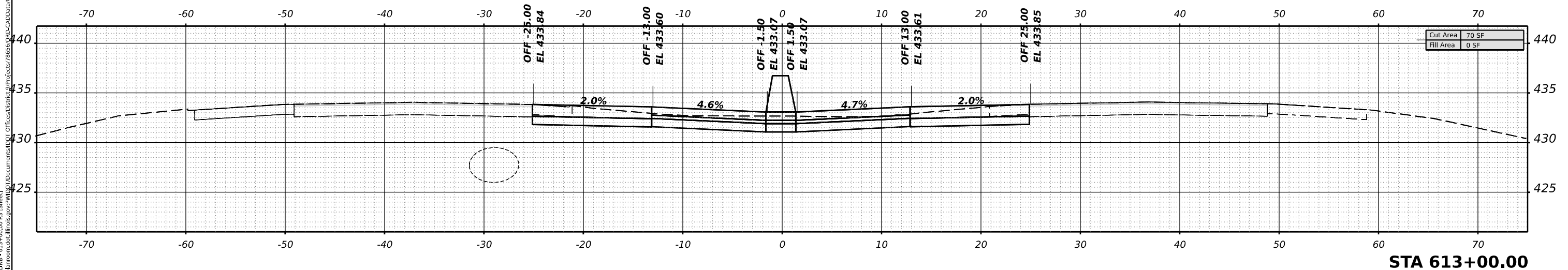
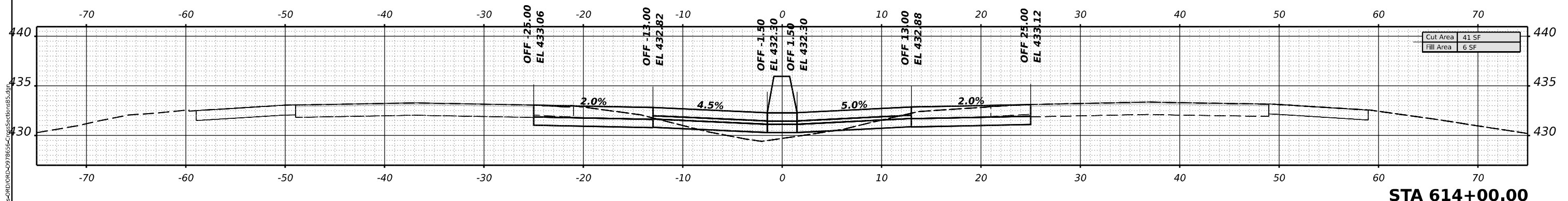
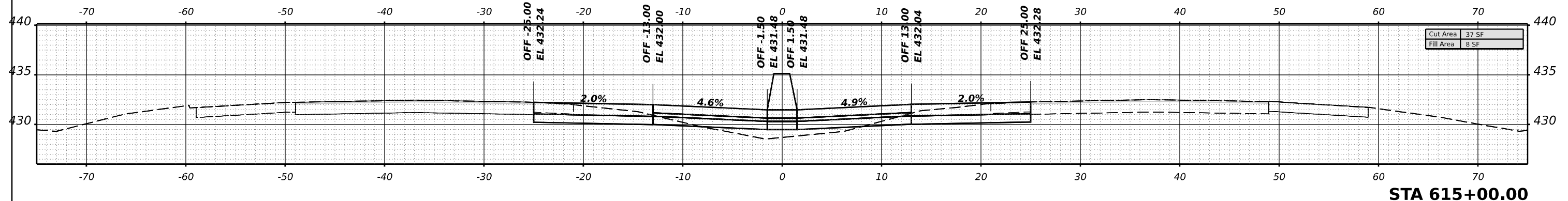
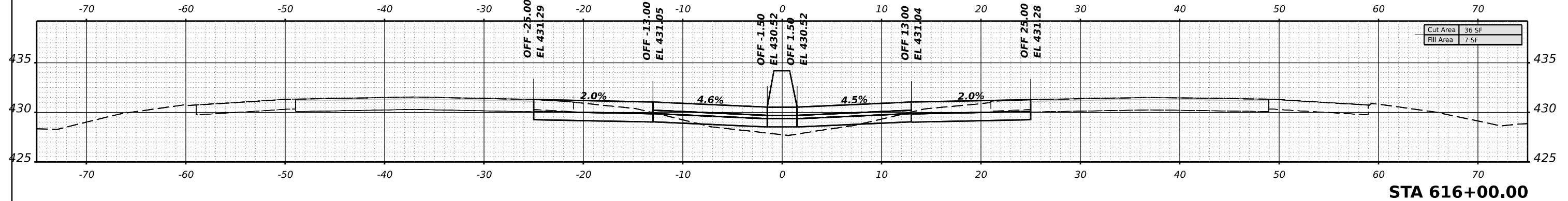
**STATE OF ILLINOIS  
DEPARTMENT OF TRANSPORTATION**

**I-57 CROSS SECTIONS**

SCALE: SHEET OF SHEETS STA. TO STA.

F.A.I. RTE.	SECTION	COUNTY	TOTAL SHEETS	SHEET NO.
57	*	FRANKLIN	403	354
CONTRACT NO. 78656				
ILLINOIS FED. AID PROJECT				

\*D9 I-57 Add Lane-4;(28-5)B-3



MODEL: I:\77FANK\WB - 613+00.00.P1 (5/6/21)  
 FILE NAME: p:\blm\om\cut\lms\613+00.00\DWG\Documents\DOT\Officer\Diff\I-57\78656-CAD\Drawings\DOT\613+00.00\78656-CrossSectionsB5.dwg

USER NAME = dailyll	DESIGNED -	REVISED -
	DRAWN -	REVISED -
PLOT SCALE = 0.16666633 1/ in.	CHECKED -	REVISED -
PLOT DATE = 5/7/2021	DATE -	REVISED -

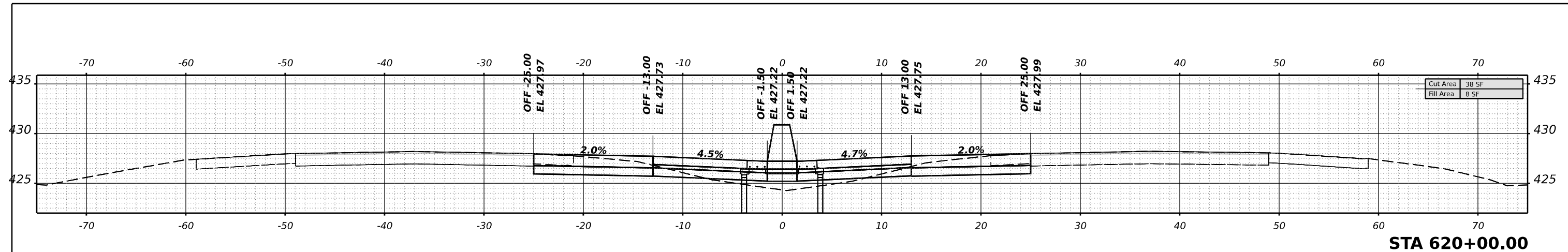
**STATE OF ILLINOIS  
DEPARTMENT OF TRANSPORTATION**

**I-57 CROSS SECTIONS**

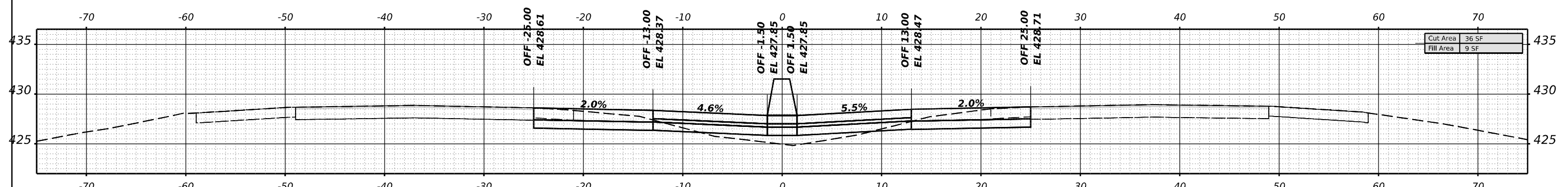
SCALE: SHEET OF SHEETS STA. TO STA.

F.A.I. RTE.	SECTION	COUNTY	TOTAL SHEETS	SHEET NO.
57	*	FRANKLIN	403	355
CONTRACT NO. 78656				

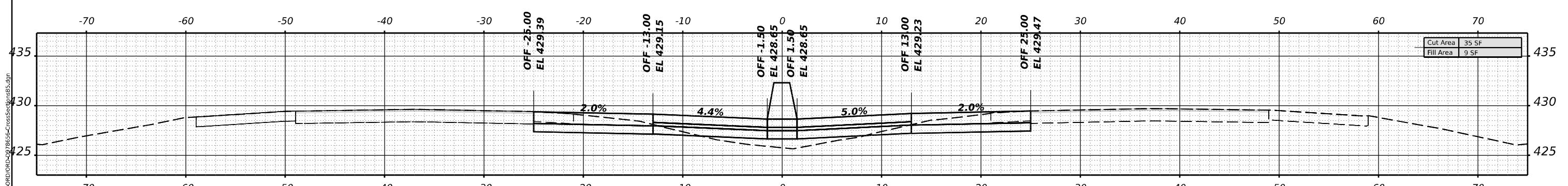
\*D9 I-57 Add Lane-4:(28-5)B-3



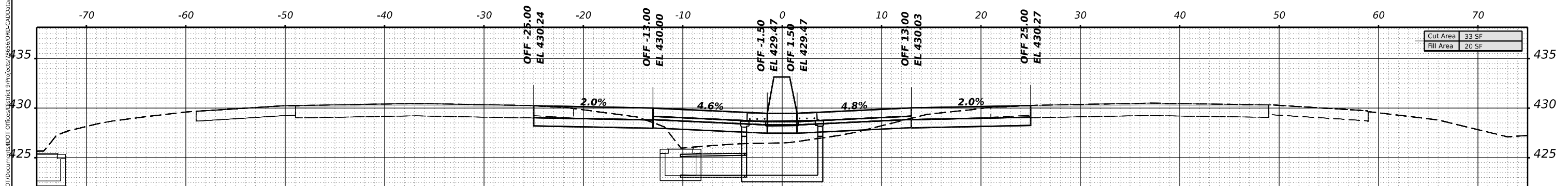
**STA 620+00.00**



**STA 619+00.00**



**STA 618+00.00**



**STA 617+00.00**

MODEL: I:\77FRANKLIN - 617+00.00.P1 (5/6/21)  
 FILE NAME: p:\planning\contract\illinois\I-57\DOT\Documents\DOT\Office\I-57\617+00.00\I-57-CrossSectionB5.dgn

USER NAME = dailyll	DESIGNED -	REVISED -
	DRAWN -	REVISED -
PLOT SCALE = 0.16666633 1/ in.	CHECKED -	REVISED -
PLOT DATE = 5/7/2021	DATE -	REVISED -

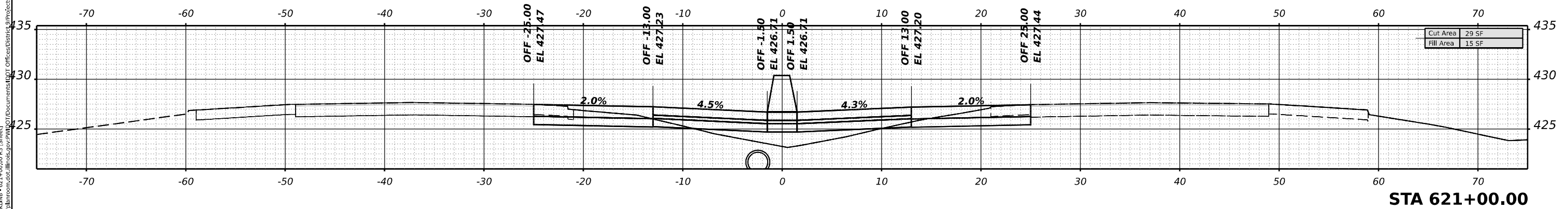
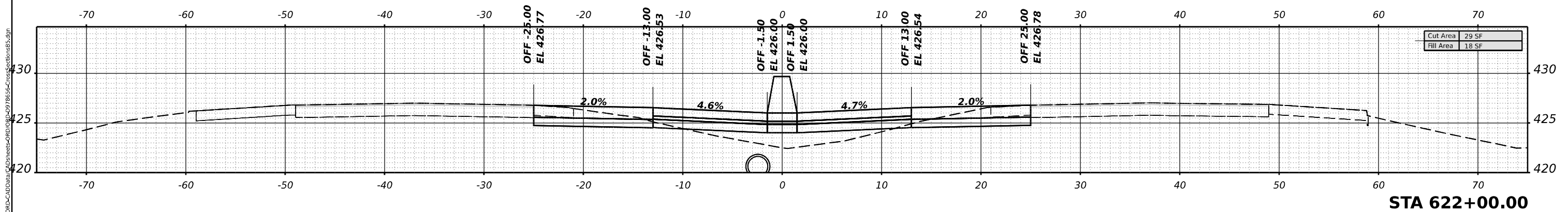
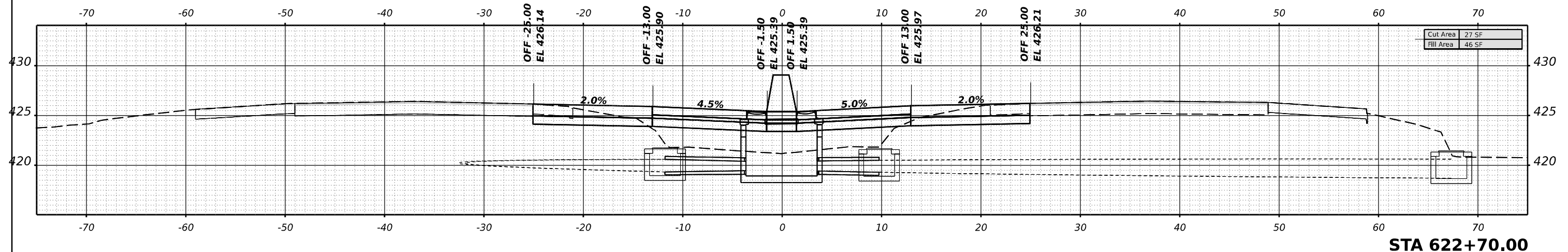
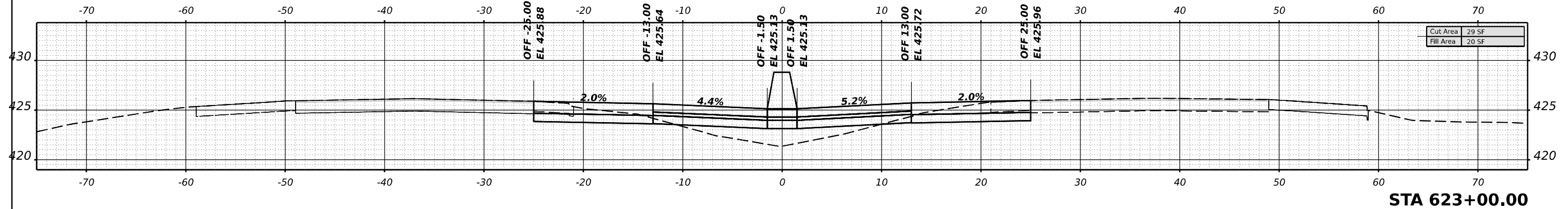
**STATE OF ILLINOIS  
DEPARTMENT OF TRANSPORTATION**

**I-57 CROSS SECTIONS**

SCALE: SHEET OF SHEETS STA. TO STA.

F.A.I. RTE.	SECTION	COUNTY	TOTAL SHEETS	SHEET NO.
57	*	FRANKLIN	403	356
CONTRACT NO. 78656				
ILLINOIS FED. AID PROJECT				

\*D9 I-57 Add Lane-4;(28-5)B-3



MODEL: I:\7FRANKLIN - 621-00-00.P1 (Sheet)  
 FILE NAME: p:\blm\om\cut\lms\proj\7FRANKLIN\Documents\DOT\_Officer\DOT\I-57\I-57\_CrossSections\I-57\_CrossSections85.dgn

USER NAME = dailyll	DESIGNED -	REVISED -
	DRAWN -	REVISED -
PLOT SCALE = 0.16666633 1/ in.	CHECKED -	REVISED -
PLOT DATE = 5/7/2021	DATE -	REVISED -

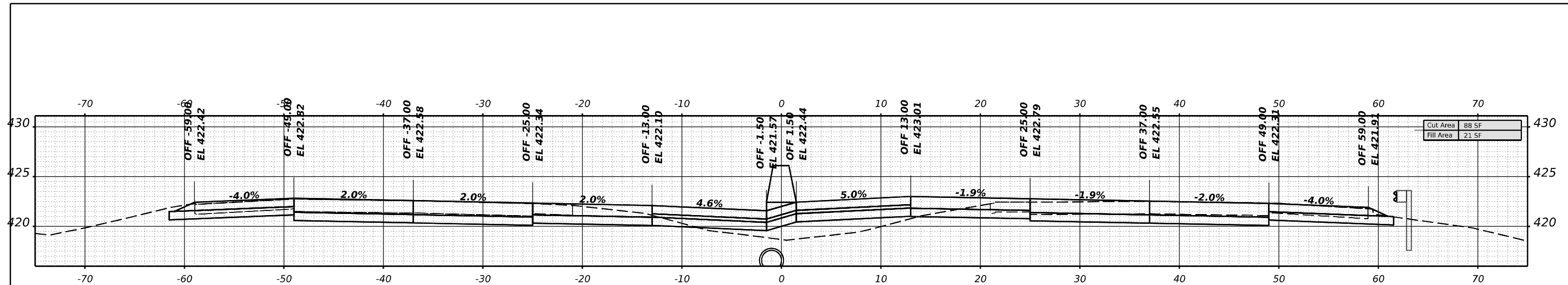
**STATE OF ILLINOIS  
DEPARTMENT OF TRANSPORTATION**

**I-57 CROSS SECTIONS**

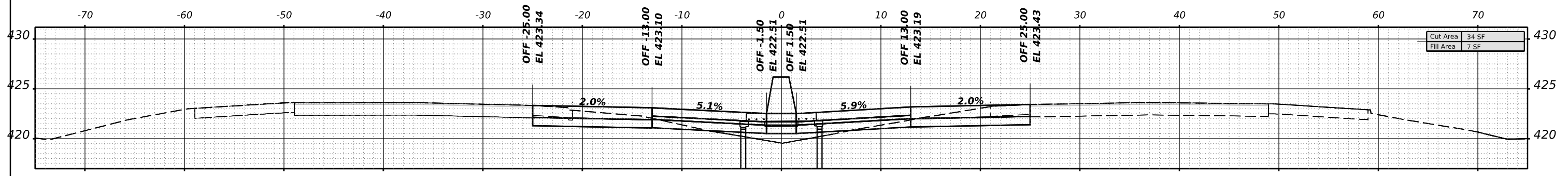
SCALE: SHEET OF SHEETS STA. TO STA.

F.A.I. RTE.	SECTION	COUNTY	TOTAL SHEETS	SHEET NO.
57	*	FRANKLIN	403	357
CONTRACT NO. 78656				

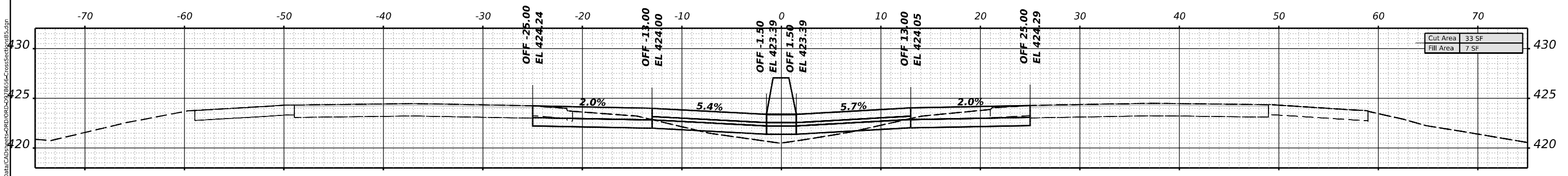
\*D9 I-57 Add Lane-4;(28-5)B-3



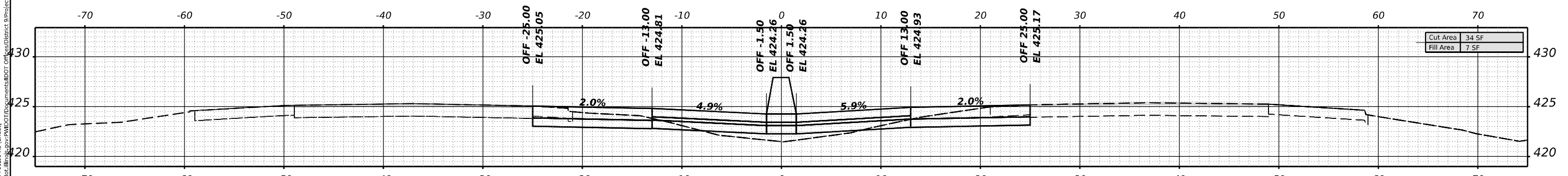
STA 627+00.00



STA 626+00.00



STA 625+00.00



STA 624+00.00

MODEL: I:\FRANKLIN - 624+00.00.P1 (5/6/21)  
 FILE NAME: p:\blm\m\c\c\blm\p\w\07\Documents\DOT\Office\Bldg\9\Projects\78656\ORPC\ADD\DATA\CAD\Bldg\ORPC\ORPC-CrossSectionB5.dwg

USER NAME = dailyll	DESIGNED -	REVISED -
	DRAWN -	REVISED -
PLOT SCALE = 0.16666633 1/ in.	CHECKED -	REVISED -
PLOT DATE = 5/7/2021	DATE -	REVISED -

**STATE OF ILLINOIS  
DEPARTMENT OF TRANSPORTATION**

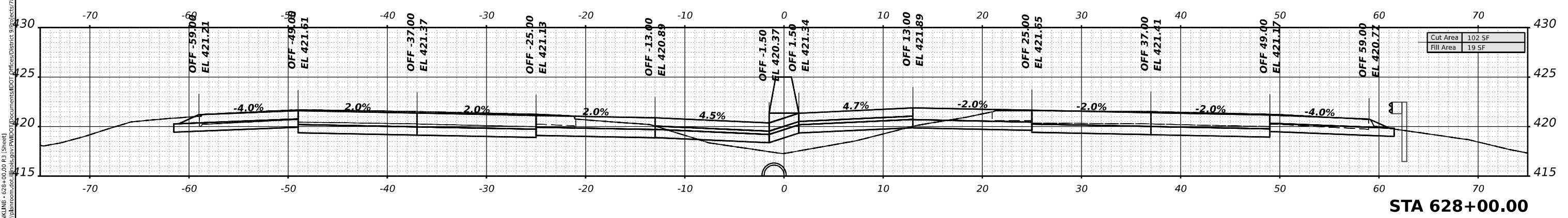
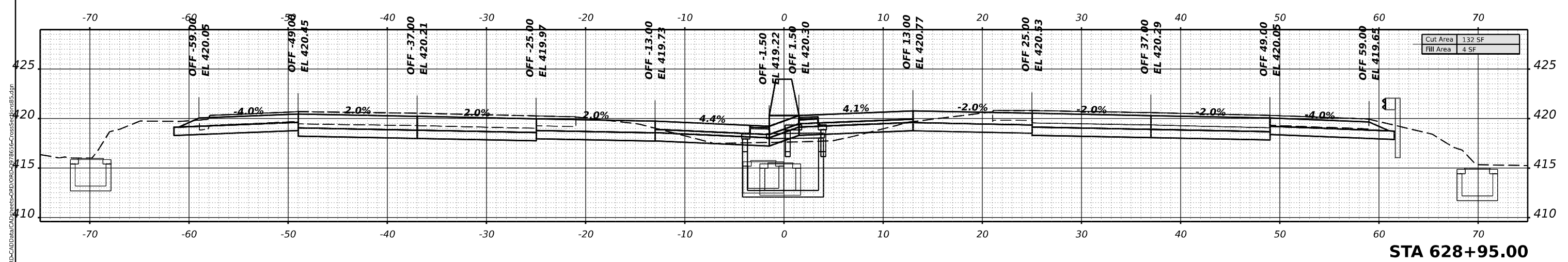
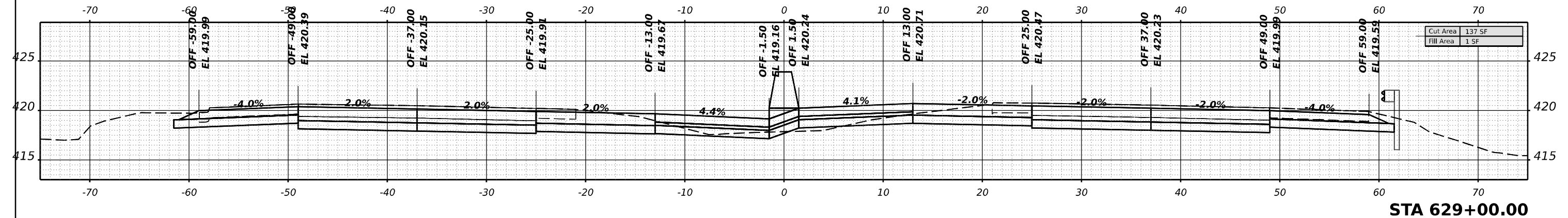
**I-57 CROSS SECTIONS**

SCALE: SHEET OF SHEETS STA. TO STA.

F.A.I. RTE. 57	SECTION *	COUNTY FRANKLIN	TOTAL SHEETS 403	SHEET NO. 358
CONTRACT NO. 78656				
ILLINOIS FED. AID PROJECT				

\*D9 I-57 Add Lane-4;(28-5)B-3

MODEL: I:\FRANKLIN - 628+00.00.P1 (5/4/21)  
 FILE NAME: p:\blm\m\cadd\illinois\project\78656\ORPC\CADD\data\CAD\sheet\ORPC\ORPC-09\78656-CrossSectionB5.dwg



USER NAME = dailyll	DESIGNED -	REVISED -
PLOT SCALE = 0.16666633 1/ in.	DRAWN -	REVISED -
PLOT DATE = 5/7/2021	CHECKED -	REVISED -
	DATE -	REVISED -

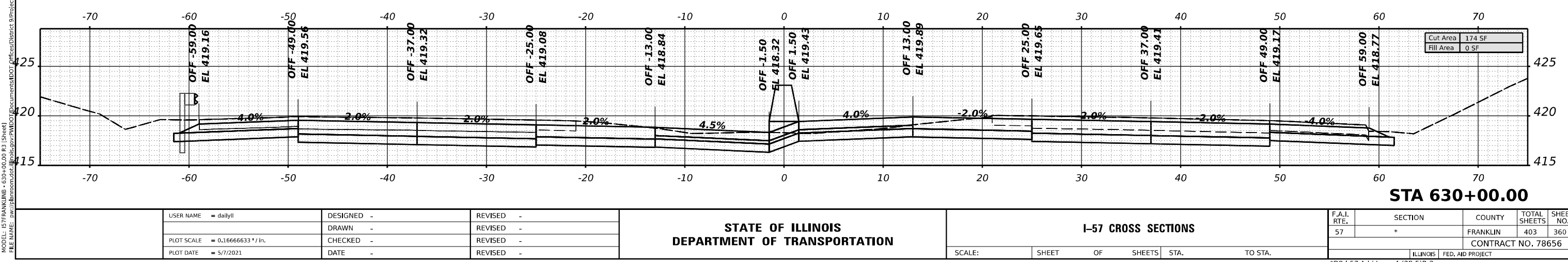
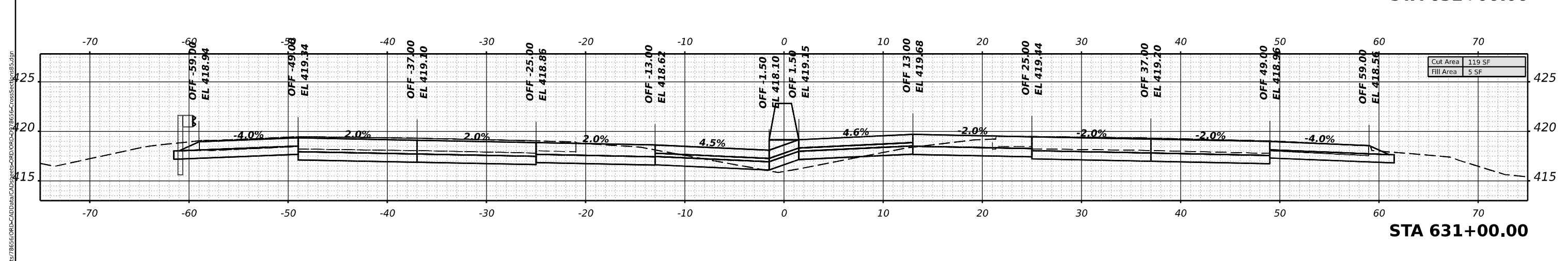
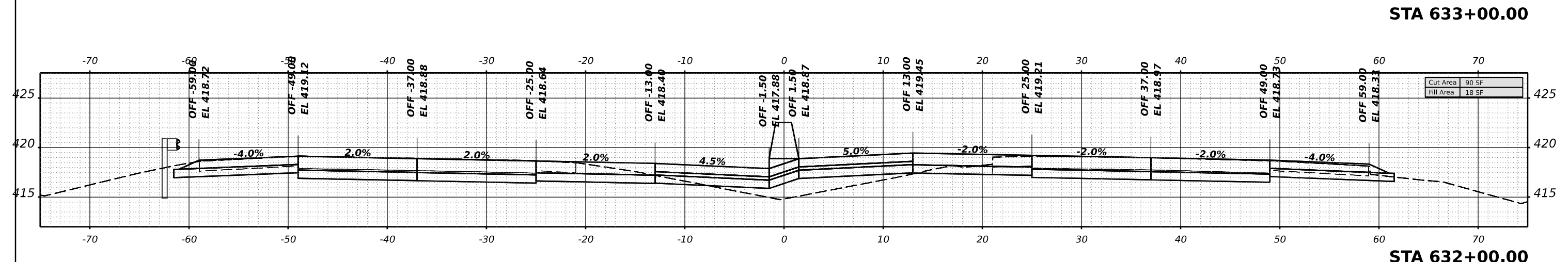
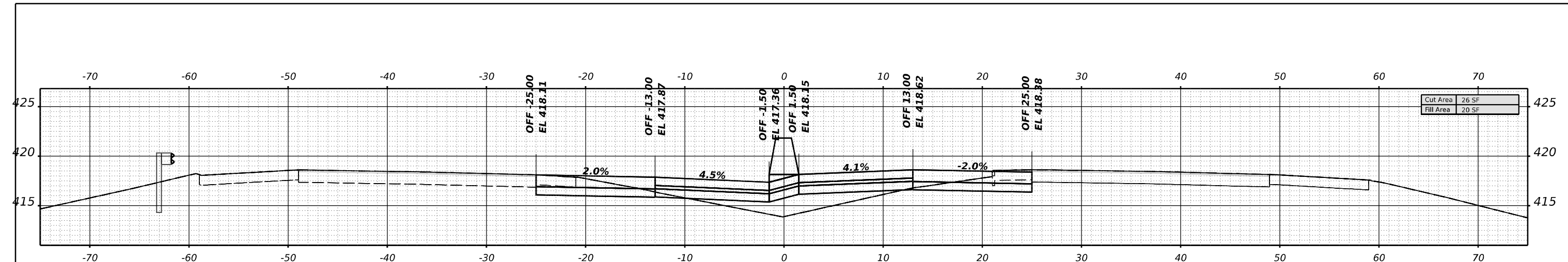
**STATE OF ILLINOIS  
 DEPARTMENT OF TRANSPORTATION**

**I-57 CROSS SECTIONS**

SCALE: SHEET OF SHEETS STA. TO STA.

F.A.I. RTE.	SECTION	COUNTY	TOTAL SHEETS	SHEET NO.
57	*	FRANKLIN	403	359
CONTRACT NO. 78656				

\*D9 I-57 Add Lane-4;(28-5)B-3



MODEL: I:\FRANKLIN - 630+00.00.P1 (5/4/21)  
 FILE NAME: p:\blm\m\cadd\...

USER NAME = dailyll	DESIGNED -	REVISED -
	DRAWN -	REVISED -
PLOT SCALE = 0.16666633 1/ in.	CHECKED -	REVISED -
PLOT DATE = 5/7/2021	DATE -	REVISED -

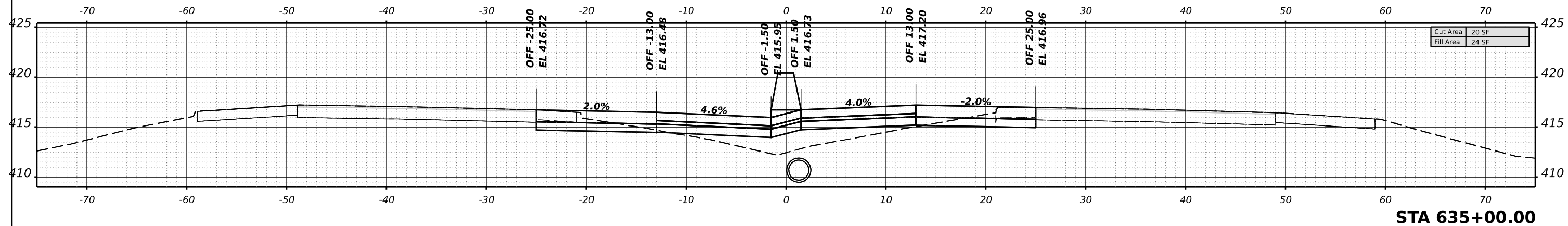
**STATE OF ILLINOIS**  
**DEPARTMENT OF TRANSPORTATION**

<b>I-57 CROSS SECTIONS</b>				
SCALE:	SHEET	OF	SHEETS	STA. TO STA.

F.A.I. RTE.	SECTION	COUNTY	TOTAL SHEETS	SHEET NO.
57	*	FRANKLIN	403	360
CONTRACT NO. 78656				

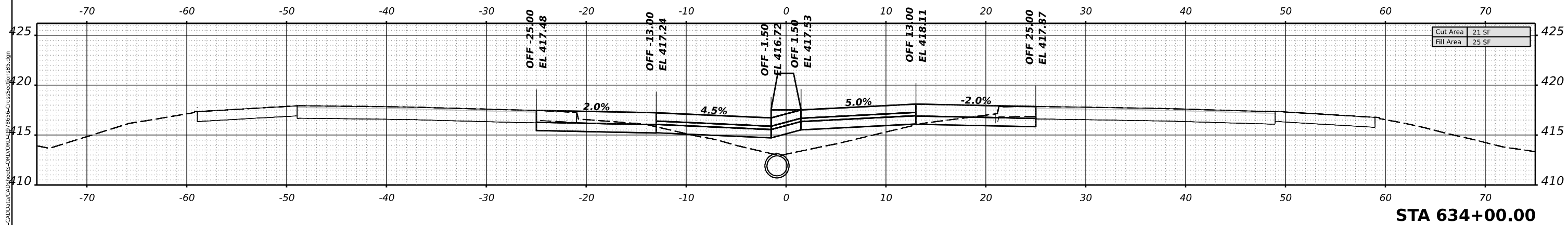
\*D9 I-57 Add Lane-4:(28-5)B-3





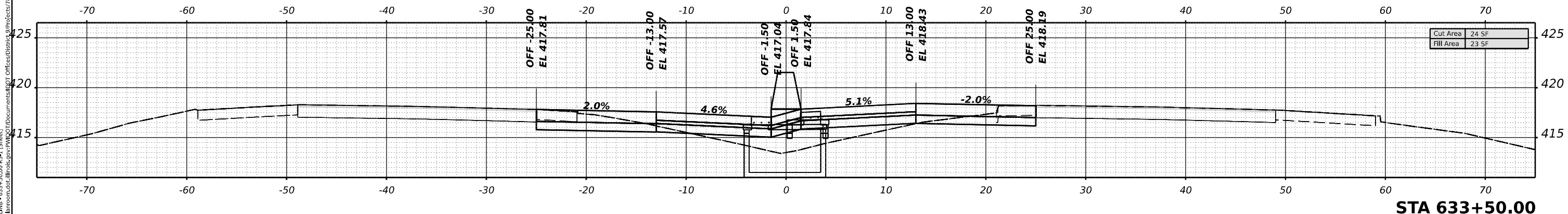
**STA 635+00.00**

Cut Area	20 SF
Fill Area	24 SF



**STA 634+00.00**

Cut Area	21 SF
Fill Area	25 SF



**STA 633+50.00**

Cut Area	24 SF
Fill Area	23 SF

**STATE OF ILLINOIS  
DEPARTMENT OF TRANSPORTATION**

**I-57 CROSS SECTIONS**

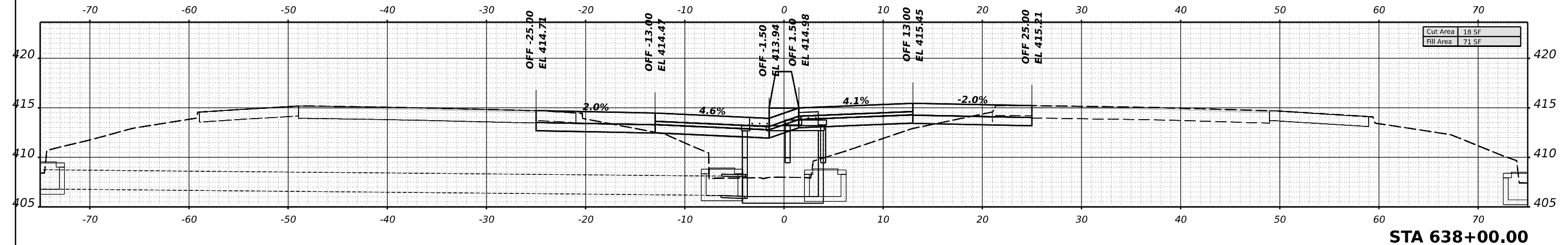
USER NAME = dailyll	DESIGNED -	REVISED -
	DRAWN -	REVISED -
PLOT SCALE = 0.16666633 1/ in.	CHECKED -	REVISED -
PLOT DATE = 5/7/2021	DATE -	REVISED -

SCALE:	SHEET	OF	SHEETS	STA.	TO STA.
--------	-------	----	--------	------	---------

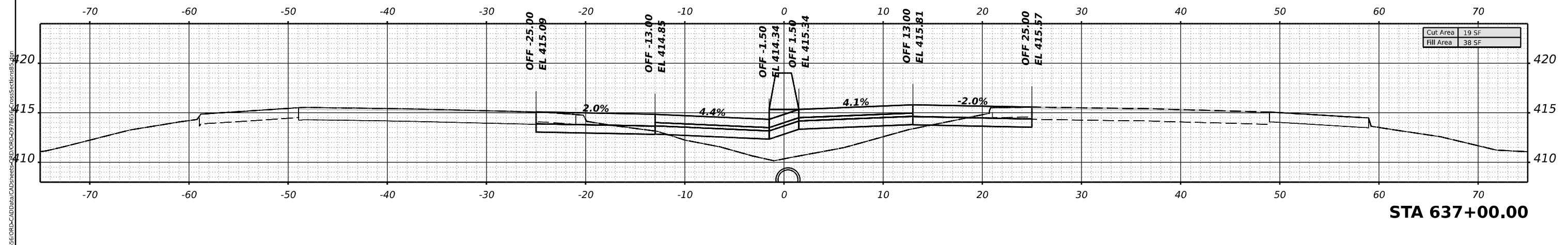
F.A.I. RTE.	SECTION	COUNTY	TOTAL SHEETS	SHEET NO.
57	*	FRANKLIN	403	361
CONTRACT NO. 78656				
ILLINOIS FED. AID PROJECT				

MODEL: I:\FRANKLIN\633+50.00\_P13-1.dwg  
 FILE NAME: p:\bim\omni\cadd\proj\78656\cadd\data\cadd\sheet\09\09\78656-CrossSectionB5.dwg

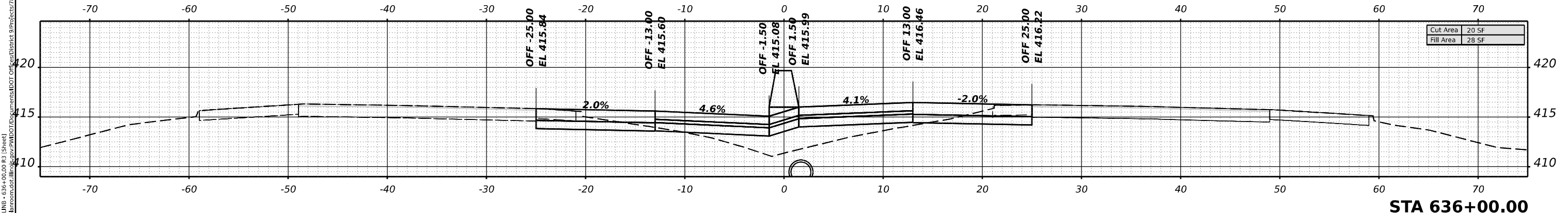
\*D9 I-57 Add Lane-4;(28-5)B-3



**STA 638+00.00**



**STA 637+00.00**



**STA 636+00.00**

MODEL: I:\FRANKLIN - 636+00.00.P1 (5/6/21)  
 FILE NAME: p:\blm\om\sc\illinois\proj\78656\ORPC\ADDData\CAD\meset\ORPC\ORPC-09\78656\CrossSections\B5.dgn

USER NAME = dailyll	DESIGNED -	REVISED -
	DRAWN -	REVISED -
PLOT SCALE = 0.16666633 1/ in.	CHECKED -	REVISED -
PLOT DATE = 5/7/2021	DATE -	REVISED -

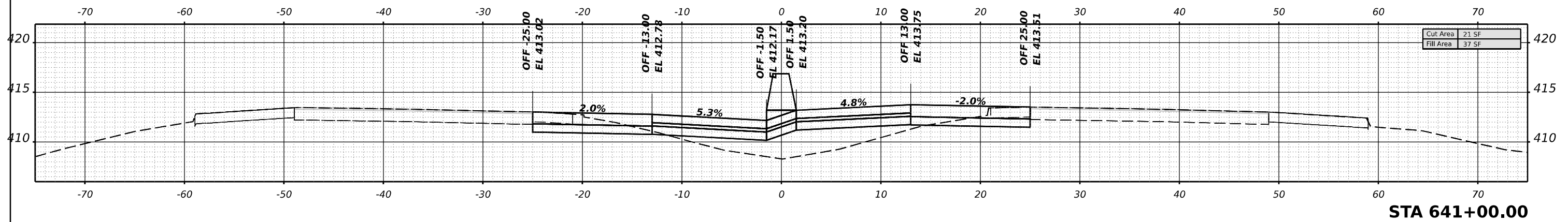
**STATE OF ILLINOIS  
DEPARTMENT OF TRANSPORTATION**

**I-57 CROSS SECTIONS**

SCALE: SHEET OF SHEETS STA. TO STA.

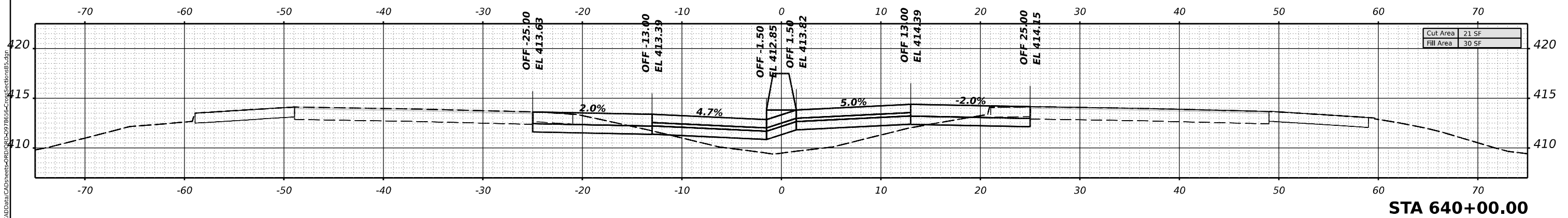
F.A.I. RTE.	SECTION	COUNTY	TOTAL SHEETS	SHEET NO.
57	*	FRANKLIN	403	362
CONTRACT NO. 78656				
ILLINOIS FED. AID PROJECT				

\*D9 I-57 Add Lane-4;(28-5)B-3



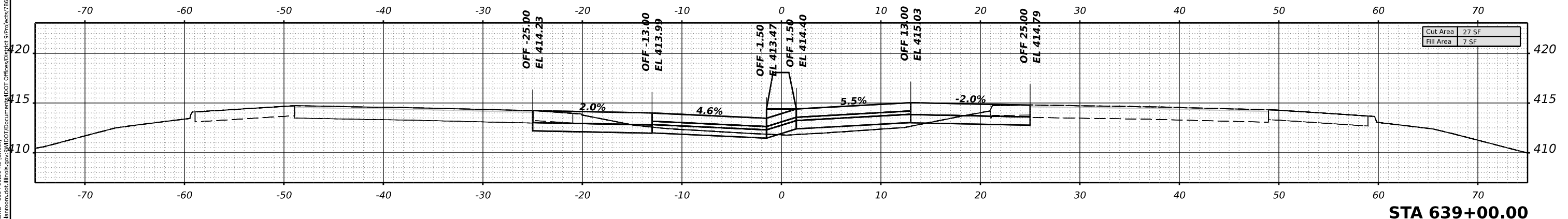
**STA 641+00.00**

Cut Area	21 SF
Fill Area	37 SF



**STA 640+00.00**

Cut Area	21 SF
Fill Area	30 SF



**STA 639+00.00**

Cut Area	27 SF
Fill Area	7 SF

**STATE OF ILLINOIS  
DEPARTMENT OF TRANSPORTATION**

**I-57 CROSS SECTIONS**

USER NAME = dailyll	DESIGNED -	REVISED -
	DRAWN -	REVISED -
PLOT SCALE = 0.16666633 1/ in.	CHECKED -	REVISED -
PLOT DATE = 5/7/2021	DATE -	REVISED -

SCALE:	SHEET	OF	SHEETS	STA.	TO STA.
--------	-------	----	--------	------	---------

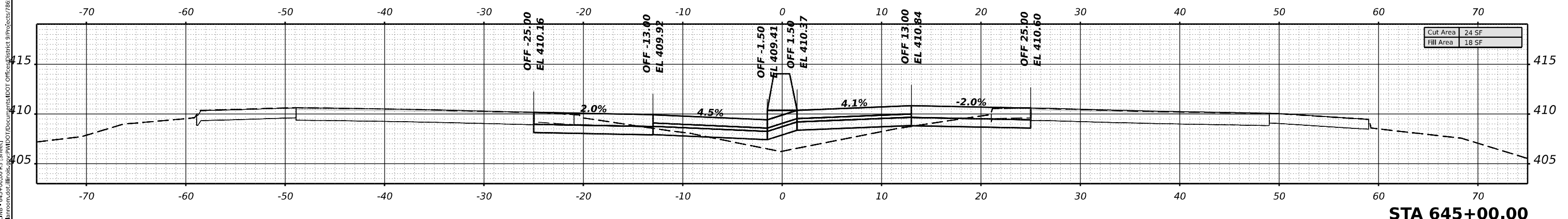
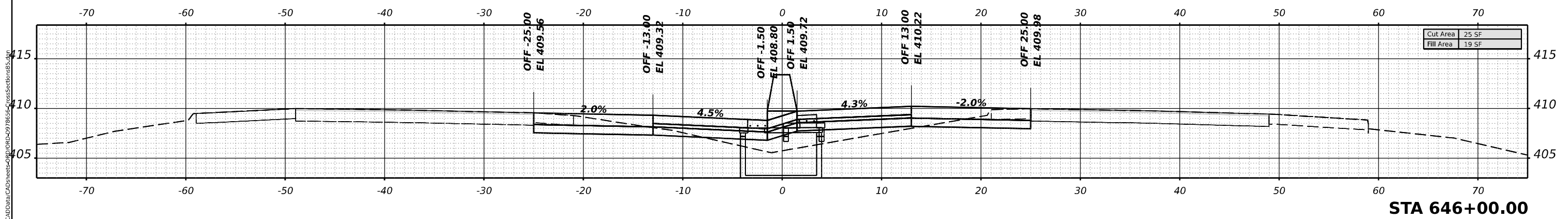
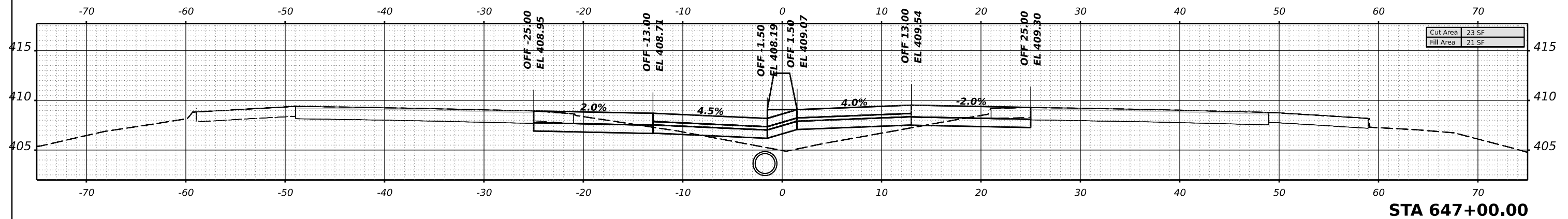
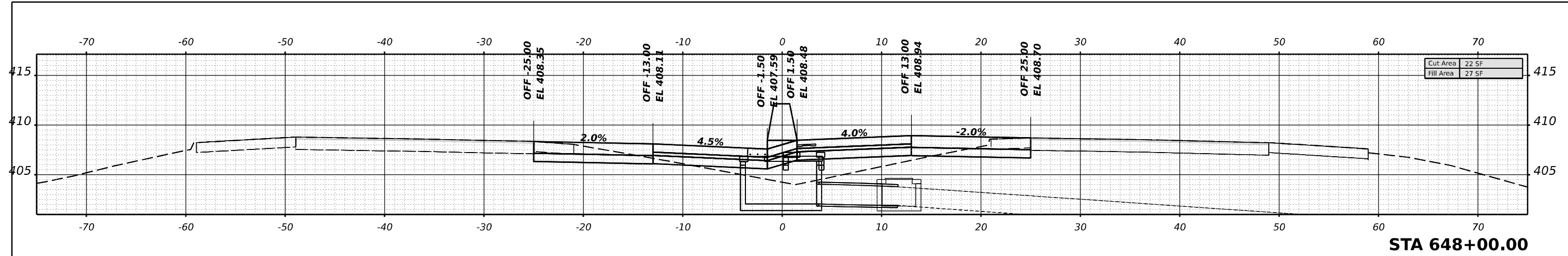
F.A.I. RTE.	SECTION	COUNTY	TOTAL SHEETS	SHEET NO.
57	*	FRANKLIN	403	363
CONTRACT NO. 78656				

\*D9 I-57 Add Lane-4;(28-5)B-3

MODEL: I:\FRANKLIN - 639+00.00.P1 (5/6/21)  
FILE NAME: p:\blm\mtdoc\illinois\proj\DOT\Documents\DOT\Office\DP\1d1\_9\Project\78656\CRB-CADData\CAD\mets-ORD\CRB-0978656-CrossSections\Sections85.dwg



MODEL: I:\FRANKLIN - 645+00.00.P1 (5/6/21)  
 FILE NAME: p:\blm\m\c\c\l\m\645+00.00.P1\DOT\Office\DH\1d\9\Project\78656\CRB-CAD\Drawings\CRB-CrossSections\SectionsB5.dwg



USER NAME = dailyll	DESIGNED -	REVISED -
	DRAWN -	REVISED -
PLOT SCALE = 0.16666633 1/ in.	CHECKED -	REVISED -
PLOT DATE = 5/7/2021	DATE -	REVISED -

**STATE OF ILLINOIS  
DEPARTMENT OF TRANSPORTATION**

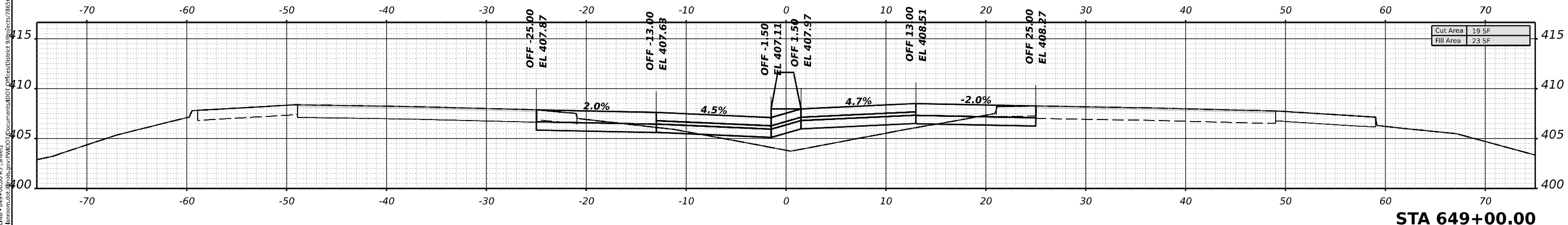
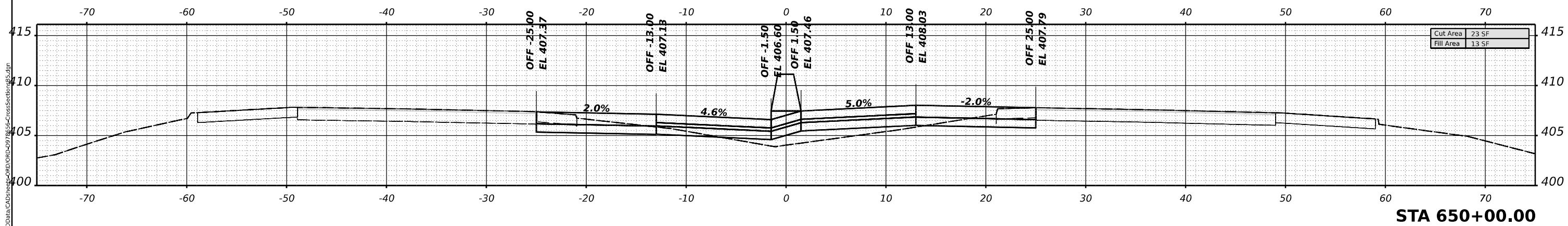
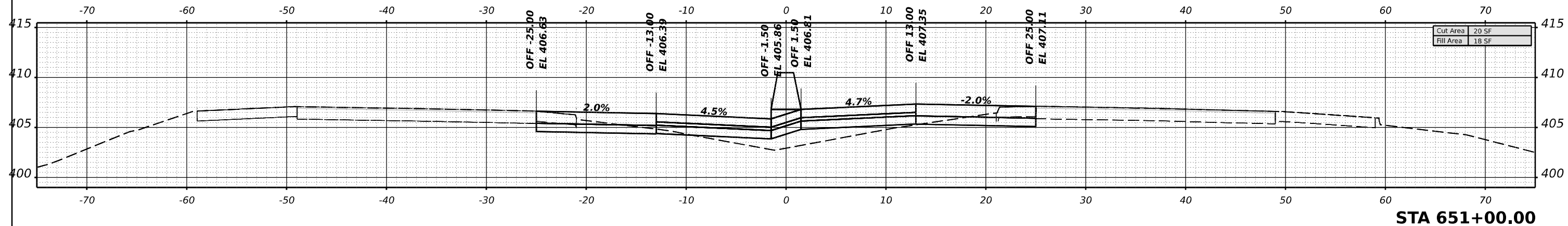
**I-57 CROSS SECTIONS**

SCALE: SHEET OF SHEETS STA. TO STA.

F.A.I. RTE.	SECTION	COUNTY	TOTAL SHEETS	SHEET NO.
57	*	FRANKLIN	403	365
CONTRACT NO. 78656				
ILLINOIS FED. AID PROJECT				

\*D9 I-57 Add Lane-4;(28-5)B-3

MODEL: I:\PROJECTS\78656\IBR\649\ADD\DATA\CAD\ASSEMBLY\DOT\Office\DOT\Project\78656\IBR\649\ADD\DATA\CAD\ASSEMBLY\CrossSectionB5.dgn  
 FILE NAME: p:\bim\m\dot\ib\649\add\data\cad\assembly\dot\office\dot\project\78656\ibr\649\add\data\cad\assembly\crosssectionb5.dgn



USER NAME	= dailyll	DESIGNED	-	REVISED	-
		DRAWN	-	REVISED	-
PLOT SCALE	= 0.16666633 1/ in.	CHECKED	-	REVISED	-
PLOT DATE	= 5/7/2021	DATE	-	REVISED	-

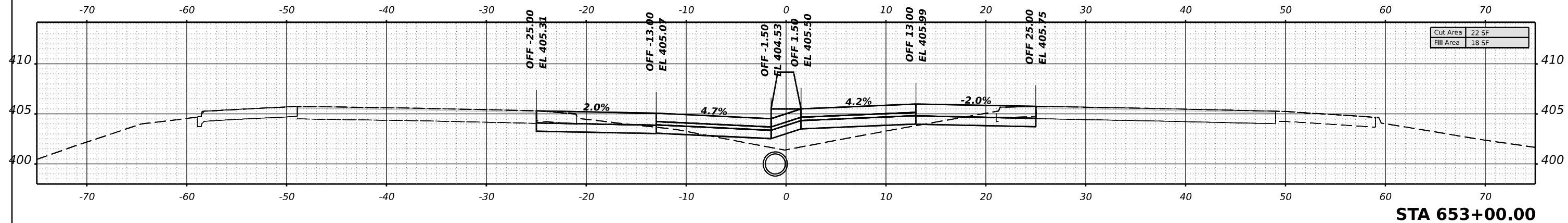
**STATE OF ILLINOIS  
 DEPARTMENT OF TRANSPORTATION**

**I-57 CROSS SECTIONS**

SCALE: SHEET OF SHEETS STA. TO STA.

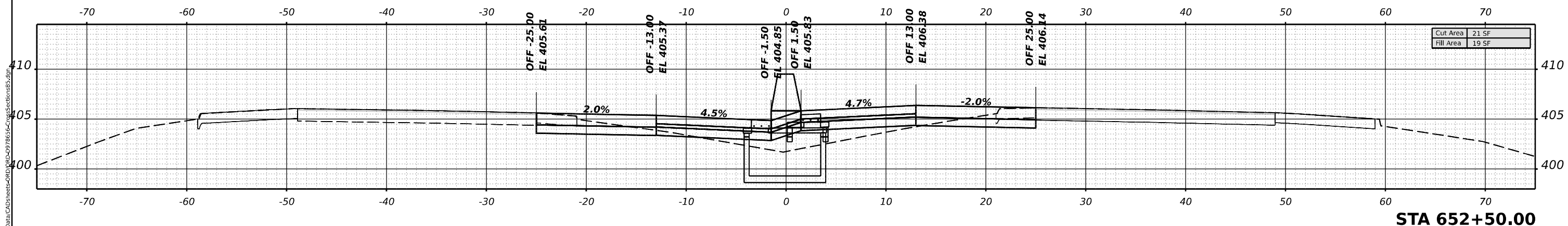
F.A.I. RTE.	SECTION	COUNTY	TOTAL SHEETS	SHEET NO.
57	*	FRANKLIN	403	366
		CONTRACT NO. 78656		
		ILLINOIS FED. AID PROJECT		

\*D9 I-57 Add Lane-4:(28-5)B-3



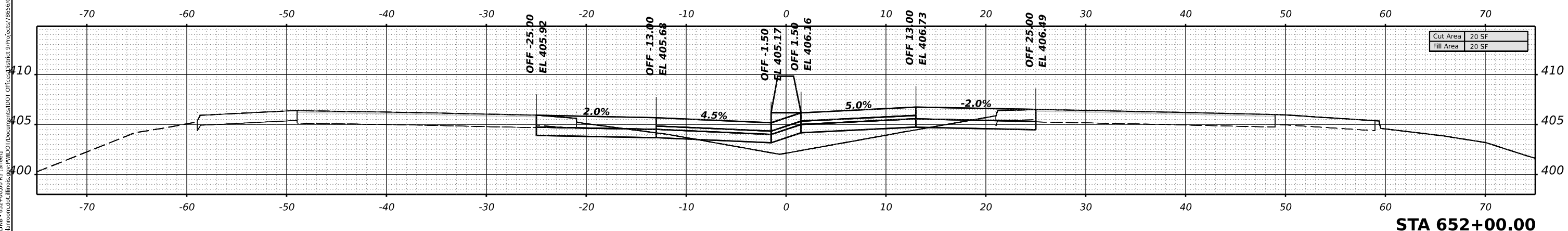
**STA 653+00.00**

Cut Area	22 SF
Fill Area	18 SF



**STA 652+50.00**

Cut Area	21 SF
Fill Area	19 SF



**STA 652+00.00**

Cut Area	20 SF
Fill Area	20 SF

MODEL: I:\FRANKLIN - 652+00.00.P1 (5/4/21)  
 FILE NAME: p:\blm\mtdoc\652+00.00.P1\DOT\Documents\DOT\Office\DH\112\Project\78656\ORPC\CADD\Drawings\ORPC\09\78656-CrossSections\SectionsB5.dwg

USER NAME = dailyll	DESIGNED -	REVISED -
	DRAWN -	REVISED -
PLOT SCALE = 0.16666633 1/ in.	CHECKED -	REVISED -
PLOT DATE = 5/7/2021	DATE -	REVISED -

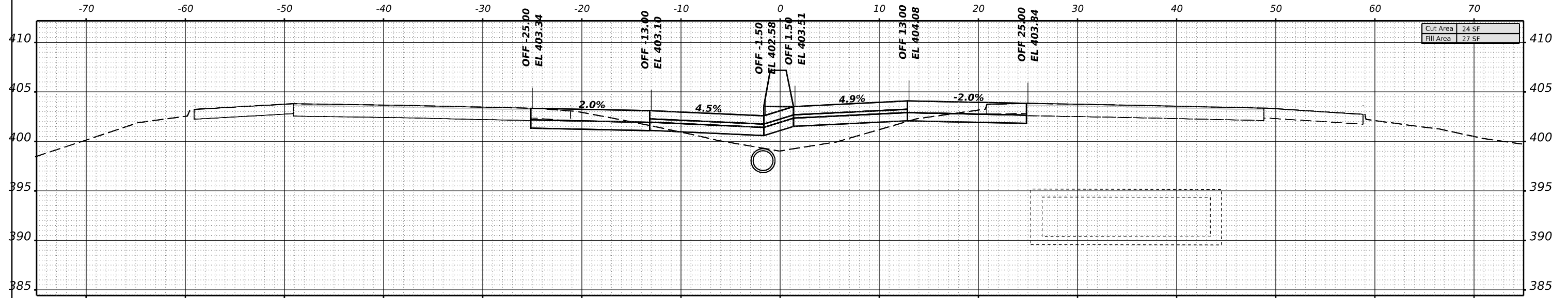
**STATE OF ILLINOIS  
DEPARTMENT OF TRANSPORTATION**

**I-57 CROSS SECTIONS**

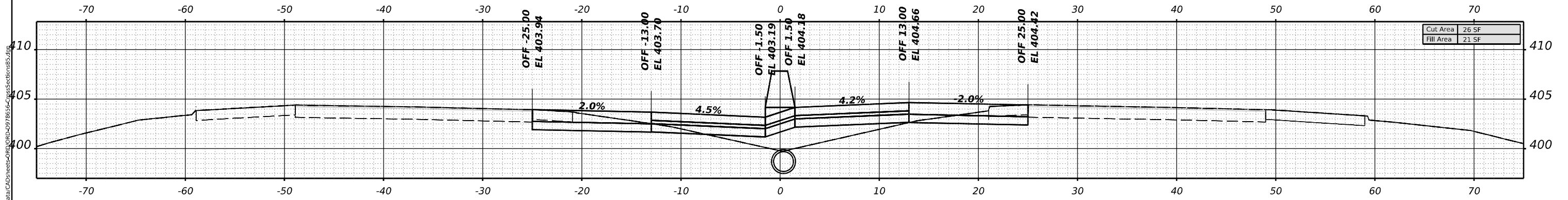
SCALE: SHEET OF SHEETS STA. TO STA.

F.A.I. RTE.	SECTION	COUNTY	TOTAL SHEETS	SHEET NO.
57	*	FRANKLIN	403	367
CONTRACT NO. 78656				
ILLINOIS FED. AID PROJECT				

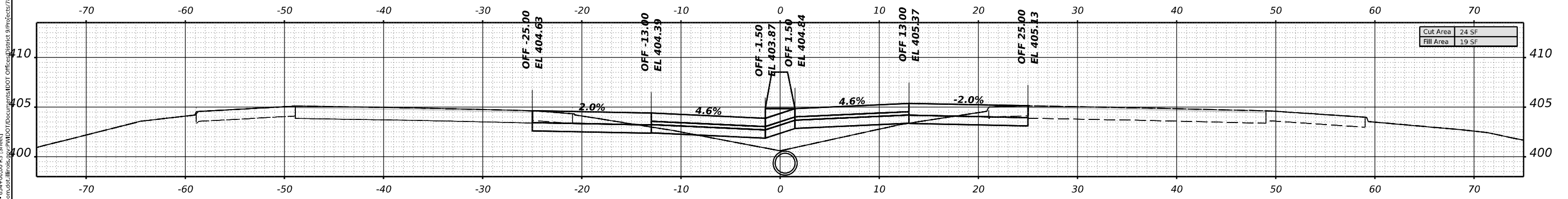
\*D9 I-57 Add Lane-4;(28-5)B-3



**STA 656+00.00**



**STA 655+00.00**



**STA 654+00.00**

USER NAME = dailyll	DESIGNED -	REVISED -
	DRAWN -	REVISED -
PLOT SCALE = 0.16666633 1/ in.	CHECKED -	REVISED -
PLOT DATE = 5/7/2021	DATE -	REVISED -

**STATE OF ILLINOIS  
DEPARTMENT OF TRANSPORTATION**

**I-57 CROSS SECTIONS**

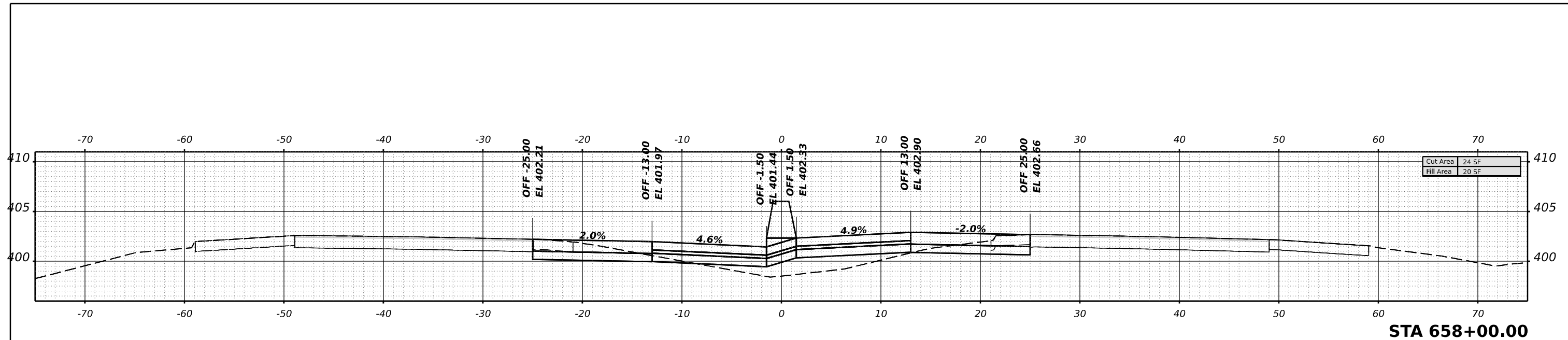
SCALE: SHEET OF SHEETS STA. TO STA.

F.A.I. RTE.	SECTION	COUNTY	TOTAL SHEETS	SHEET NO.
57	*	FRANKLIN	403	368
CONTRACT NO. 78656				
ILLINOIS FED. AID PROJECT				

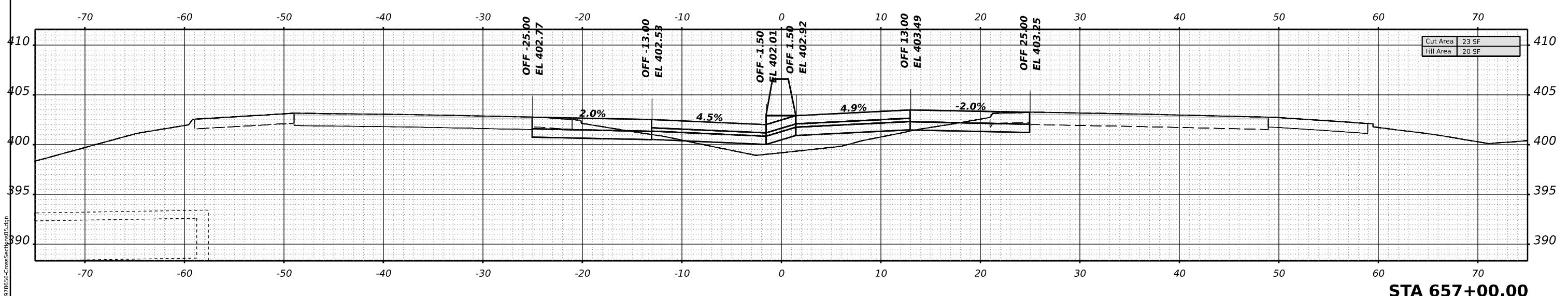
\*D9 I-57 Add Lane-4;(28-5)B-3

MODEL: I:\7FRANKLIN - 654+00.00.P1 (5/6/21)  
FILE NAME: p:\blm\om\cut\lms\57\INDOT\Documents\DOT Office\Diffid\_9\Project\78656\CRB-CADData\CAD\Sheet\CRB-CAD-0978656-CrossSectionsB5.dwg

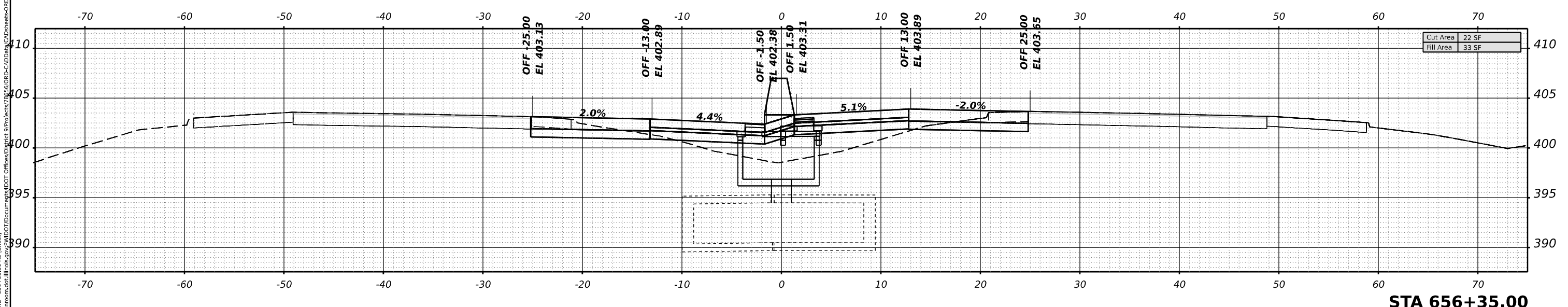




STA 658+00.00



STA 657+00.00



STA 656+35.00

MODEL: I:\FRANKLIN - 656+35.00.P1 (5/6/21)  
 FILE NAME: p:\blm\m\act\franklin\DOT\Documents\DOT\Office\DOT\Project\78656\ORPC\CADD\DATA\CAD\sheet\ORD\ORPC-0978656-CrossSectionB3.dgn

USER NAME = dailyll	DESIGNED -	REVISED -
	DRAWN -	REVISED -
PLOT SCALE = 0.16666633 1/ in.	CHECKED -	REVISED -
PLOT DATE = 5/7/2021	DATE -	REVISED -


**STATE OF ILLINOIS  
DEPARTMENT OF TRANSPORTATION**

**I-57 CROSS SECTIONS**

SCALE: SHEET OF SHEETS STA. TO STA.

F.A.I. RTE.	SECTION	COUNTY	TOTAL SHEETS	SHEET NO.
57	*	FRANKLIN	403	369
			CONTRACT NO. 78656	
		ILLINOIS	FED. AID PROJECT	

\*D9 I-57 Add Lane-4;(28-5)B-3



MODEL: I:\77FANK\110 - 659+00.00.P1 (5/6/21)  
 FILE NAME: p:\blm\om\cut\110s\659+00\DOT\Office\DOT\110\DOT\Documents\DOT\Office\DOT\110\DOT\CrossSections\110s.dwg

USER NAME = dailyll	DESIGNED -	REVISED -
	DRAWN -	REVISED -
PLOT SCALE = 0.16666633 1/ in.	CHECKED -	REVISED -
PLOT DATE = 5/7/2021	DATE -	REVISED -

**STATE OF ILLINOIS**  
**DEPARTMENT OF TRANSPORTATION**

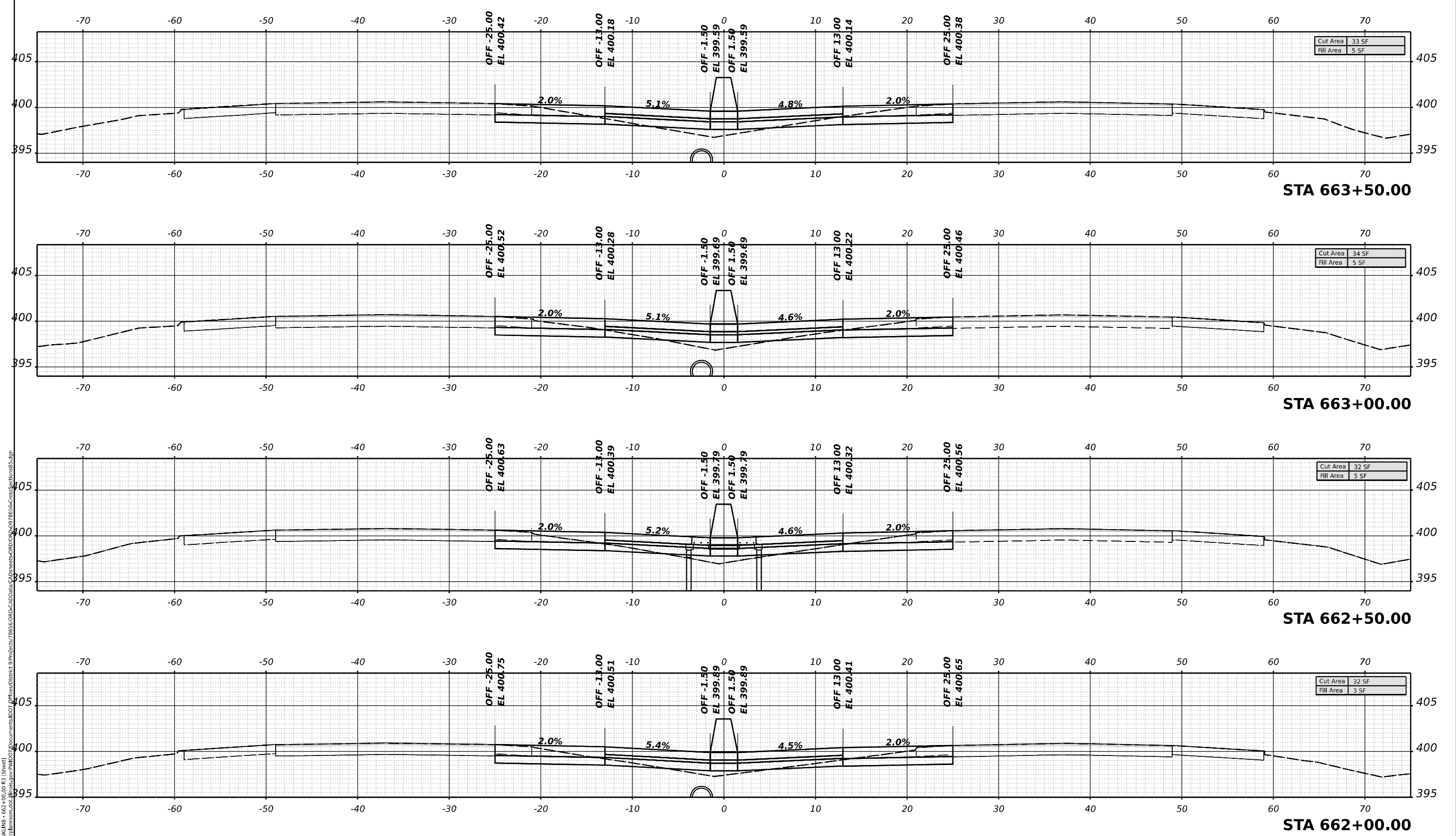
**I-57 CROSS SECTIONS**

SCALE: SHEET OF SHEETS STA. TO STA.

F.A.I. RTE.	SECTION	COUNTY	TOTAL SHEETS	SHEET NO.
57	*	FRANKLIN	403	370
			CONTRACT NO. 78656	

\*D9 I-57 Add Lane-4:(28-5)B-3

MODEL: I:\FRANKLIN - 662+00.00.P1 (5/6/21)  
 FILE NAME: p:\blm\m\662+00.00.dwg



USER NAME = dailyll	DESIGNED -	REVISED -
	DRAWN -	REVISED -
PLOT SCALE = 0.16666633 1/ in.	CHECKED -	REVISED -
PLOT DATE = 5/7/2021	DATE -	REVISED -

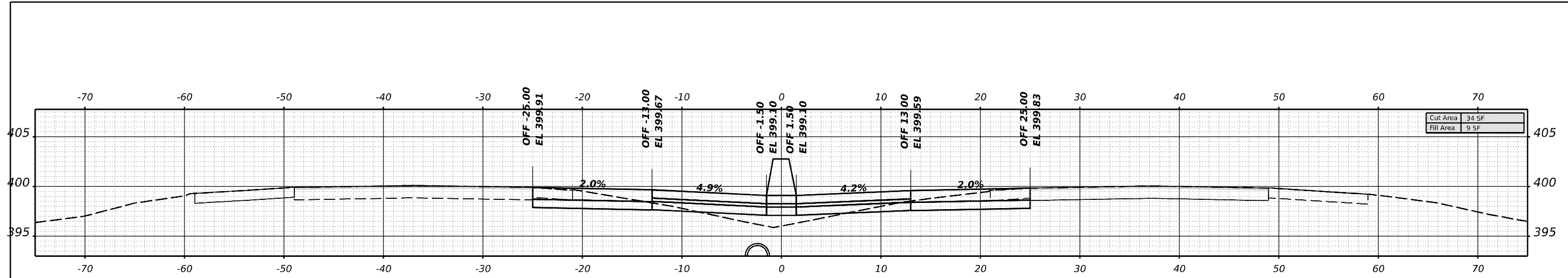
**STATE OF ILLINOIS**  
**DEPARTMENT OF TRANSPORTATION**

<b>I-57 CROSS SECTIONS</b>				
SCALE:	SHEET	OF	SHEETS	STA. TO STA.

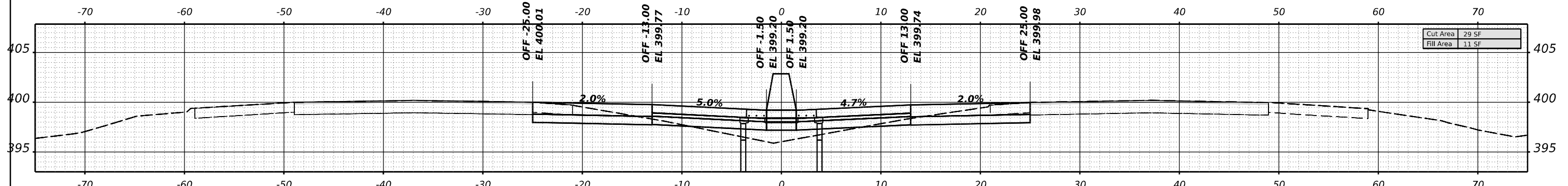
F.A.I. RTE.	SECTION	COUNTY	TOTAL SHEETS	SHEET NO.
57	*	FRANKLIN	403	371
CONTRACT NO. 78656				
ILLINOIS FED. AID PROJECT				

\*D9 I-57 Add Lane-4;(28-5)B-3

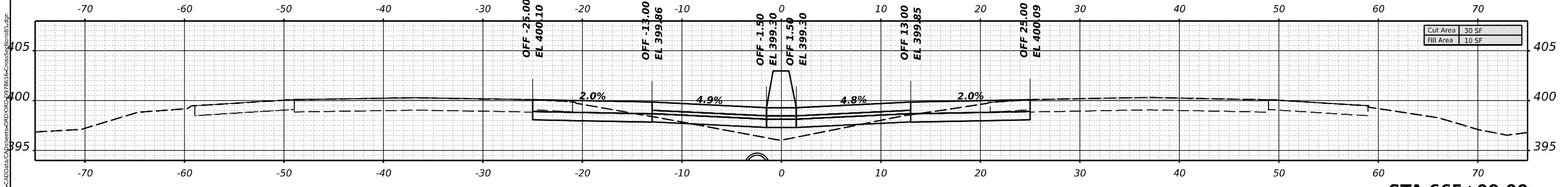
MODEL: I:\77FRANKLIN - 664+00.00.B1 (5/6/21)  
 FILE NAME: p:\blm\m\add\add\proj\78656\ORP-CADD\add\add\proj\78656\ORP-CADD\cross\sections\85.dgn



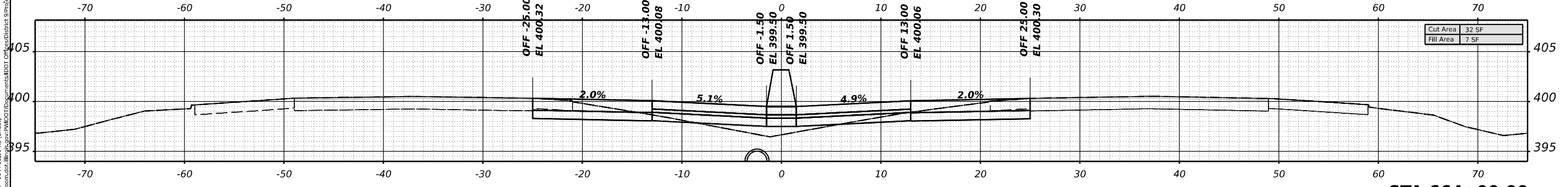
**STA 666+00.00**



**STA 665+50.00**



**STA 665+00.00**



**STA 664+00.00**

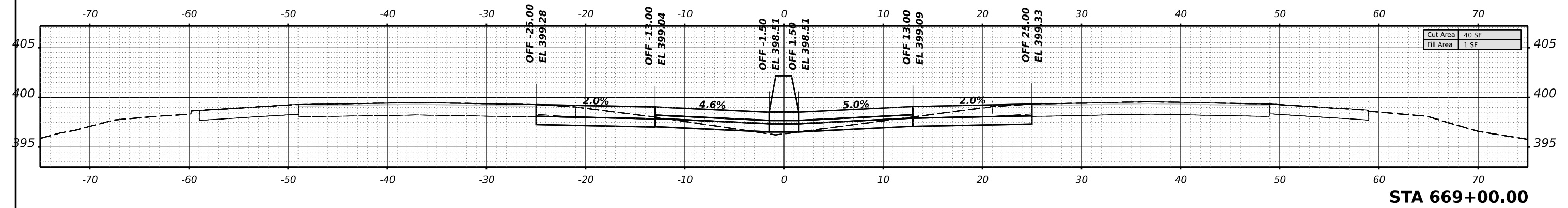
USER NAME = dailyll	DESIGNED -	REVISED -
	DRAWN -	REVISED -
PLOT SCALE = 0.16666633 1/ in.	CHECKED -	REVISED -
PLOT DATE = 5/7/2021	DATE -	REVISED -

**STATE OF ILLINOIS  
 DEPARTMENT OF TRANSPORTATION**

<b>I-57 CROSS SECTIONS</b>				
SCALE:	SHEET	OF	SHEETS	STA. TO STA.

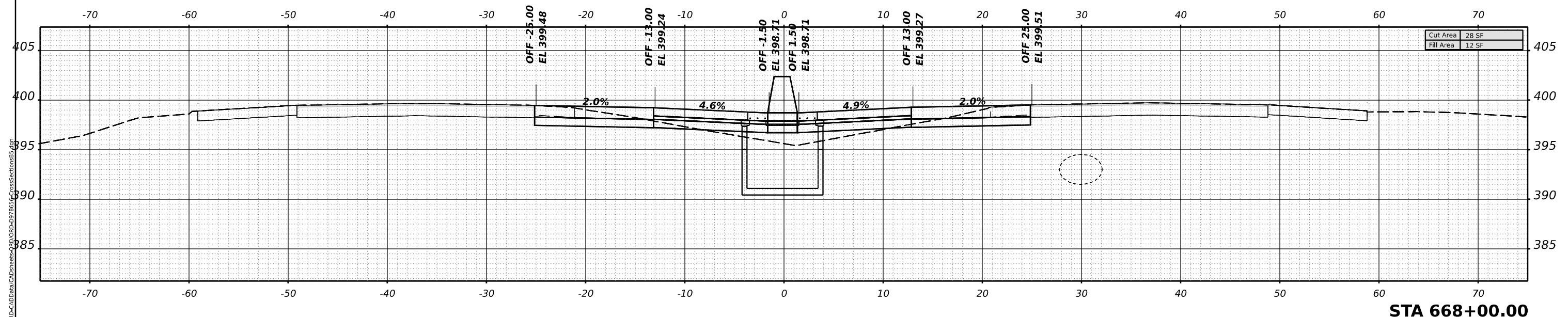
F.A.I. RTE.	SECTION	COUNTY	TOTAL SHEETS	SHEET NO.
57	*	FRANKLIN	403	372
CONTRACT NO. 78656				
ILLINOIS FED. AID PROJECT				

\*D9 I-57 Add Lane-4;(28-5)B-3



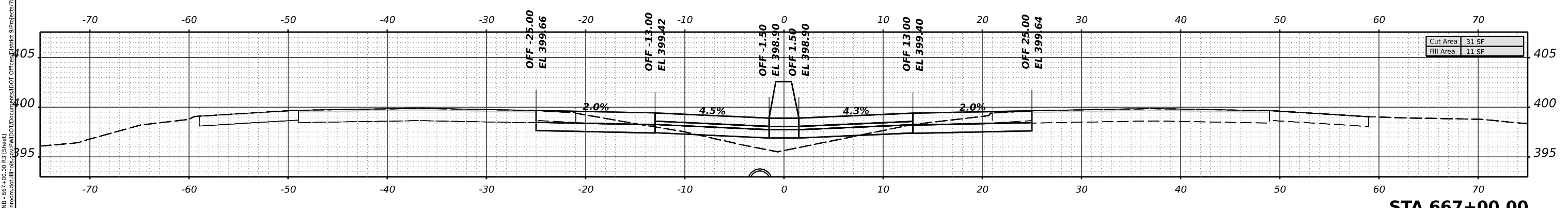
**STA 669+00.00**

Cut Area	40 SF
Fill Area	1 SF



**STA 668+00.00**

Cut Area	28 SF
Fill Area	12 SF



**STA 667+00.00**

Cut Area	31 SF
Fill Area	11 SF

MODEL: I:\FRANKLIN - 667+00.00.P1 (5/4/21)  
 FILE NAME: p:\blm\mtdoc\lms\p1\mtdoc\Documents\DOT\Office\District 9\Project\78656\CRB-CADD\Drawings\CRB-C09\78656-CrossSectionsB5.dwg

USER NAME = dailyll	DESIGNED -	REVISED -
PLOT SCALE = 0.16666633 1/ in.	DRAWN -	REVISED -
PLOT DATE = 5/7/2021	CHECKED -	REVISED -
	DATE -	REVISED -

**STATE OF ILLINOIS  
DEPARTMENT OF TRANSPORTATION**

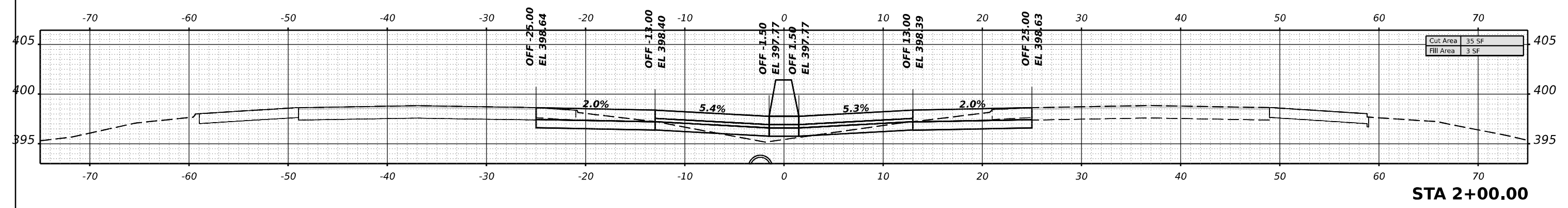
**I-57 CROSS SECTIONS**

SCALE: SHEET OF SHEETS STA. TO STA.

F.A.I. RTE.	SECTION	COUNTY	TOTAL SHEETS	SHEET NO.
57	*	FRANKLIN	403	373
CONTRACT NO. 78656				
ILLINOIS FED. AID PROJECT				

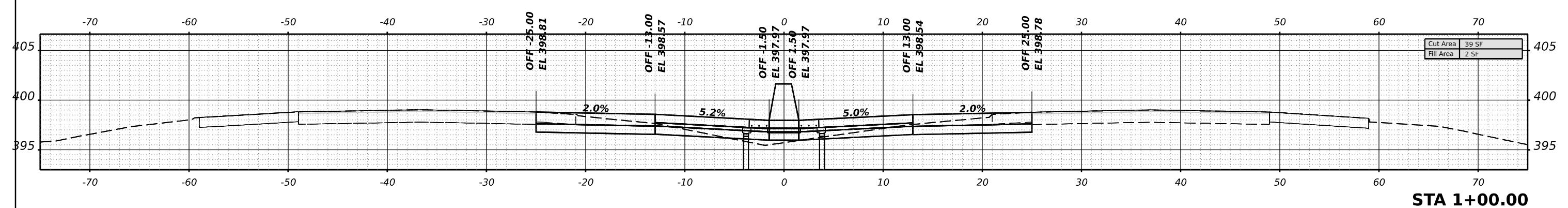
\*D9 I-57 Add Lane-4;(28-5)B-3

MODEL: I:\FRANKLIN - 670+00.00.P1 (5/4/21)  
 FILE NAME: p:\blm\m\c\l\m\5\5\p\m\0\Documents\DOT Office\Diffict 9\Project\78656\ORPC\AddData\CAD\Drawings\ORPC\0978656-CrossSectionB5.dwg



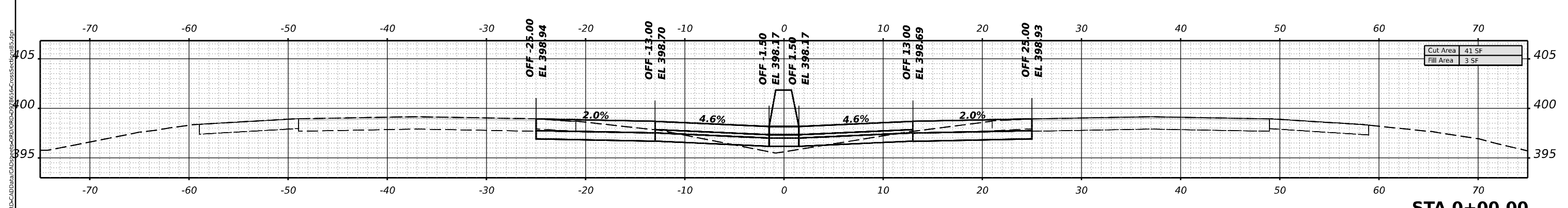
**STA 2+00.00**

Cut Area	35 SF
Fill Area	3 SF



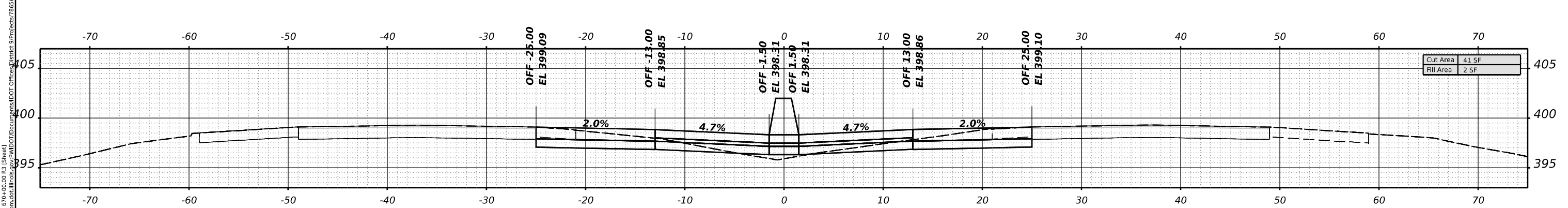
**STA 1+00.00**

Cut Area	39 SF
Fill Area	2 SF



**STA 0+00.00**

Cut Area	41 SF
Fill Area	3 SF



**STA 670+00.00**

Cut Area	41 SF
Fill Area	2 SF

USER NAME = dailyll	DESIGNED -	REVISED -
PLOT SCALE = 0.16666633 1/ in.	DRAWN -	REVISED -
PLOT DATE = 5/7/2021	CHECKED -	REVISED -
	DATE -	REVISED -

**STATE OF ILLINOIS  
DEPARTMENT OF TRANSPORTATION**

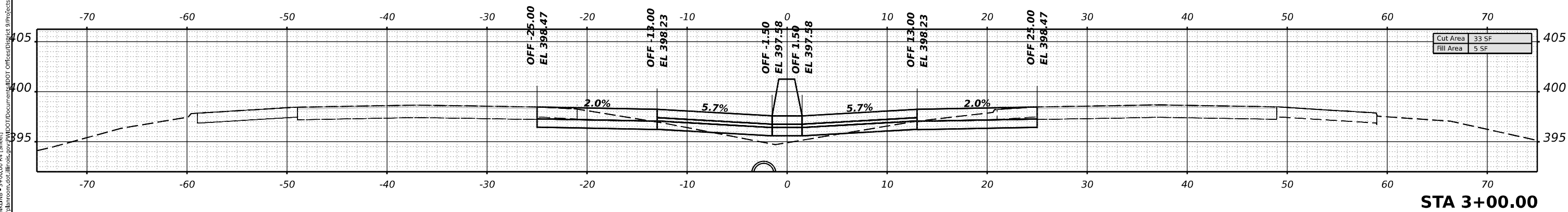
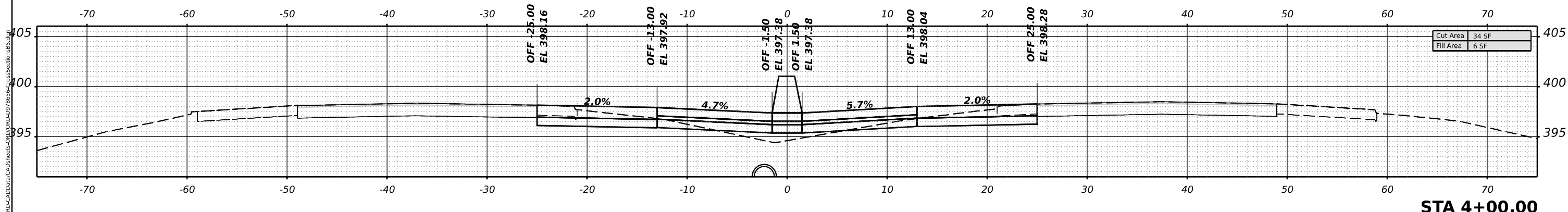
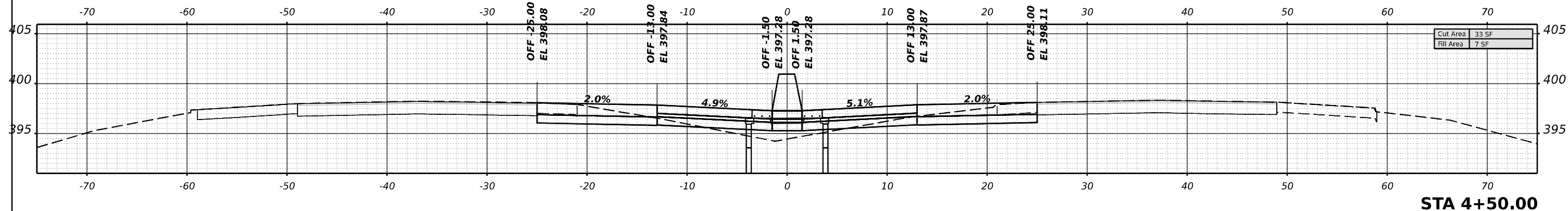
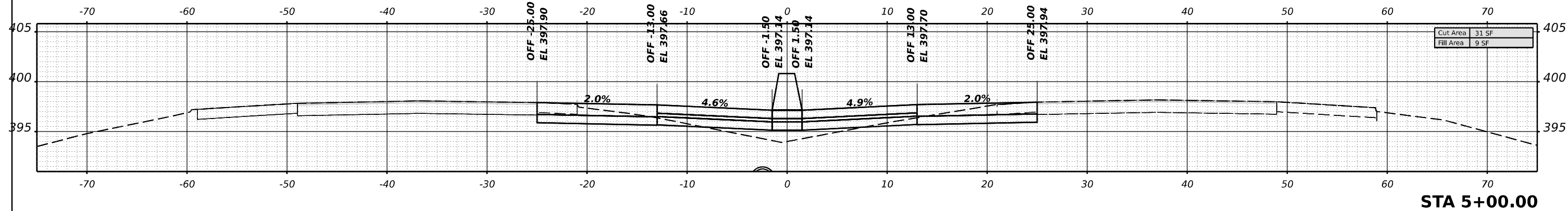
**I-57 CROSS SECTIONS**

SCALE:	SHEET	OF	SHEETS	STA.	TO STA.
--------	-------	----	--------	------	---------

F.A.I. RTE.	SECTION	COUNTY	TOTAL SHEETS	SHEET NO.
57	*	FRANKLIN	403	374
CONTRACT NO. 78656				
ILLINOIS FED. AID PROJECT				

\*D9 I-57 Add Lane-4;(28-5)B-3

MODEL: \\STRANKING-3-4-00-00-R4 (Sheet)  
 FILE NAME: \\p1\blmcom\csc\blmcom\proj\DOT\Office\DOT\Documents\DOT\Office\DOT\Projects\78656\09B-C\00Data\CAD\Sheet\09B-C\09B-C-CrossSections\85.dwg



USER NAME = dailyll	DESIGNED -	REVISED -
	DRAWN -	REVISED -
PLOT SCALE = 0.16666633 1/ in.	CHECKED -	REVISED -
PLOT DATE = 5/7/2021	DATE -	REVISED -

**STATE OF ILLINOIS  
 DEPARTMENT OF TRANSPORTATION**

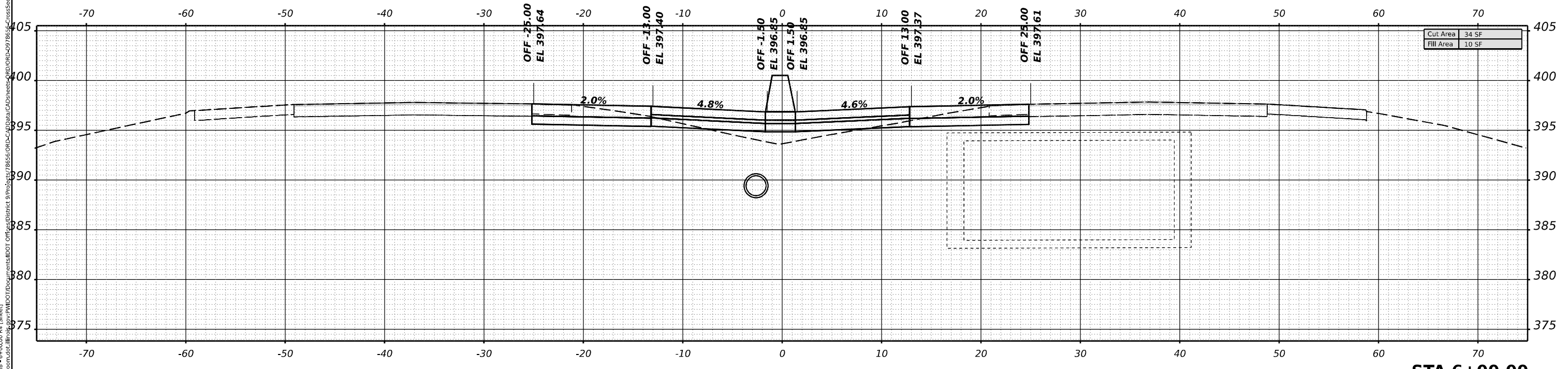
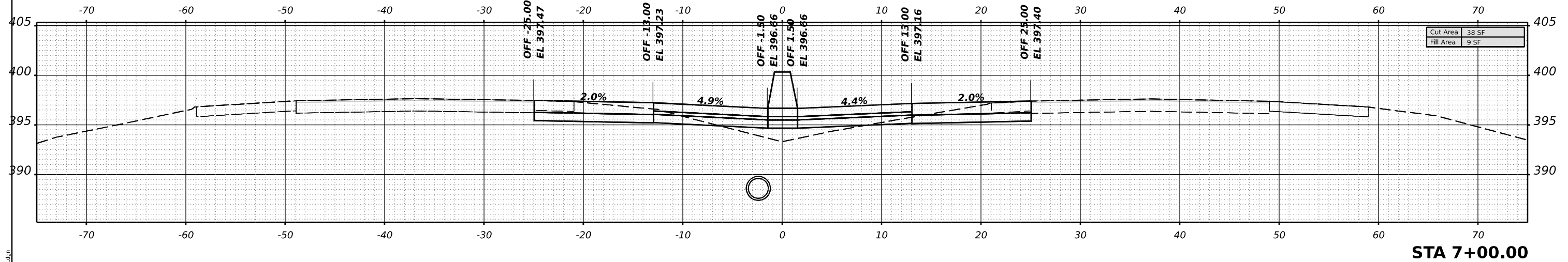
**I-57 CROSS SECTIONS**

SCALE: SHEET OF SHEETS STA. TO STA.

F.A.I. RTE.	SECTION	COUNTY	TOTAL SHEETS	SHEET NO.
57	*	FRANKLIN	403	375
CONTRACT NO. 78656				
ILLINOIS FED. AID PROJECT				

\*D9 I-57 Add Lane-4:(28-5)B-3

MODEL: \\PSTRANKING-64-00-00-R4 (Sheet)  
 FILE NAME: \\pstranking\constr\civil\mgt\pstr\DOT\Documents\DOT\Office\DH\Hrd\9\Projects\78656\ORPC-CADD\DATA\CAD\Drawings\ORPC\ORPC-CrossSections\B5.dgn



USER NAME	= dailyll	DESIGNED	-	REVISED	-
DRAWN	-	REVISIONS	-	DATE	-
PLOT SCALE	= 0.16666633 1/ in.	CHECKED	-	REVISED	-
PLOT DATE	= 5/7/2021	DATE	-	REVISED	-

**STATE OF ILLINOIS  
DEPARTMENT OF TRANSPORTATION**

**I-57 CROSS SECTIONS**

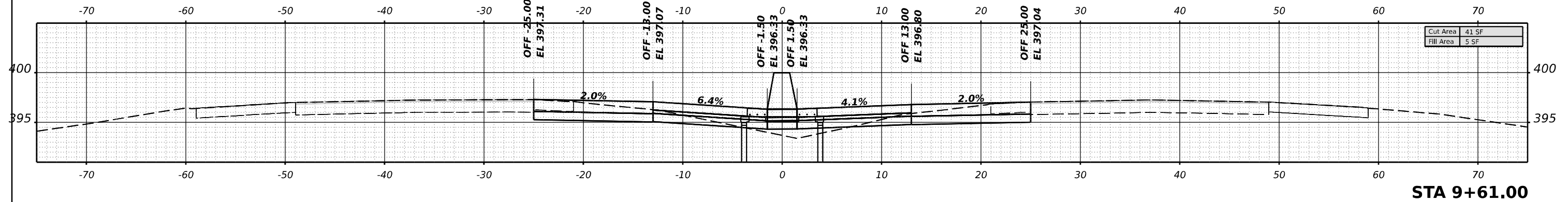
SCALE: SHEET OF SHEETS STA. TO STA.

F.A.I. RTE.	SECTION	COUNTY	TOTAL SHEETS	SHEET NO.
57	*	FRANKLIN	403	376
CONTRACT NO. 78656				

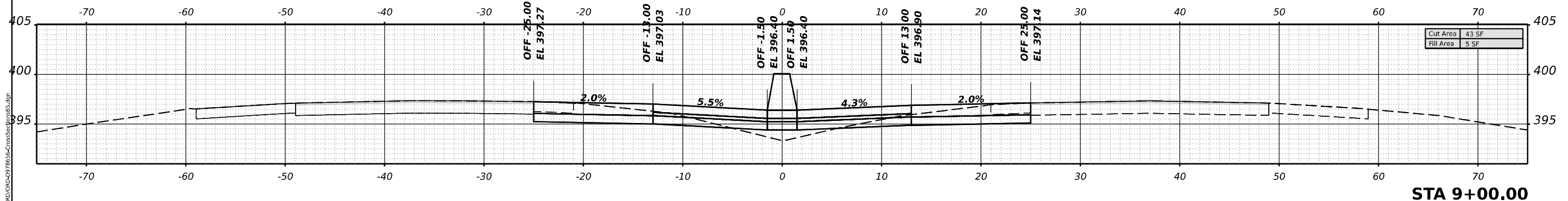
ILLINOIS FED. AID PROJECT  
\*D9 I-57 Add Lane-4;(28-5)B-3



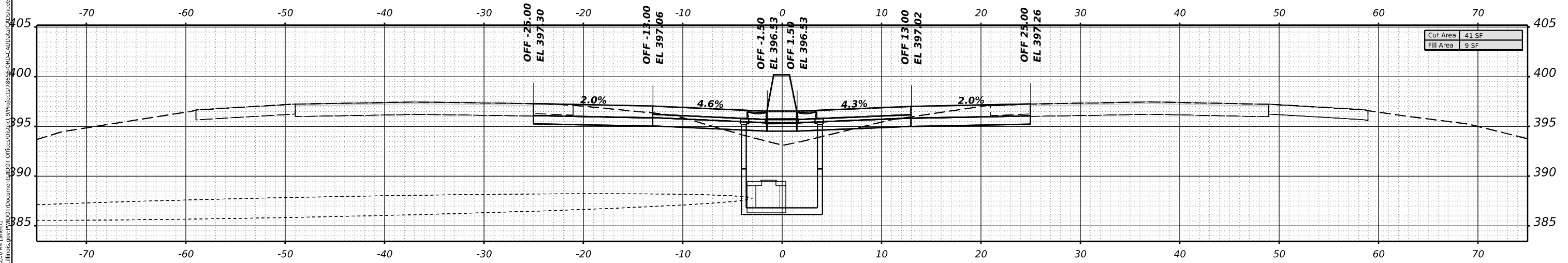
MODEL: J:\TRANING - 19-00-00 RA (Sheet) FILE NAME: p:\pbl\mcom\cut\fill\ms\proj\DOT\Office\DOT\19\Project\78656\ORPC-AddData\ORPC-09\78656-CrossSection85.dgn



**STA 9+61.00**



**STA 9+00.00**



**STA 8+00.00**

USER NAME = dailyll	DESIGNED -	REVISED -
	DRAWN -	REVISED -
PLOT SCALE = 0.16666633 1/ in.	CHECKED -	REVISED -
PLOT DATE = 5/7/2021	DATE -	REVISED -

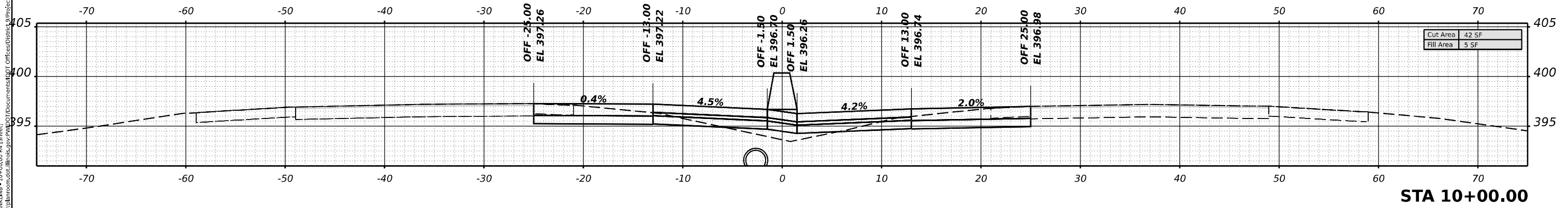
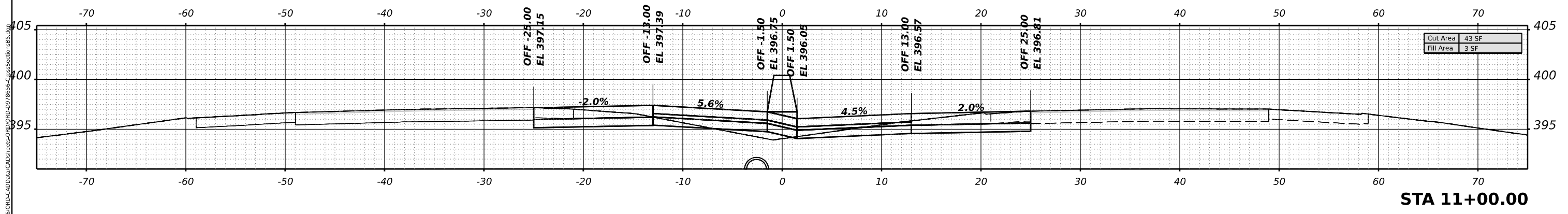
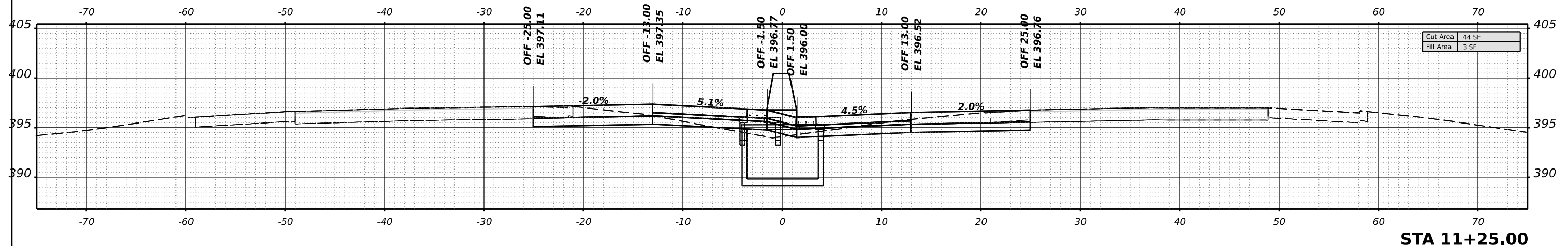
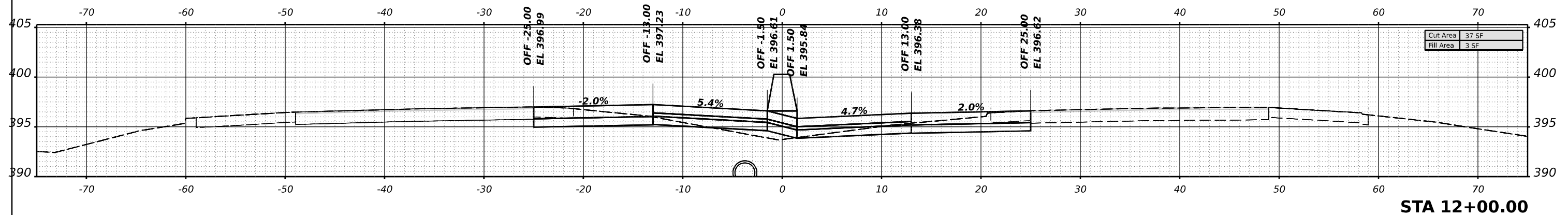
**STATE OF ILLINOIS  
DEPARTMENT OF TRANSPORTATION**

**I-57 CROSS SECTIONS**

SCALE: SHEET OF SHEETS STA. TO STA.

F.A.I. RTE.	SECTION	COUNTY	TOTAL SHEETS	SHEET NO.
57	*	FRANKLIN	403	377
			CONTRACT NO. 78656	
		ILLINOIS FED. AID PROJECT		

\*D9 I-57 Add Lane-4;(28-5)B-3



MODEL: J:\FRANKLIN-10-00-00-R4 (Sheet)  
 FILE NAME: j:\franklin-10-00-00-R4\DWG\I-57 Cross Sections\I-57 Cross Sections\I-57 Cross Sections.dwg

USER NAME = dailyll	DESIGNED -	REVISED -
PLOT SCALE = 0.16666633 1/ in.	DRAWN -	REVISED -
PLOT DATE = 5/7/2021	CHECKED -	REVISED -
	DATE -	REVISED -

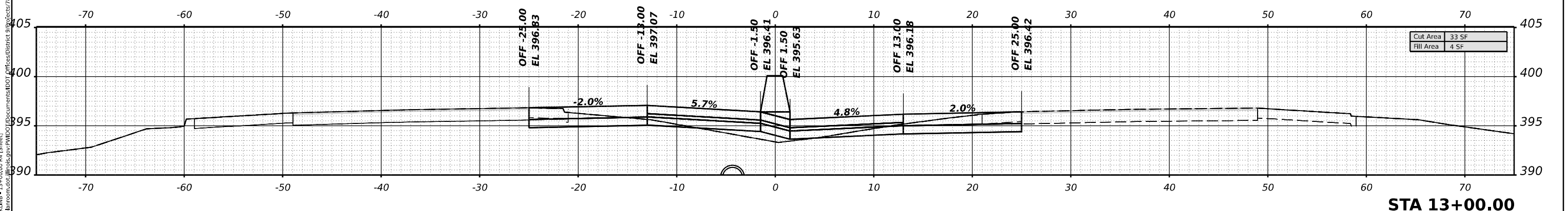
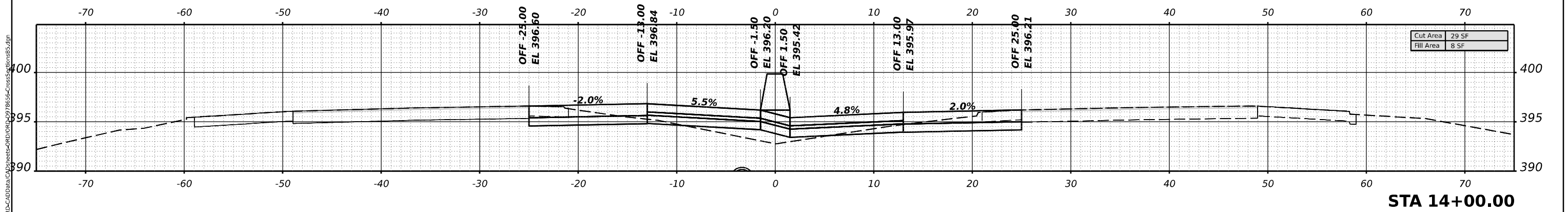
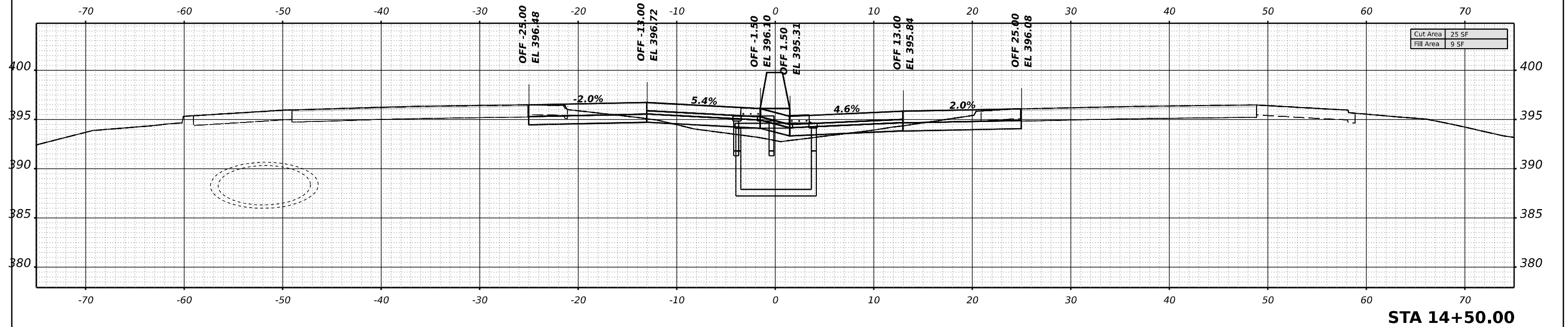
**STATE OF ILLINOIS  
DEPARTMENT OF TRANSPORTATION**

<b>I-57 CROSS SECTIONS</b>				
SCALE:	SHEET	OF	SHEETS	STA.
				TO STA.

F.A.I. RTE.	SECTION	COUNTY	TOTAL SHEETS	SHEET NO.
57	*	FRANKLIN	403	378
CONTRACT NO. 78656				
ILLINOIS FED. AID PROJECT				

\*D9 I-57 Add Lane-4;(28-5)B-3

MODEL: \\FRANKLIN-13-00-00-R4-15.mxd  
 FILE NAME: p:\p1\hennings\2021\13-00-00\13-00-00-R4-15.dwg



STATE OF ILLINOIS  
 DEPARTMENT OF TRANSPORTATION

I-57 CROSS SECTIONS

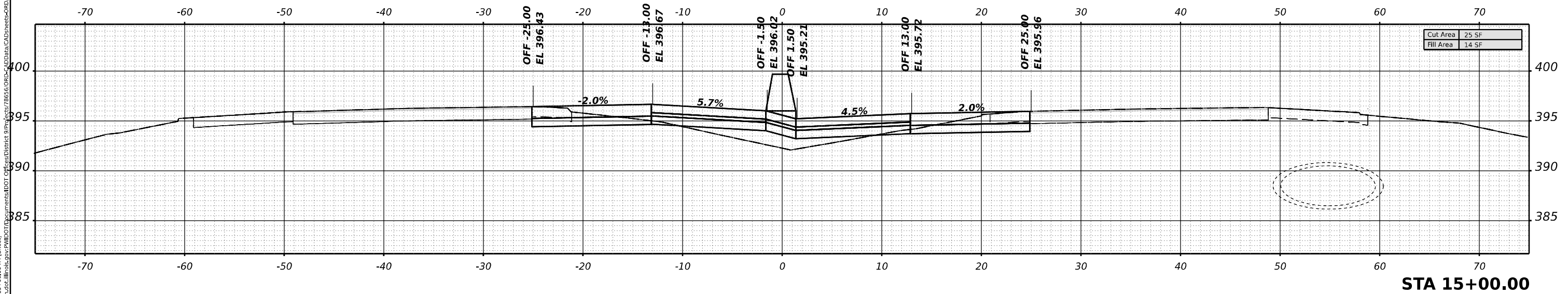
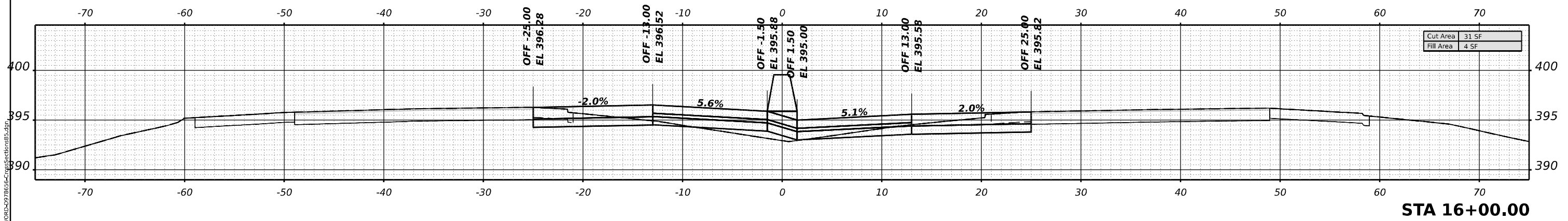
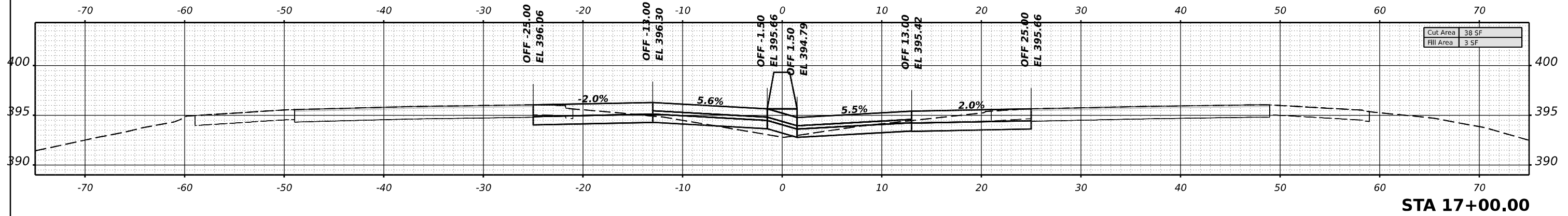
USER NAME = dailyll	DESIGNED -	REVISED -
DRAWN -	REVISIONS -	REVISIONS -
PLOT SCALE = 0.16666633 1/In.	CHECKED -	REVISIONS -
PLOT DATE = 5/7/2021	DATE -	REVISIONS -

SCALE:	SHEET	OF	SHEETS	STA.	TO	STA.
--------	-------	----	--------	------	----	------

F.A.I. RTE.	SECTION	COUNTY	TOTAL SHEETS	SHEET NO.
57	*	FRANKLIN	403	379
CONTRACT NO. 78656				
ILLINOIS FED. AID PROJECT				

\*D9 I-57 Add Lane-4;(28-5)B-3

MODEL: J:\FRANKLIN\19-15-00-00-14 (15)net1  
 FILE NAME: p:\planning\contract\illinois\p07\p07\DOT\Documents\DOT\Office\DIR\19\Project\78656\CADD\DATA\CAD\Sheet\ORD\ORD-C-09\78656-C-09-58-SectionB5.dwg



USER NAME = dailyll	DESIGNED -	REVISED -
PLOT SCALE = 0.16666633 1/ in.	DRAWN -	REVISED -
PLOT DATE = 5/7/2021	CHECKED -	REVISED -
	DATE -	REVISED -

**STATE OF ILLINOIS  
DEPARTMENT OF TRANSPORTATION**

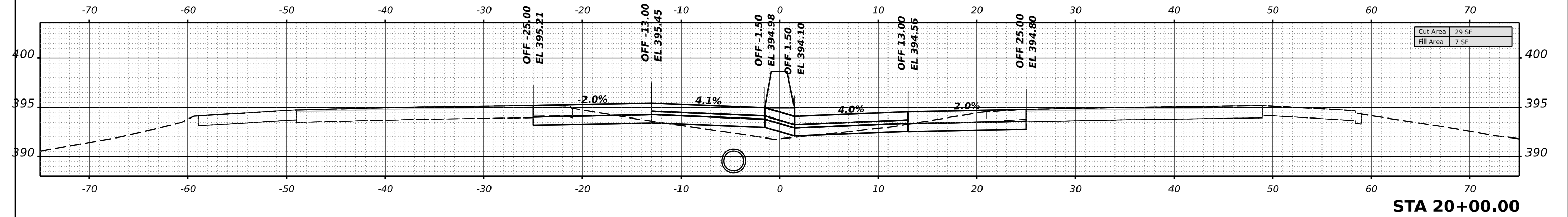
**I-57 CROSS SECTIONS**

SCALE:      SHEET      OF      SHEETS      STA.      TO      STA.

F.A.I. RTE.	SECTION	COUNTY	TOTAL SHEETS	SHEET NO.
57	*	FRANKLIN	403	380
CONTRACT NO. 78656				
ILLINOIS FED. AID PROJECT				

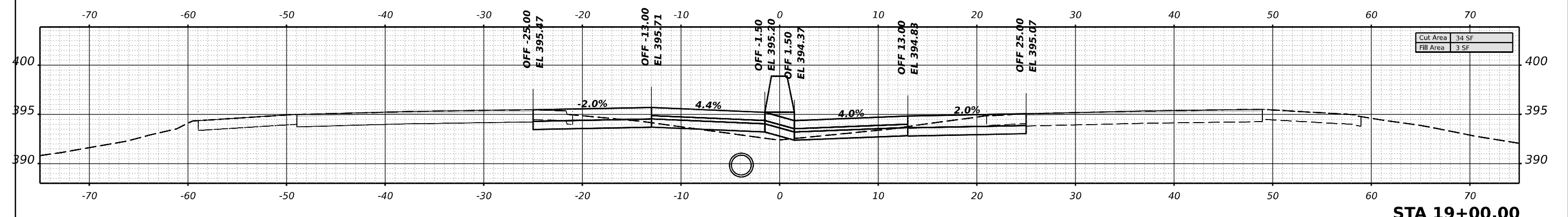
\*D9 I-57 Add Lane-4;(28-5)B-3

MODEL: J:\FRANKLIN-18-00-00-B4 (5/24/21)  
 FILE NAME: j:\franklin-18-00-00-B4 (5/24/21)\proj\p180000\Documents\DOT\Office\Drawings\180000\180000-CrossSection\180000-CrossSectionB3.dwg



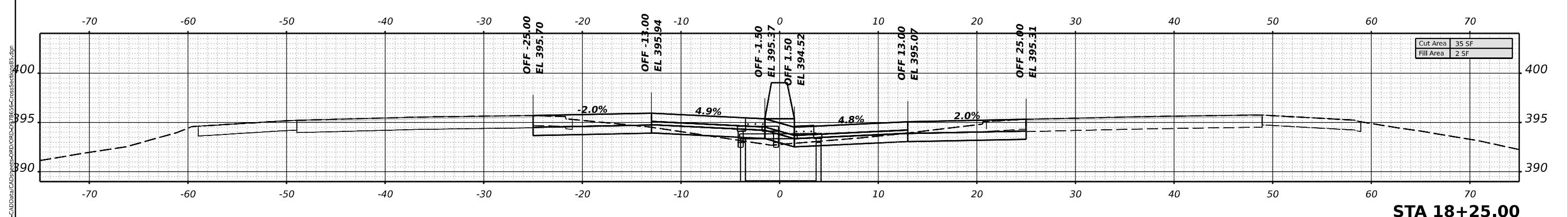
**STA 20+00.00**

Cut Area	29 SF
Fill Area	7 SF



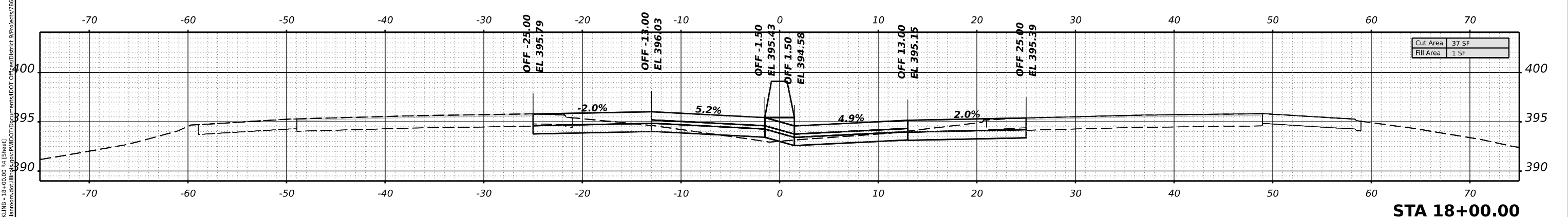
**STA 19+00.00**

Cut Area	34 SF
Fill Area	3 SF



**STA 18+25.00**

Cut Area	35 SF
Fill Area	2 SF



**STA 18+00.00**

Cut Area	37 SF
Fill Area	1 SF

USER NAME	= dailyll	DESIGNED	-	REVISED	-
DRAWN	-	CHECKED	-	REVISIED	-
PLOT SCALE	= 0.16666633 1/ in.	DATE	-	REVISIED	-
PLOT DATE	= 5/7/2021				

**STATE OF ILLINOIS**  
**DEPARTMENT OF TRANSPORTATION**

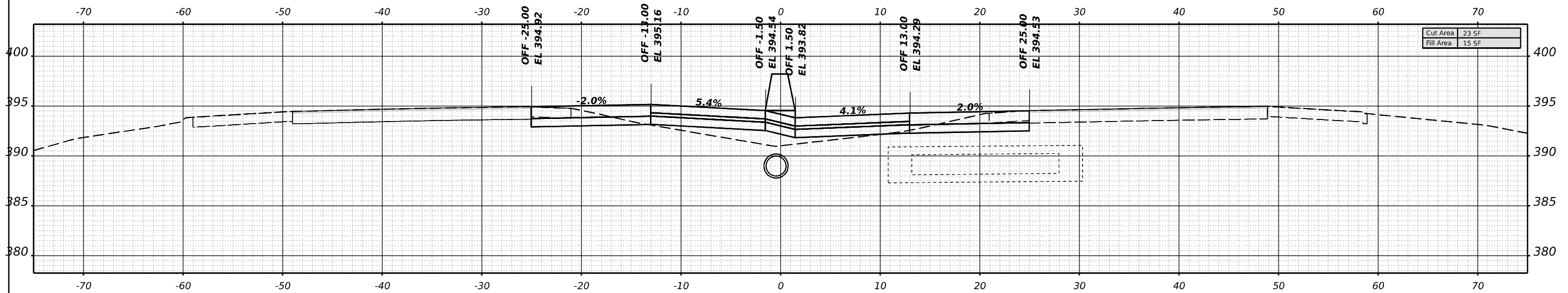
**I-57 CROSS SECTIONS**

SCALE: SHEET OF SHEETS STA. TO STA.

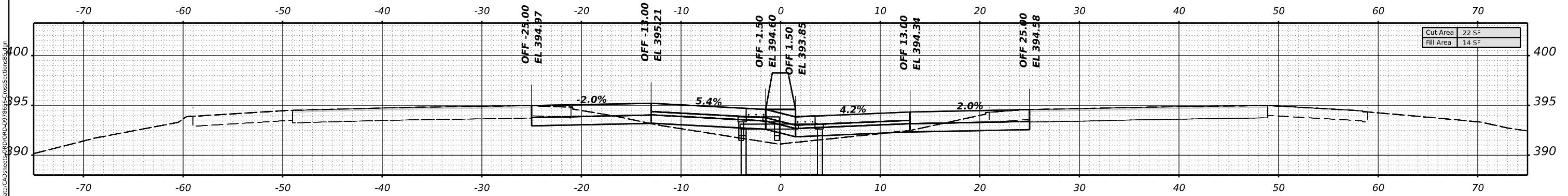
F.A.I. RTE.	SECTION	COUNTY	TOTAL SHEETS	SHEET NO.
57	*	FRANKLIN	403	381
CONTRACT NO. 78656				
ILLINOIS FED. AID PROJECT				

\*D9 I-57 Add Lane-4;(28-5)B-3

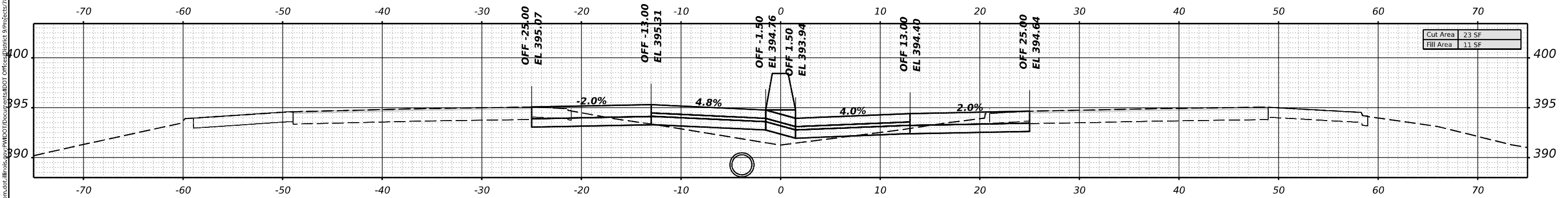
MODEL: I:\FRANKLIN\9-21-00\0004\159441  
 FILE NAME: p:\broadway\aut\m\9221\DOT\Documents\DOT\Office\District 9\Project\78656\ORPC\CADD\Drawn\ORPC-CrossSections\9221\9221-CrossSections85.dwg



**STA 22+00.00**



**STA 21+75.00**



**STA 21+00.00**

USER NAME = dailyll	DESIGNED -	REVISED -
	DRAWN -	REVISED -
PLOT SCALE = 0.16666633 1/ in.	CHECKED -	REVISED -
PLOT DATE = 5/7/2021	DATE -	REVISED -

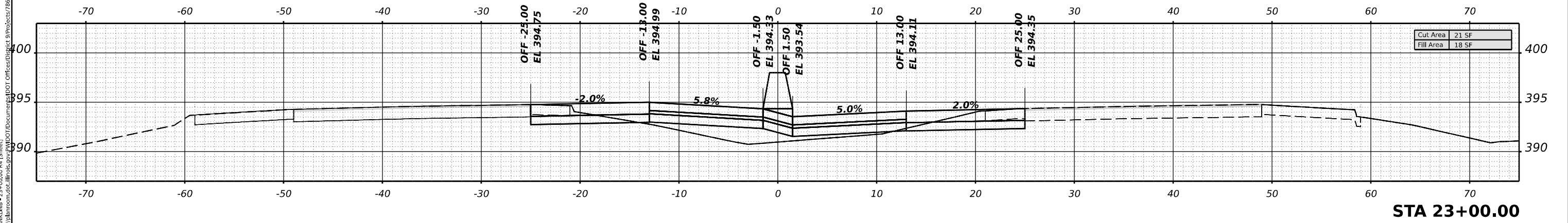
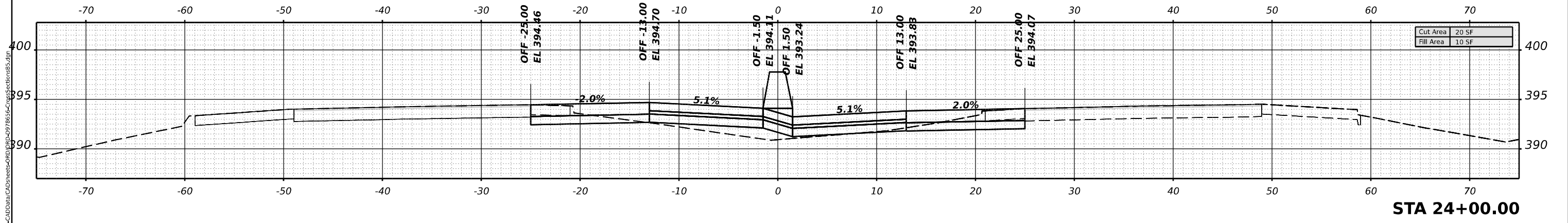
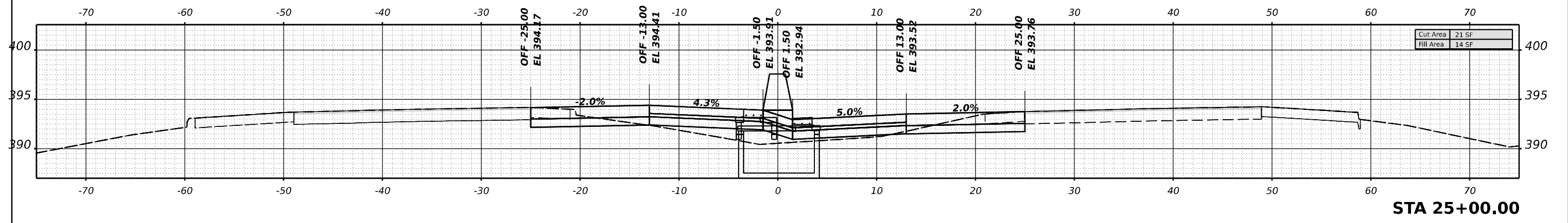
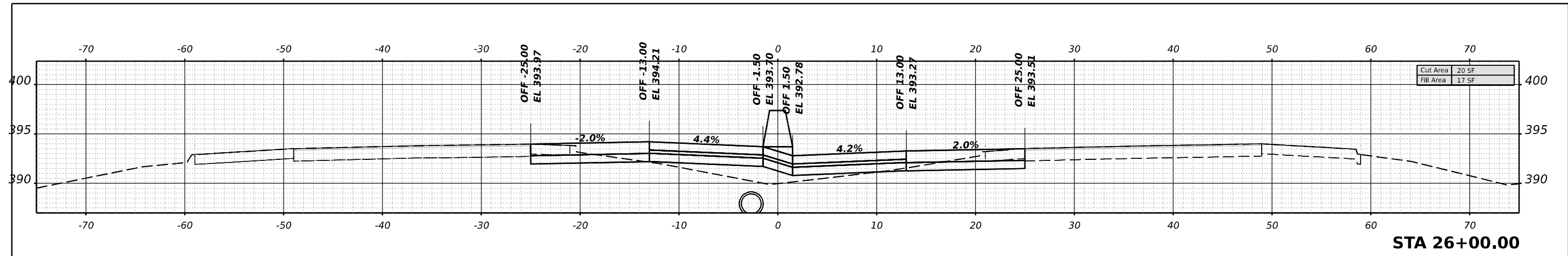
**STATE OF ILLINOIS  
 DEPARTMENT OF TRANSPORTATION**

**I-57 CROSS SECTIONS**

SCALE: SHEET OF SHEETS STA. TO STA.

F.A.I. RTE.	SECTION	COUNTY	TOTAL SHEETS	SHEET NO.
57	*	FRANKLIN	403	382
			CONTRACT NO. 78656	

ILLINOIS FED. AID PROJECT



MODEL: J:\FRANKLIN\9-23-20\0004\1519441  
 FILE NAME: p:\p\lhamon\cadd\linings\proj\DOT\Documents\DOT\Office\DOT\Project\78656\ORPC\CADD\DATA\CAD\Sheet\ORP\09\78656-CrossSections\SectionsB5.dwg

USER NAME = dailyll	DESIGNED -	REVISED -
PLOT SCALE = 0.16666633 1/16"	DRAWN -	REVISED -
PLOT DATE = 5/7/2021	CHECKED -	REVISED -
	DATE -	REVISED -

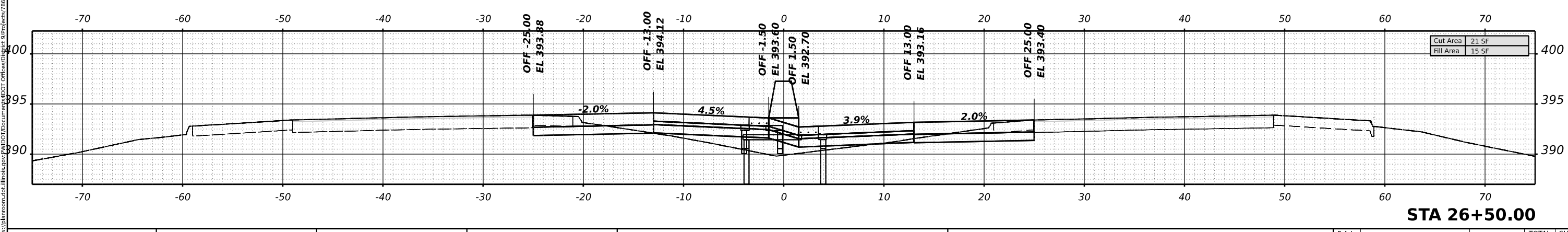
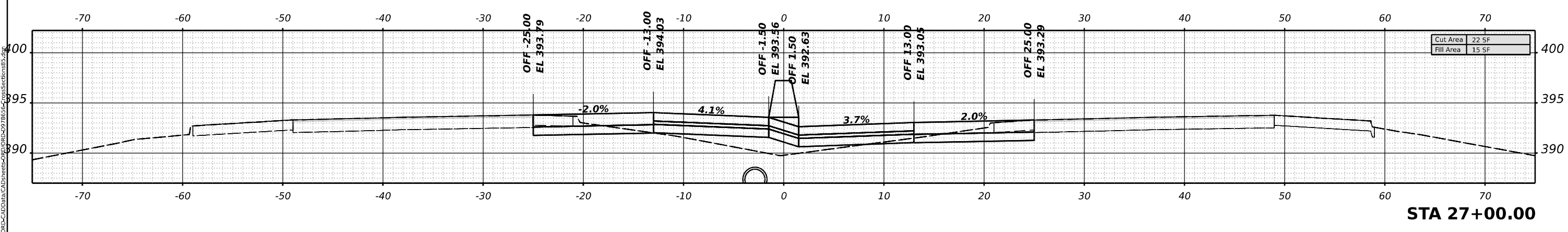
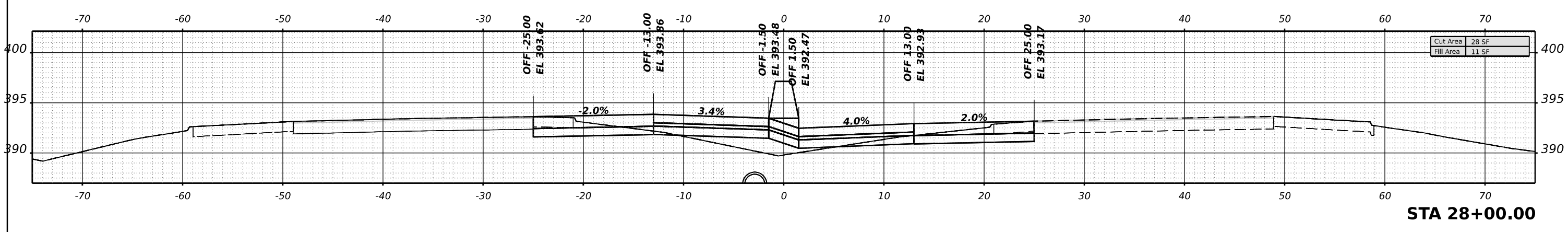
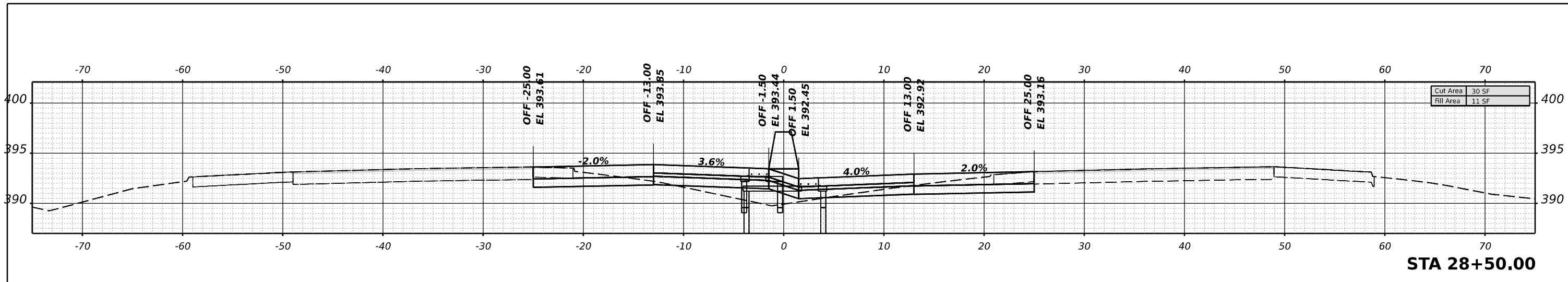
**STATE OF ILLINOIS**  
**DEPARTMENT OF TRANSPORTATION**

**I-57 CROSS SECTIONS**

SCALE: SHEET OF SHEETS STA. TO STA.

F.A.I. RTE.	SECTION	COUNTY	TOTAL SHEETS	SHEET NO.
57	*	FRANKLIN	403	383
CONTRACT NO. 78656				
ILLINOIS FED. AID PROJECT				

\*D9 I-57 Add Lane-4;(28-5)B-3



MODEL - J:\TRANKLIN - 26+50.00 R4 (15x4) - 11/15/2021  
 FILE NAME - I:\Projects\2021\26+50.00 R4 (15x4) - 11/15/2021\26+50.00 R4 (15x4).dwg

USER NAME	= dailyll
PLOT SCALE	= 0.16666633 1/ in.
PLOT DATE	= 5/7/2021

DESIGNED	-
DRAWN	-
CHECKED	-
DATE	-

REVISED	-
REVISED	-
REVISED	-
REVISED	-

**STATE OF ILLINOIS  
DEPARTMENT OF TRANSPORTATION**

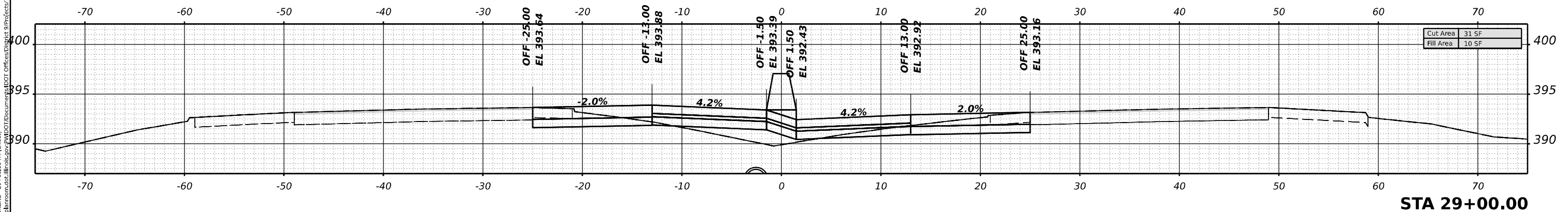
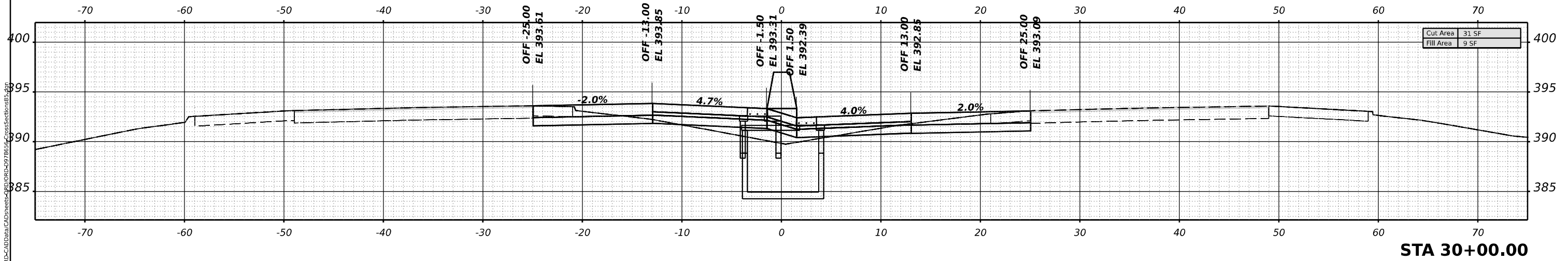
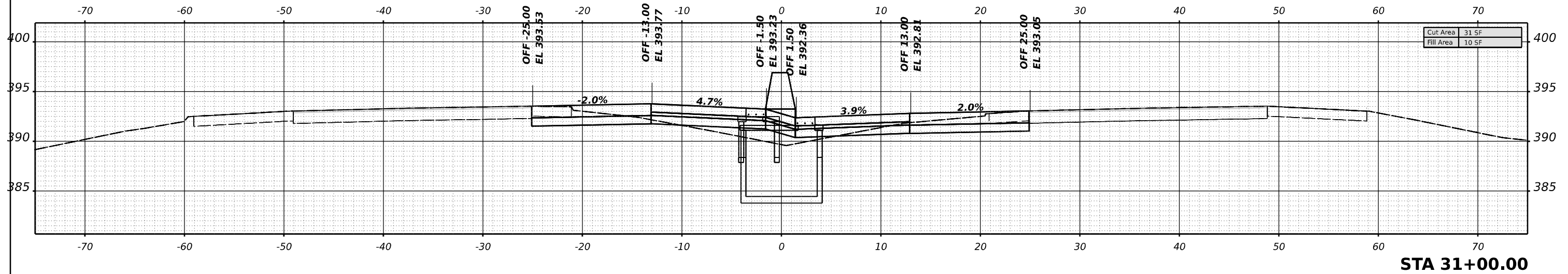
<b>I-57 CROSS SECTIONS</b>	
SCALE:	SHEET OF SHEETS STA. TO STA.

F.A.I. RTE.	SECTION	COUNTY	TOTAL SHEETS	SHEET NO.
57	*	FRANKLIN	403	384
CONTRACT NO. 78656				

\*D9 I-57 Add Lane-4:(28-5)B-3



MODEL: \\FRANKLIN-29-00-00-R4-15.mxd  
 FILE NAME: \\p01\lhamon\cadd\lhamon\proj\DOT\Office\DOT\Documents\DOT\Office\DOT\Projects\78656\ORR-CAD\Drawings\DOT\ORR-CAD\Drawings\Sections\I-57\CrossSections\B5.dwg



USER NAME	= dailyll
DESIGNED	-
DRAWN	-
PLOT SCALE	= 0.16666633 1/ in.
PLOT DATE	= 5/7/2021

REVISED	-
REVISED	-
REVISED	-
REVISED	-

**STATE OF ILLINOIS  
 DEPARTMENT OF TRANSPORTATION**

**I-57 CROSS SECTIONS**

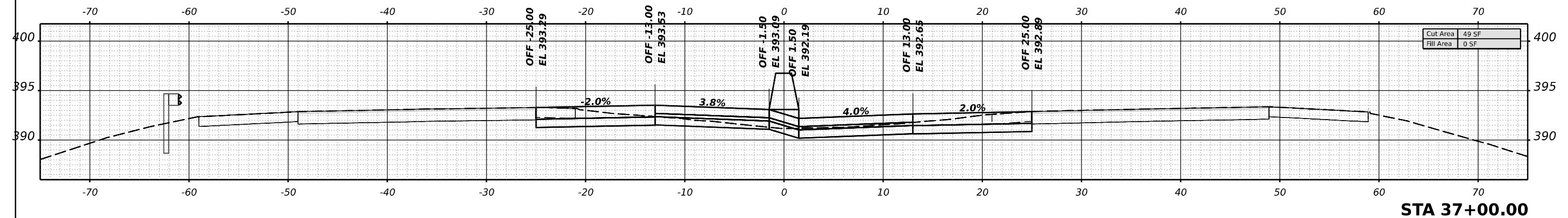
SCALE: SHEET OF SHEETS STA. TO STA.

F.A.I. RTE.	SECTION	COUNTY	TOTAL SHEETS	SHEET NO.
57	*	FRANKLIN	403	385
CONTRACT NO. 78656				
ILLINOIS FED. AID PROJECT				

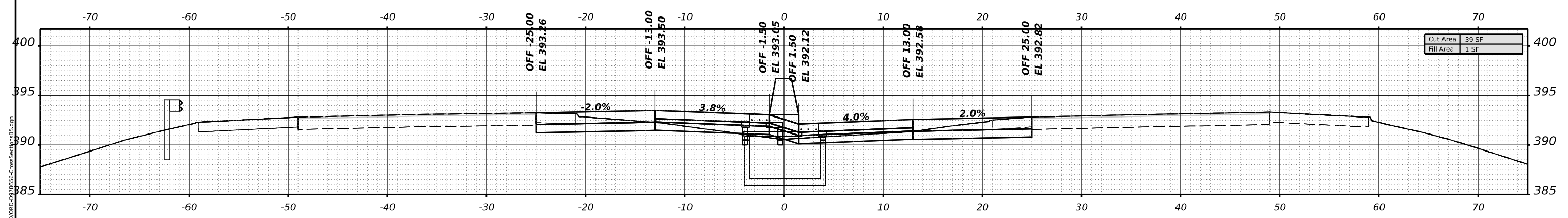
\*D9 I-57 Add Lane-4;(28-5)B-3



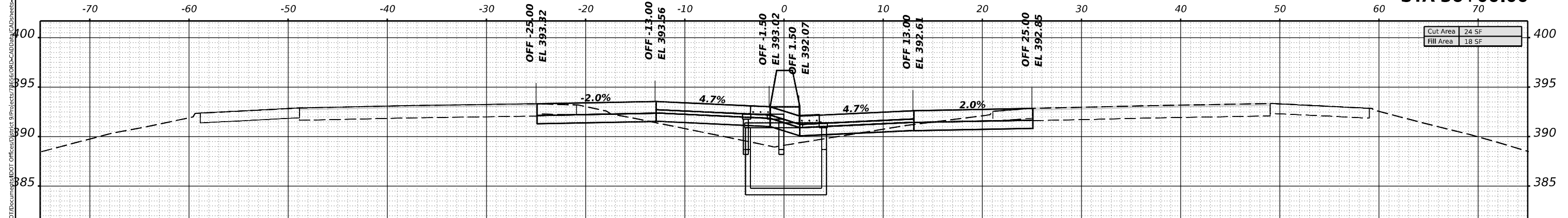
MODEL: \\FRANKLIN-35-00-00-R4 (15x44)  
 FILE NAME: \\franklin-35-00-00-R4\Projects\78656\ORPC\ADDATA\CAD\Sheet\ORPC-D9-78656-CrossSectionB5.dwg



**STA 37+00.00**



**STA 36+00.00**



**STA 35+00.00**

USER NAME = dailyll	DESIGNED -	REVISED -
	DRAWN -	REVISED -
PLOT SCALE = 0.16666633 1/ in.	CHECKED -	REVISED -
PLOT DATE = 5/7/2021	DATE -	REVISED -

**STATE OF ILLINOIS  
 DEPARTMENT OF TRANSPORTATION**

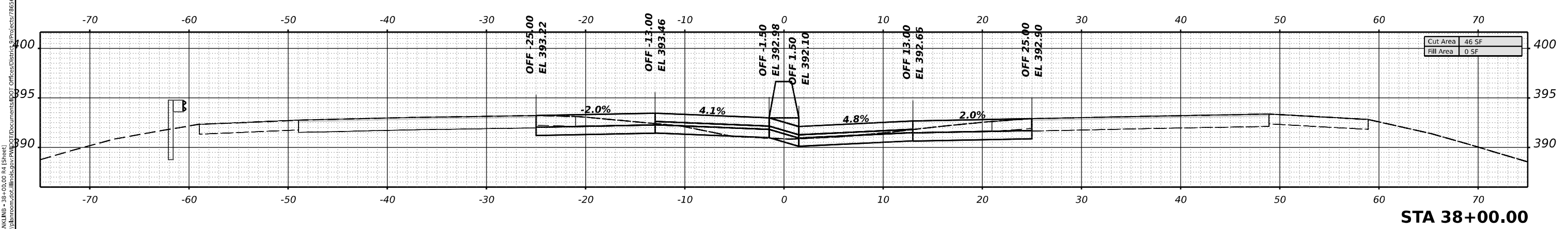
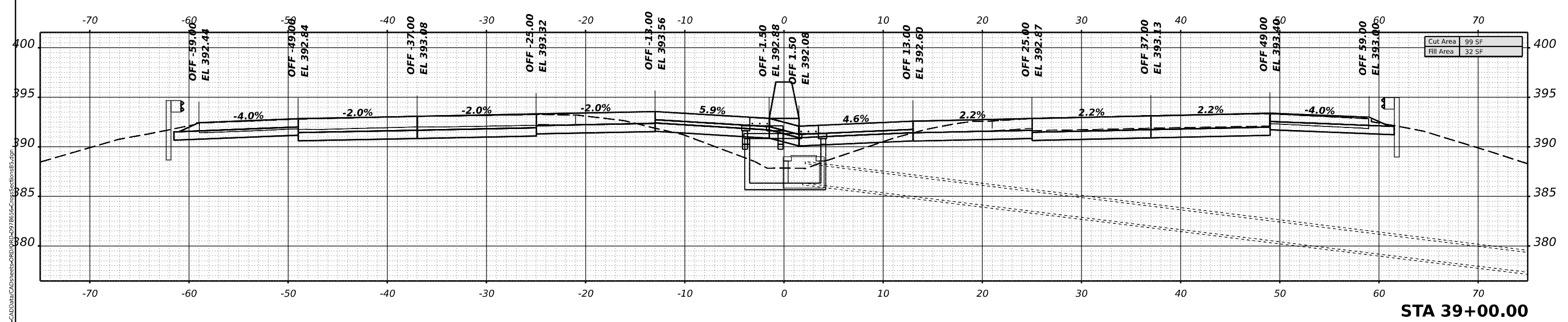
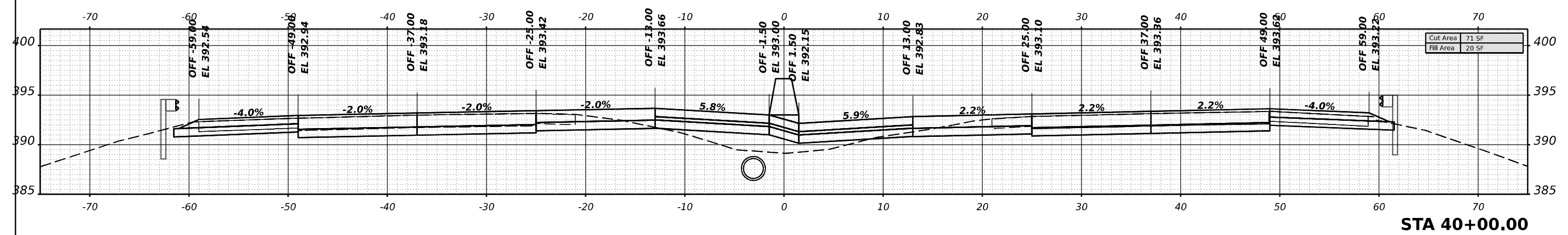
**I-57 CROSS SECTIONS**

SCALE:	SHEET	OF	SHEETS	STA.	TO STA.
--------	-------	----	--------	------	---------

F.A.I. RTE.	SECTION	COUNTY	TOTAL SHEETS	SHEET NO.
57	*	FRANKLIN	403	387
CONTRACT NO. 78656				
ILLINOIS FED. AID PROJECT				

\*D9 I-57 Add Lane-4:(28-5)B-3

MODEL: J:\FRANKLIN\9-38-00-00-R4 (5 sheets)  
 FILE NAME: j:\pbl\mcom\cadd\mcom\pbl\DOT\Office\District\9\Projects\78656\ORPC\CADD\DATA\CAD\mcom\ORPC\9-38-00-00-R4\Sections\SectionsB5.dwg



USER NAME = dailyll	DESIGNED -	REVISED -
PLOT SCALE = 0.16666633 1/ in.	DRAWN -	REVISED -
PLOT DATE = 5/7/2021	CHECKED -	REVISED -
	DATE -	REVISED -

**STATE OF ILLINOIS**  
**DEPARTMENT OF TRANSPORTATION**

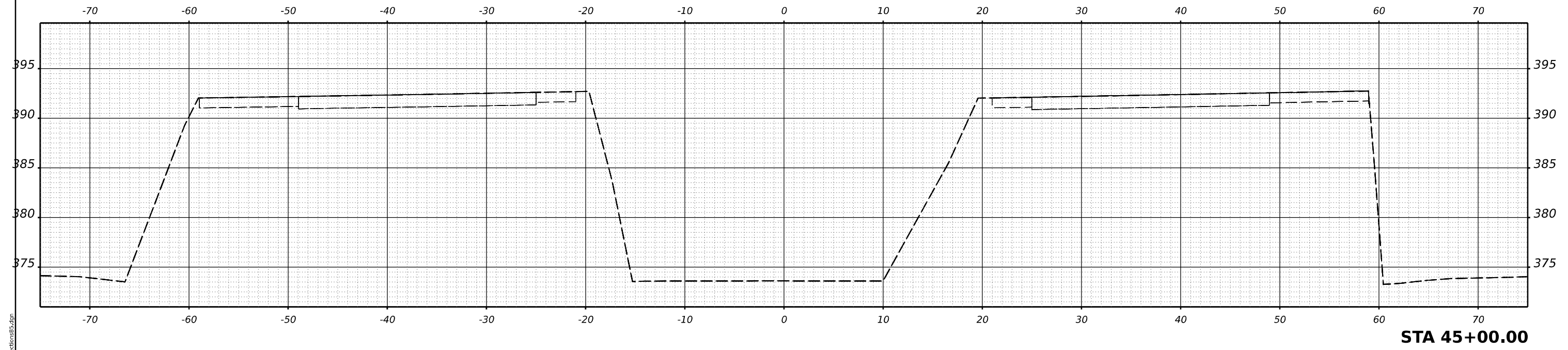
<b>I-57 CROSS SECTIONS</b>				
SCALE:	SHEET	OF	SHEETS	STA. TO STA.

F.A.I. RTE.	SECTION	COUNTY	TOTAL SHEETS	SHEET NO.
57	*	FRANKLIN	403	388
CONTRACT NO. 78656				
ILLINOIS FED. AID PROJECT				

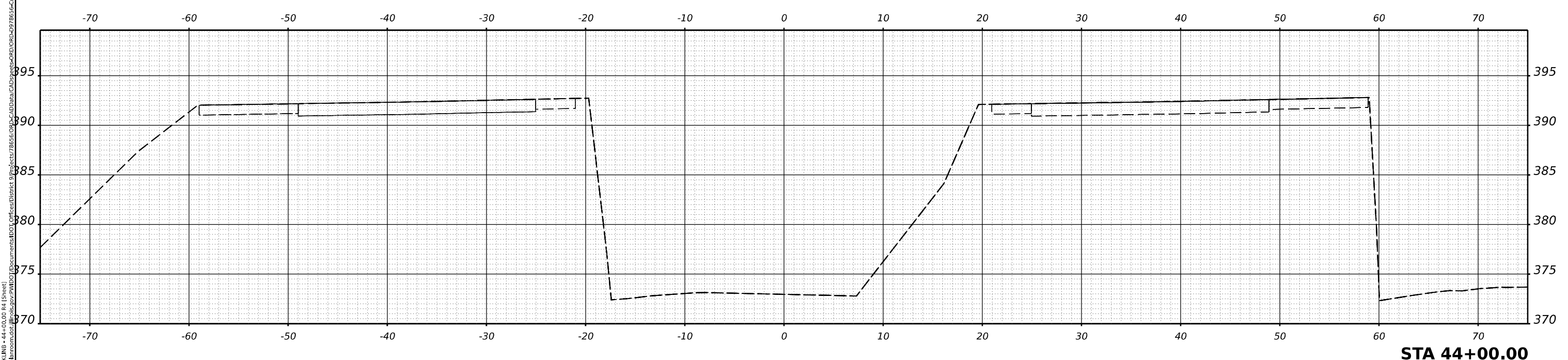
\*D9 I-57 Add Lane-4;(28-5)B-3



MODEL: J:\FRANKLIN\I-57-44+00.00.R4 (Sheet)  
 FILE NAME: j:\franklin\I-57-44+00.00.R4.dwg



**STA 45+00.00**



**STA 44+00.00**

USER NAME = dailyll	DESIGNED -	REVISED -
	DRAWN -	REVISED -
PLOT SCALE = 0.16666633 1/ in.	CHECKED -	REVISED -
PLOT DATE = 5/7/2021	DATE -	REVISED -

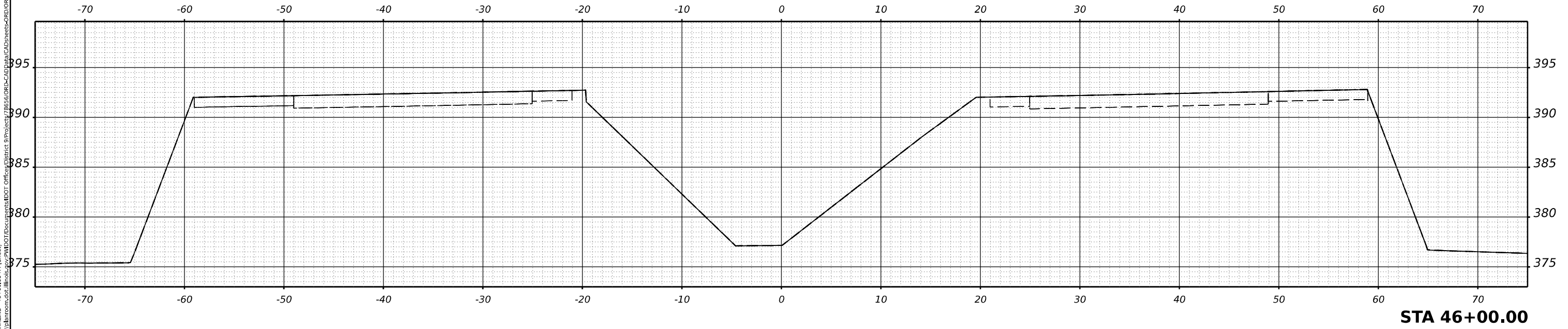
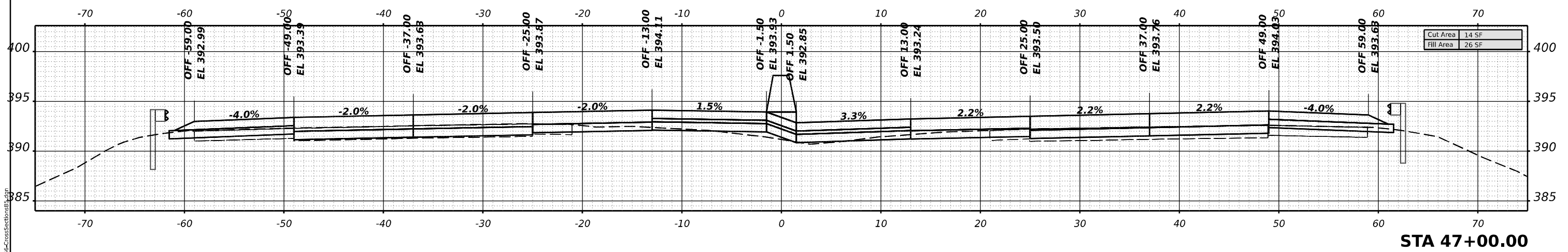
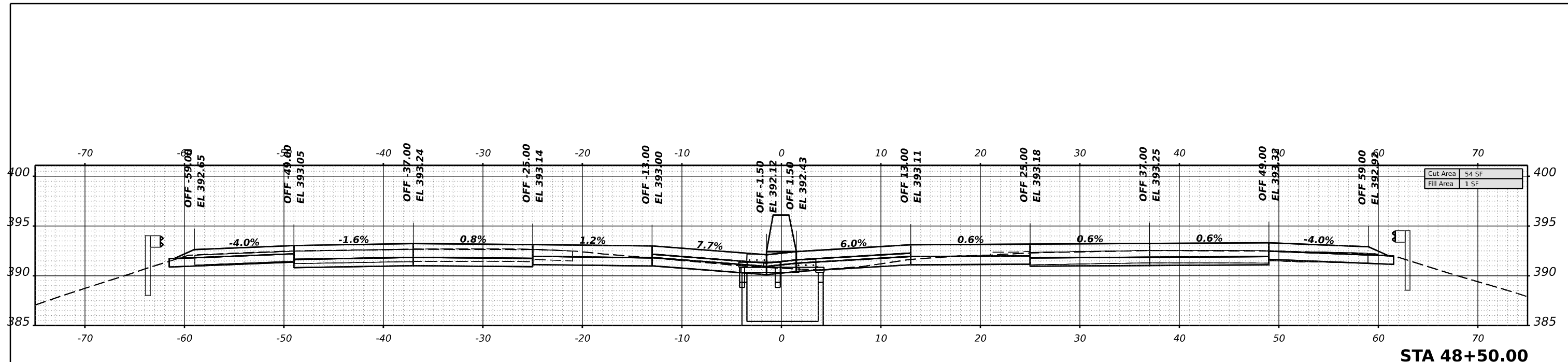
**STATE OF ILLINOIS  
 DEPARTMENT OF TRANSPORTATION**

**I-57 CROSS SECTIONS**

SCALE: SHEET OF SHEETS STA. TO STA.

F.A.I. RTE.	SECTION	COUNTY	TOTAL SHEETS	SHEET NO.
57	*	FRANKLIN	403	390
			CONTRACT NO. 78656	
		ILLINOIS	FED. AID PROJECT	

\*D9 I-57 Add Lane-4;(28-5)B-3



MODEL: \\FRANKLIN-16-00-00-R4 (15th fl)  
 FILE NAME: \\franklin\constr\lincoln\pwwindot\Documents\DOT\_Offices\Office\Project\78656\ORPC\CADD\Drawings\CrossSections\B5.dwg

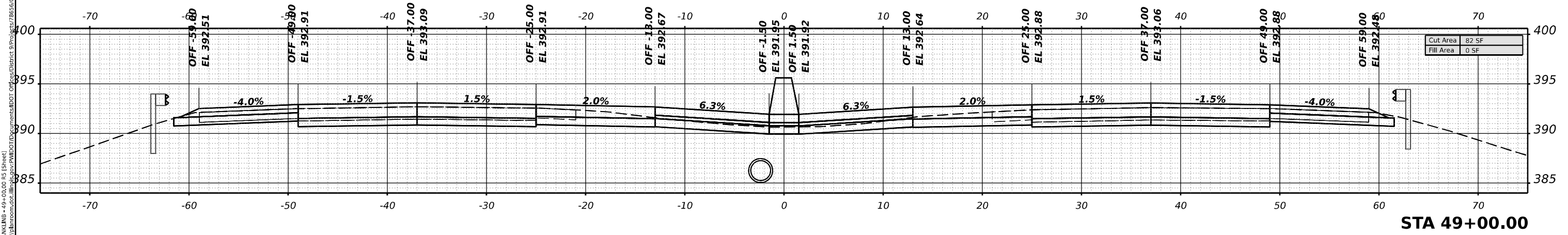
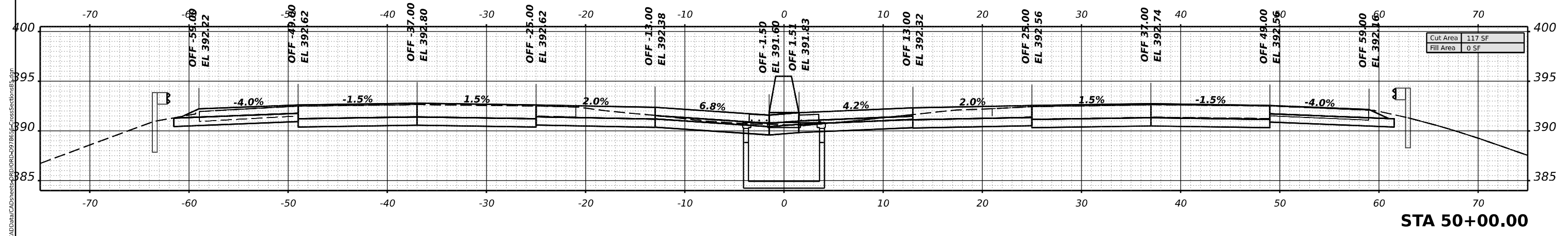
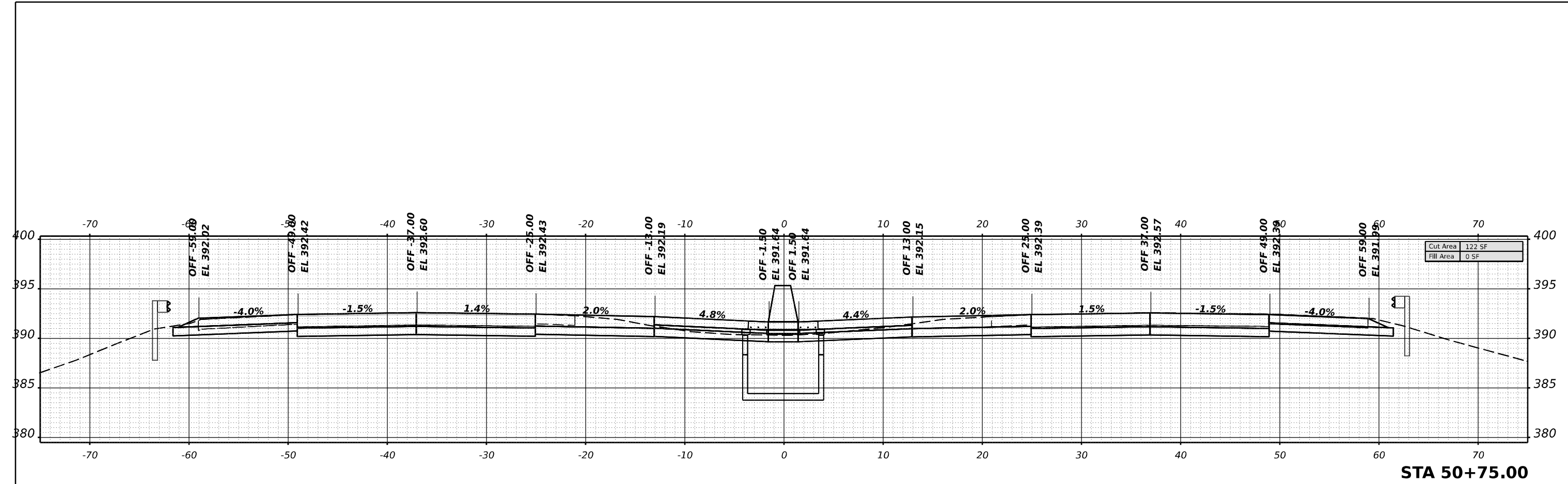
USER NAME = dailyll	DESIGNED -	REVISED -
PLOT SCALE = 0.16666633 1/ in.	DRAWN -	REVISED -
PLOT DATE = 5/7/2021	CHECKED -	REVISED -
	DATE -	REVISED -

**STATE OF ILLINOIS  
DEPARTMENT OF TRANSPORTATION**

<b>I-57 CROSS SECTIONS</b>				
SCALE:	SHEET	OF	SHEETS	STA. TO STA.

F.A.I. RTE.	SECTION	COUNTY	TOTAL SHEETS	SHEET NO.
57	*	FRANKLIN	403	391
CONTRACT NO. 78656				
ILLINOIS FED. AID PROJECT				

\*D9 I-57 Add Lane-4:(28-5)B-3



MODEL: J:\FRANKLIN - 49+00.00.DWG (5/16/21)  
 FILE NAME: J:\pbl\mcom\cadd\proj\78656\ORPC\CADD\DATA\CAD\sheet\ORPC\ORPC-09\78656-CrossSectionsB3.dwg

USER NAME = dailyll	DESIGNED -	REVISED -
	DRAWN -	REVISED -
PLOT SCALE = 0.16666633 1/16"	CHECKED -	REVISED -
PLOT DATE = 5/7/2021	DATE -	REVISED -

**STATE OF ILLINOIS  
DEPARTMENT OF TRANSPORTATION**

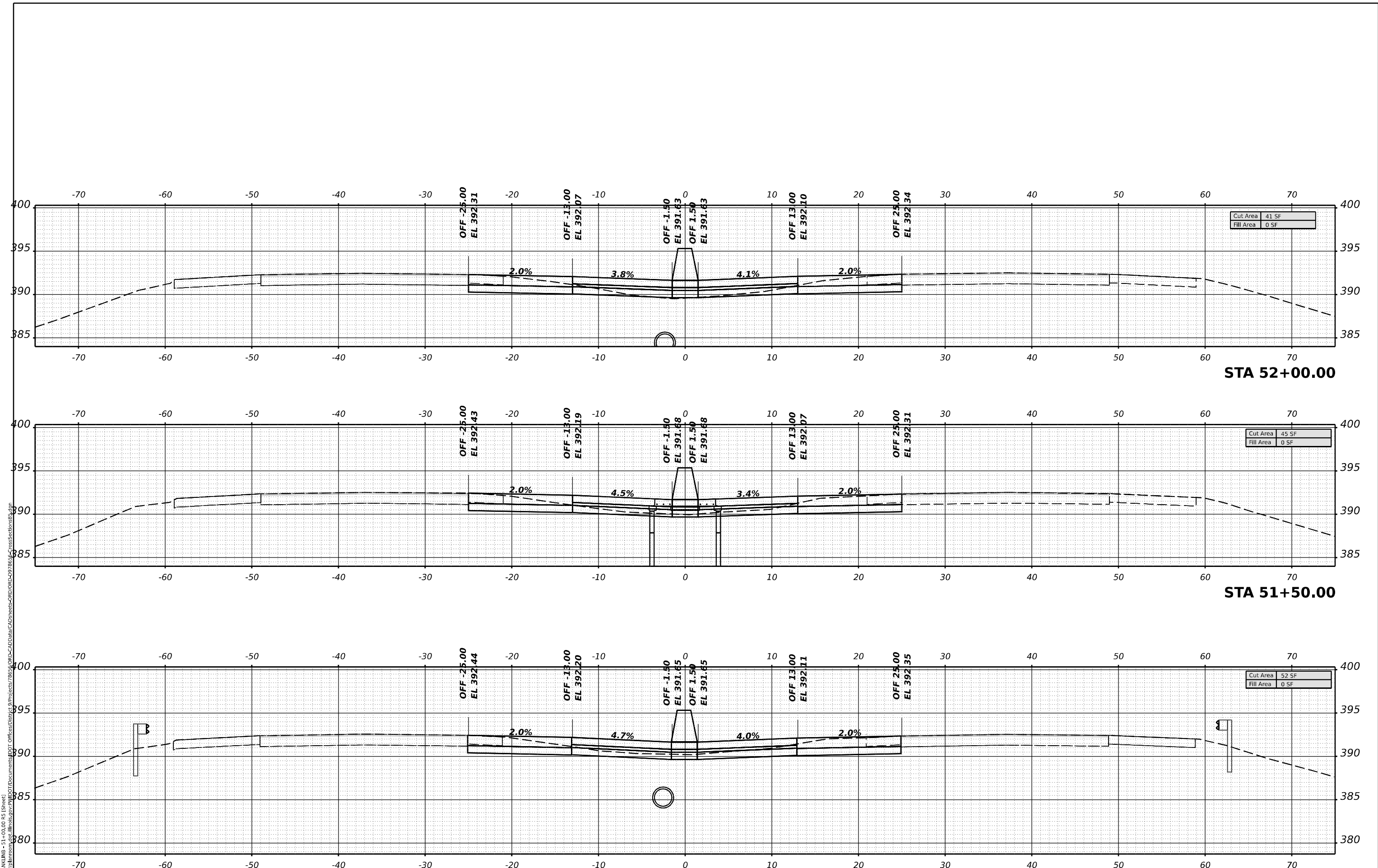
**I-57 CROSS SECTIONS**

SCALE: SHEET OF SHEETS STA. TO STA.

F.A.I. RTE.	SECTION	COUNTY	TOTAL SHEETS	SHEET NO.
57	*	FRANKLIN	403	392
CONTRACT NO. 78656				

\*D9 I-57 Add Lane-4;(28-5)B-3





MODEL: J:\TRANKING - 51+00.PE (Sheet)  
 FILE NAME: j:\pibm\concom\highway\propr\DOT\Documents\DOT Offsets\DTI\Project\78656\ORF\CADD\DATA\CAD\Sheet\CRD\CRD-09-78656-CrossSectionsB3.dgn

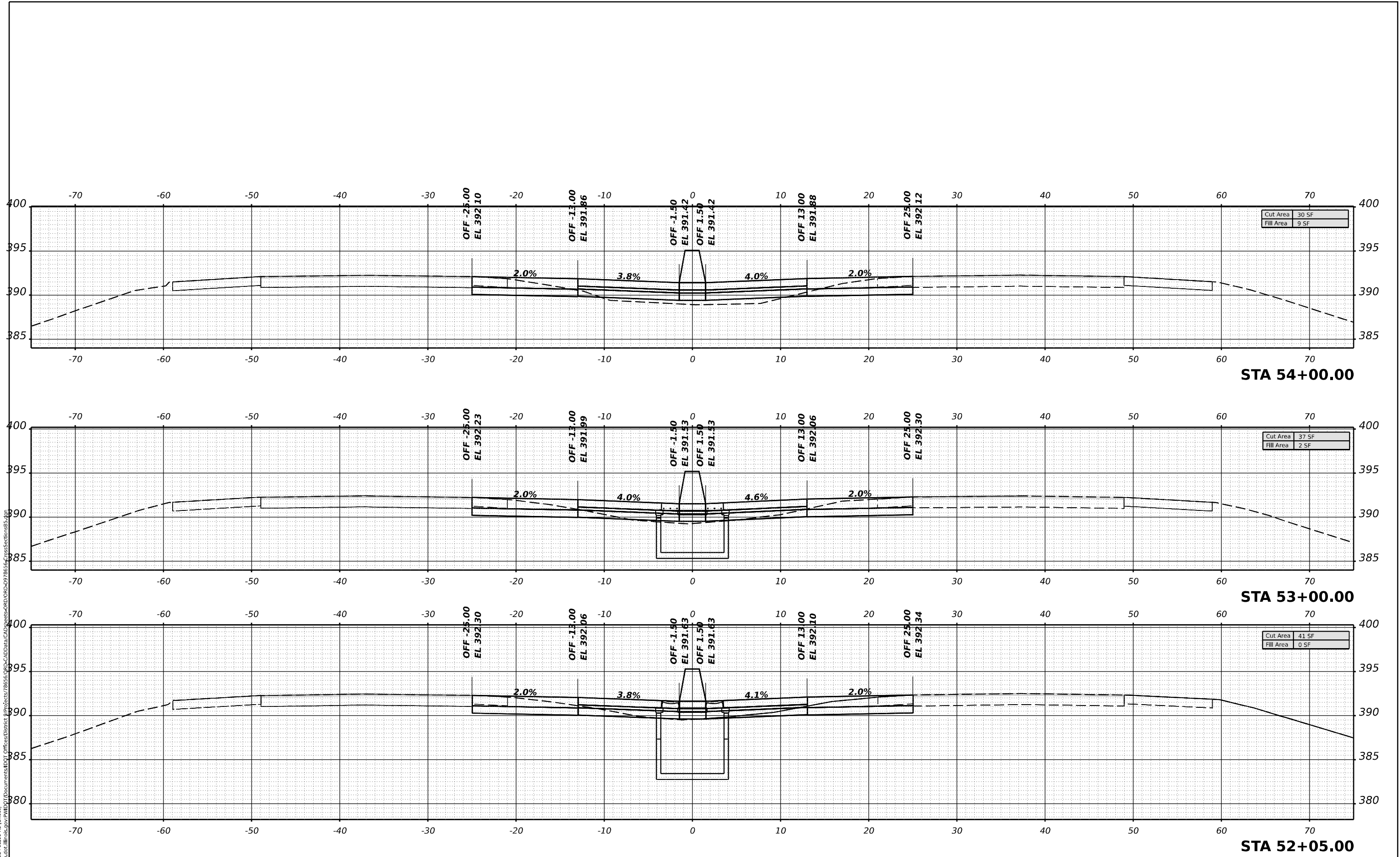
USER NAME	= dailyll	DESIGNED	-	REVISED	-
DRAWN	-	REVISOR	-	REVISION	-
PLOT SCALE	= 0.16666633 1/ in.	CHECKED	-	REVISOR	-
PLOT DATE	= 5/7/2021	DATE	-	REVISOR	-

**STATE OF ILLINOIS**  
**DEPARTMENT OF TRANSPORTATION**

SCALE:		SHEET	OF	SHEETS	STA.	TO STA.	<b>I-57 CROSS SECTIONS</b> <b>STA 51+00.00</b>	
							F.A.I. RTE.	SECTION
							57	*
							FRANKLIN	
							CONTRACT NO. 78656	

F.A.I. RTE.	SECTION	TOTAL SHEETS	SHEET NO.
57	*	403	393
ILLINOIS FED. AID PROJECT		CONTRACT NO. 78656	

\*D9 I-57 Add Lane-4:(28-5)B-3



STATE OF ILLINOIS  
DEPARTMENT OF TRANSPORTATION

I-57 CROSS SECTIONS

USER NAME = dailyll	DESIGNED -	REVISED -
	DRAWN -	REVISED -
PLOT SCALE = 0.16666633 1/ in.	CHECKED -	REVISED -
PLOT DATE = 5/7/2021	DATE -	REVISED -

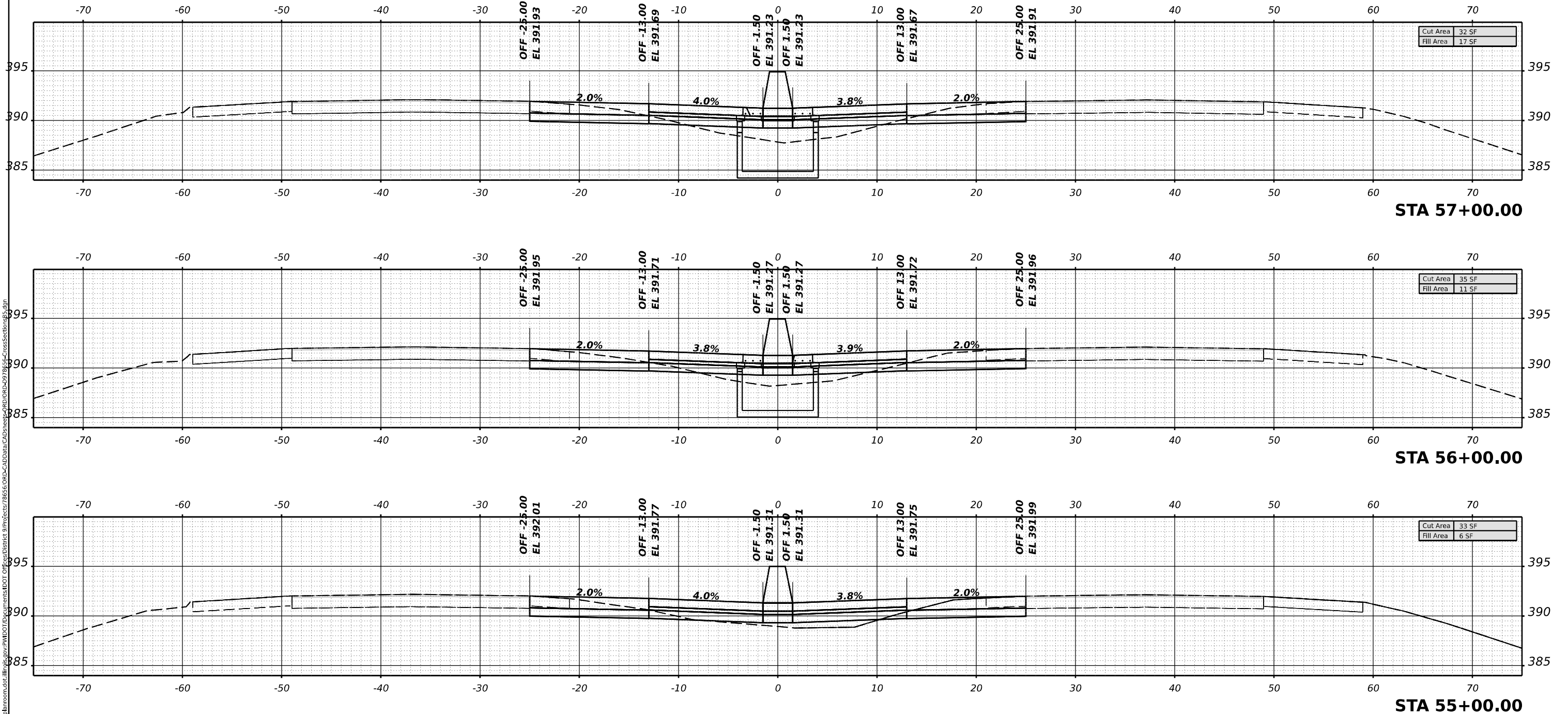
F.A.I. RTE. 57	SECTION *	COUNTY FRANKLIN	TOTAL SHEETS 403	SHEET NO. 394
CONTRACT NO. 78656				
SCALE:	SHEET	OF	SHEETS	STA. TO STA.

ILLINOIS	FED. AID PROJECT
----------	------------------

\*D9 I-57 Add Lane-4:(28-5)B-3

MODEL: P:\FRANKLIN\9-22-05-05.PE (15th.rvt)  
FILE NAME: p:\p\franklin\9-22-05-05\p\d\978656\add\lane-4\cross\sta54\978656\cross\sections85.dwg

MODEL: I-75/FRANKLIN - 55+00.00.PE [5/24/21]  
 FILE NAME: p:\planning\2021\I-75\I-75CrossSectionB5.dgn



USER NAME = dailyll	DESIGNED -	REVISED -
DRAWN -	REVISIED -	REVISED -
PLOT SCALE = 0.16666633 1/ in.	CHECKED -	REVISED -
PLOT DATE = 5/7/2021	DATE -	REVISED -

**STATE OF ILLINOIS  
DEPARTMENT OF TRANSPORTATION**

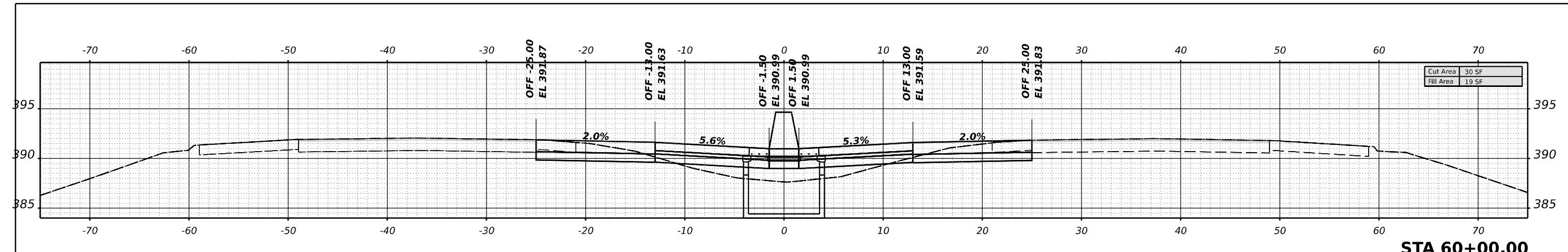
**I-57 CROSS SECTIONS**

SCALE: SHEET OF SHEETS STA. TO STA.

F.A.I. RTE.	SECTION	COUNTY	TOTAL SHEETS	SHEET NO.
57	*	FRANKLIN	403	395
CONTRACT NO. 78656				
ILLINOIS FED. AID PROJECT				

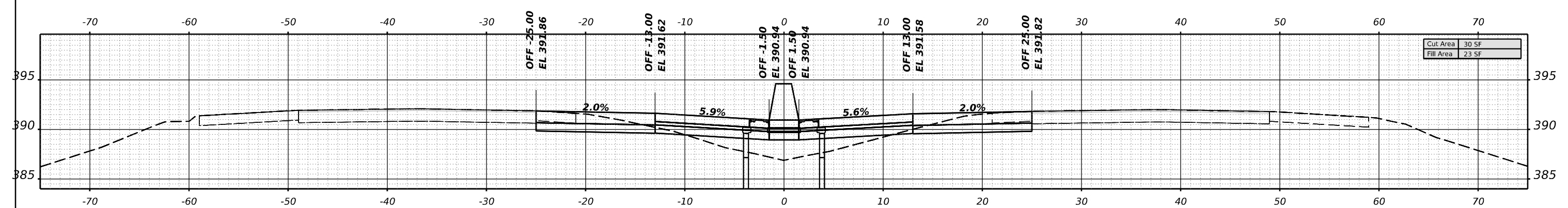
\*D9 I-57 Add Lane-4;(28-5)B-3

MODEL: J:\FRANKLIN\9-35-00\00-IP-15\sheet1  
 FILE NAME: j:\franklin\9-35-00\00-IP-15\sheet1.dwg  
 PROJECT: 78656-09B-CADD\DATA\CAD\ASSEMBLY\9-35-00\00-IP-15\sheet1.dwg  
 USER: dailyll



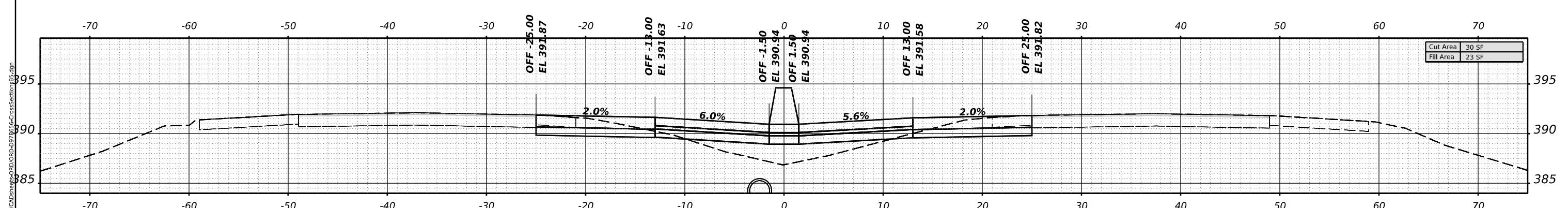
**STA 60+00.00**

Cut Area	30 SF
Fill Area	19 SF



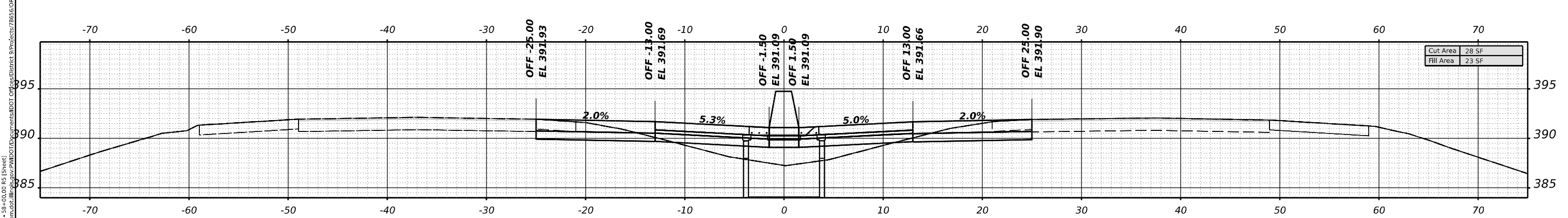
**STA 59+03.00**

Cut Area	30 SF
Fill Area	23 SF



**STA 59+00.00**

Cut Area	30 SF
Fill Area	23 SF



**STA 58+00.00**

Cut Area	28 SF
Fill Area	23 SF

USER NAME	= dailyll	DESIGNED	-	REVISED	-
DRAWN	-	REVISION	-	REVISION	-
PLOT SCALE	= 0.16666633 1/ in.	CHECKED	-	REVISION	-
PLOT DATE	= 5/7/2021	DATE	-	REVISION	-

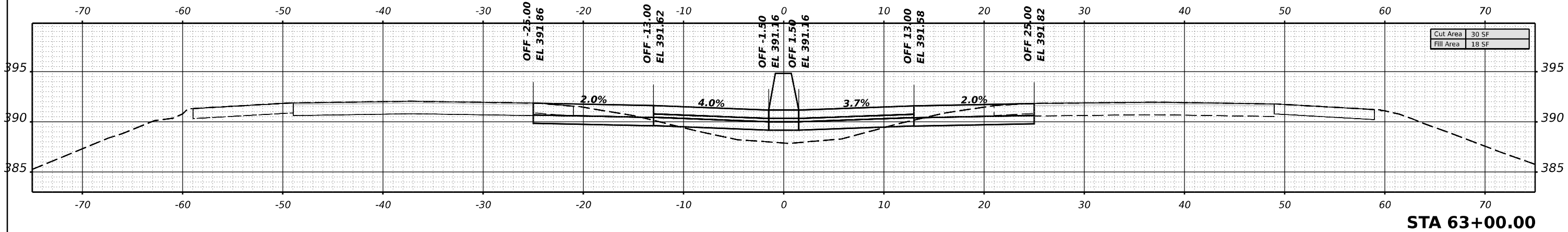
**STATE OF ILLINOIS**  
**DEPARTMENT OF TRANSPORTATION**

**I-57 CROSS SECTIONS**

SCALE:      SHEET      OF      SHEETS      STA.      TO      STA.

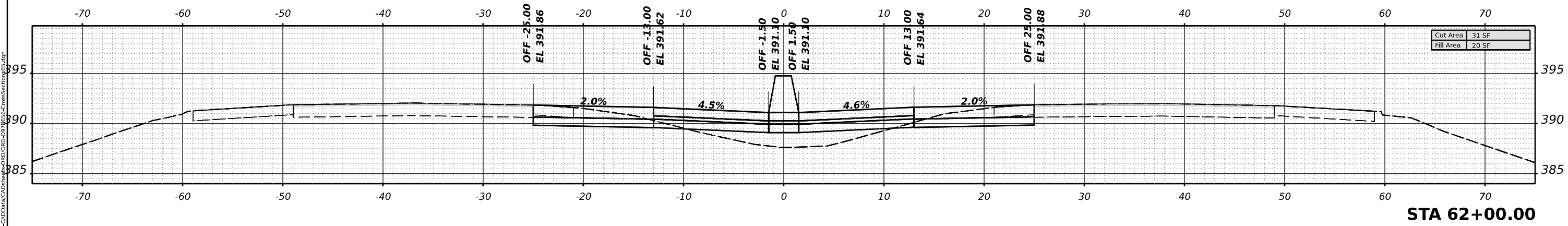
F.A.I. RTE.	SECTION	COUNTY	TOTAL SHEETS	SHEET NO.
57	*	FRANKLIN	403	396
			CONTRACT NO. 78656	
		ILLINOIS	FED. AID PROJECT	

\*D9 I-57 Add Lane-4;(28-5)B-3



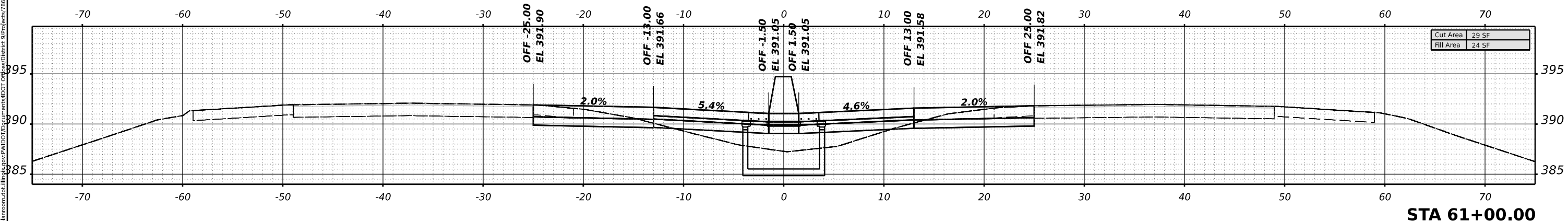
**STA 63+00.00**

Cut Area	30 SF
Fill Area	18 SF



**STA 62+00.00**

Cut Area	31 SF
Fill Area	20 SF



**STA 61+00.00**

Cut Area	29 SF
Fill Area	24 SF

MODEL: \\FRANKLIN\B-01-00-00-05 (15th)1  
 FILE NAME: p:\p\blm\con\act\blm\proj\PRW\DOT\Documents\DOT\Office\Dir\Hrd\9\Project\78656\ORPC\ADDData\CAD\mes\ORPC\ORPC-D9\78656-CrossSection\B5.dwg

USER NAME =	dailyl	DESIGNED -		REVISED -	
		DRAWN -		REVISED -	
PLOT SCALE =	0.16666633 1/ in.	CHECKED -		REVISED -	
PLOT DATE =	5/7/2021	DATE -		REVISED -	

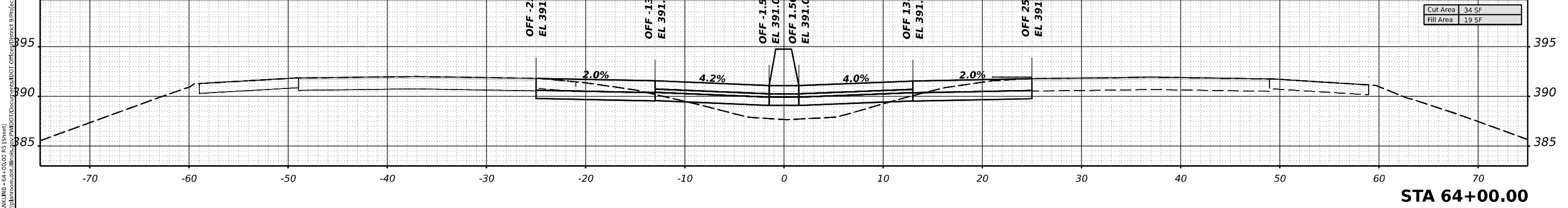
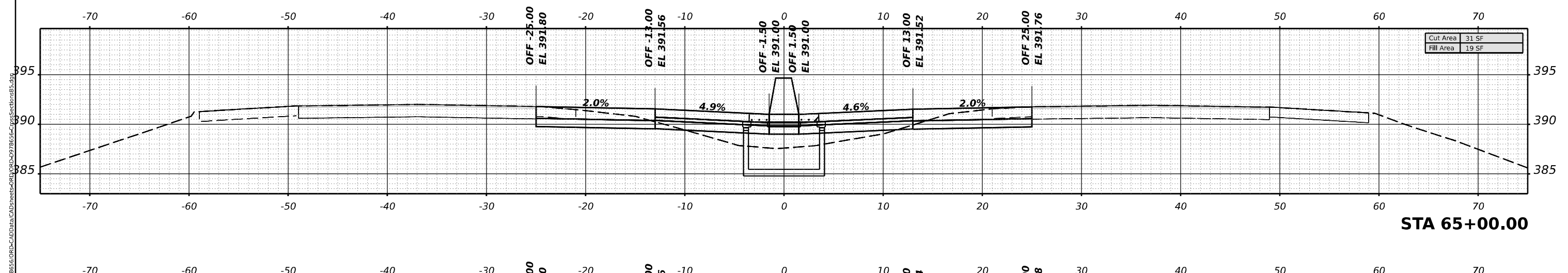
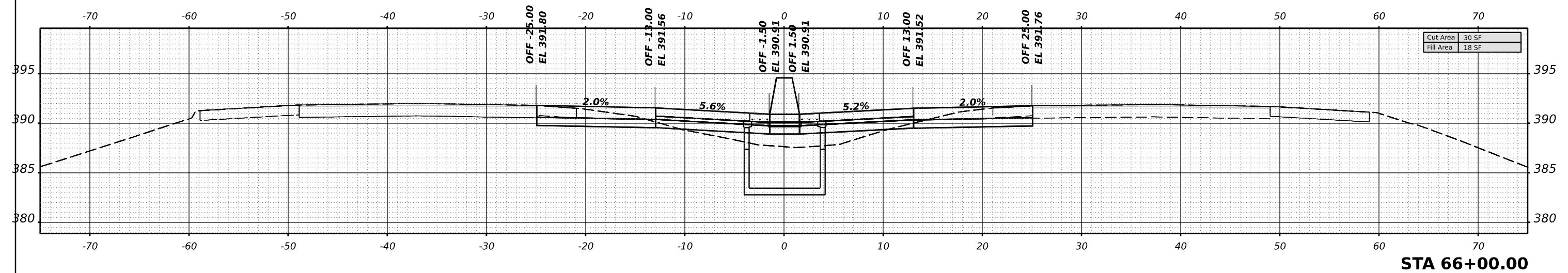
**STATE OF ILLINOIS  
DEPARTMENT OF TRANSPORTATION**

**I-57 CROSS SECTIONS**

SCALE: SHEET OF SHEETS STA. TO STA.

F.A.I. RTE.	SECTION	COUNTY	TOTAL SHEETS	SHEET NO.
57	*	FRANKLIN	403	397
			CONTRACT NO. 78656	
ILLINOIS FED. AID PROJECT				

\*D9 I-57 Add Lane-4;(28-5)B-3



MODEL: \\FRANKLIN\B-64-00-00-PS (5/24/21)  
 FILE NAME: \\franklin\constr\lms\p\p\DOT\Documents\DOT\Office\DOT\Hrd\9\Project\78656\ORPC\CADD\Drawings\ORPC\09\78656-C-09\Sections\B5.dwg

USER NAME = dailyll	DESIGNED -	REVISED -
	DRAWN -	REVISED -
PLOT SCALE = 0.16666633 1/ in.	CHECKED -	REVISED -
PLOT DATE = 5/7/2021	DATE -	REVISED -

**STATE OF ILLINOIS**  
**DEPARTMENT OF TRANSPORTATION**

**I-57 CROSS SECTIONS**

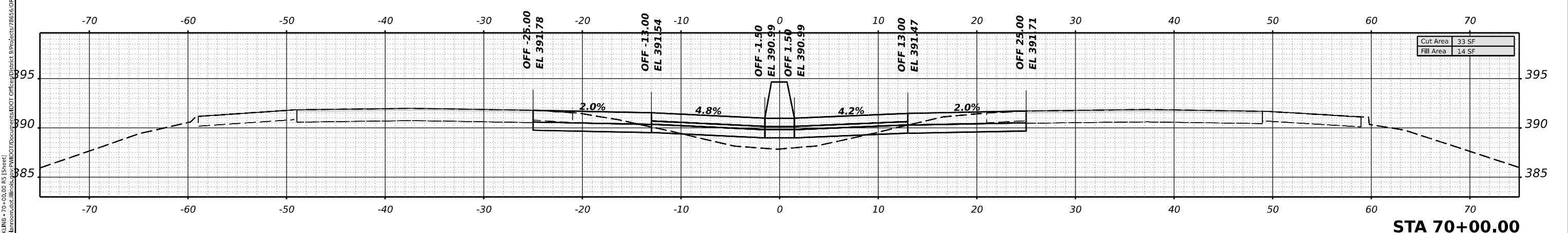
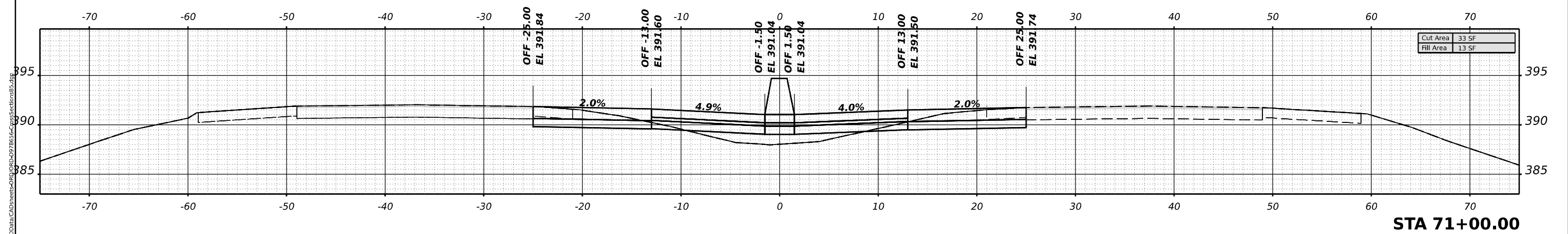
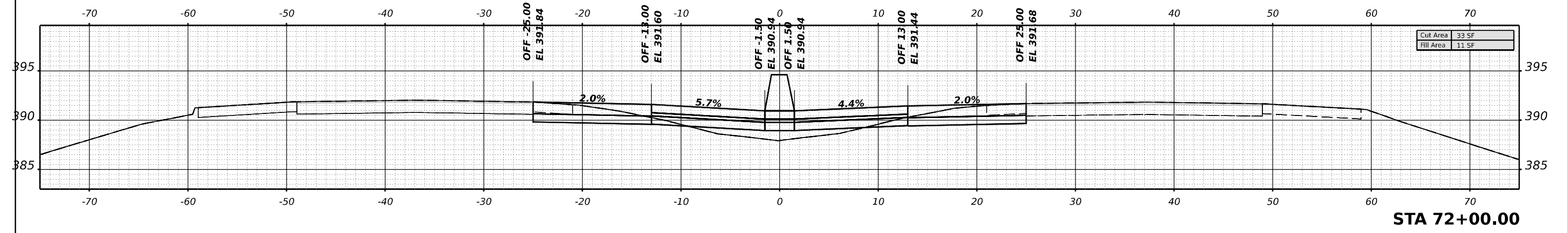
SCALE:	SHEET	OF	SHEETS	STA.	TO STA.
--------	-------	----	--------	------	---------

F.A.I. RTE.	SECTION	COUNTY	TOTAL SHEETS	SHEET NO.
57	*	FRANKLIN	403	398
			CONTRACT NO. 78656	

\*D9 I-57 Add Lane-4;(28-5)B-3



MODEL: J:\FRANKLIN\B-70+00.DWG (P: 15/04/21)  
 FILE NAME: j:\franklin\B-70+00.dwg  
 PROJECT: I-57 Cross Section  
 DRAWN: dailyll  
 CHECKED: dailyll  
 DATE: 5/7/2021



USER NAME = dailyll	DESIGNED -	REVISED -
	DRAWN -	REVISED -
PLOT SCALE = 0.16666633 1/ in.	CHECKED -	REVISED -
PLOT DATE = 5/7/2021	DATE -	REVISED -

**STATE OF ILLINOIS**  
**DEPARTMENT OF TRANSPORTATION**

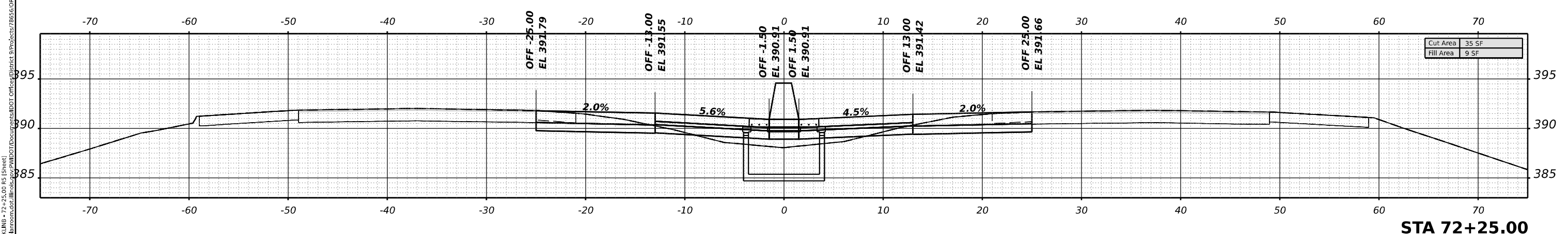
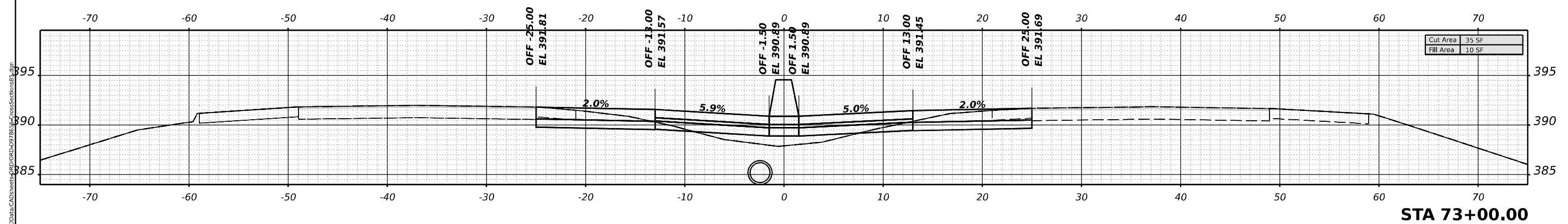
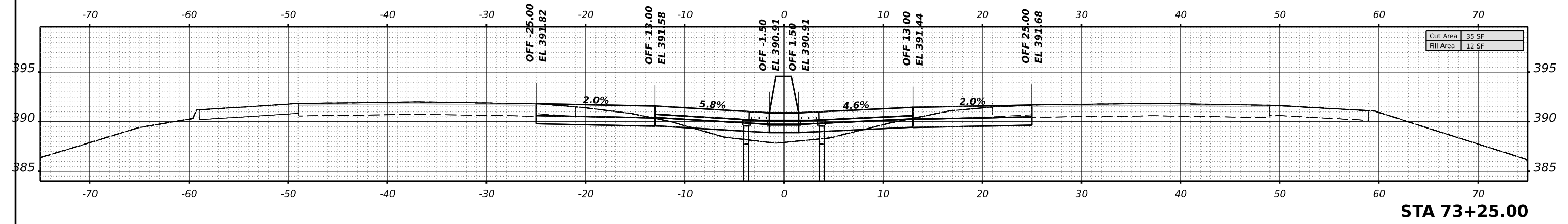
**I-57 CROSS SECTIONS**

SCALE:      SHEET      OF      SHEETS      STA.      TO      STA.

F.A.I. RTE.	SECTION	COUNTY	TOTAL SHEETS	SHEET NO.
57	*	FRANKLIN	403	400
CONTRACT NO. 78656				
ILLINOIS FED. AID PROJECT				

\*D9 I-57 Add Lane-4;(28-5)B-3





MODEL: \\FRANKLIN\9-72-25.00.Plot (5/7/2021)  
 FILE NAME: \\franklin\9-72-25.00.Plot (5/7/2021)

USER NAME = dailyll	DESIGNED -	REVISED -
	DRAWN -	REVISED -
PLOT SCALE = 0.16666633 1/ in.	CHECKED -	REVISED -
PLOT DATE = 5/7/2021	DATE -	REVISED -

**STATE OF ILLINOIS**  
**DEPARTMENT OF TRANSPORTATION**

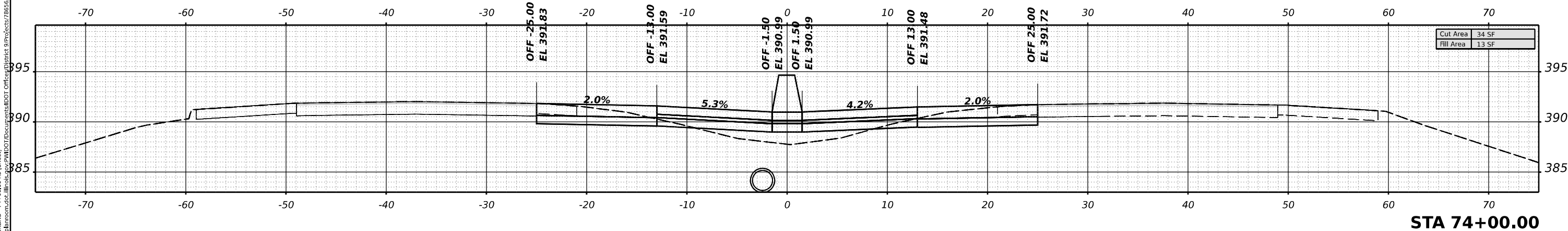
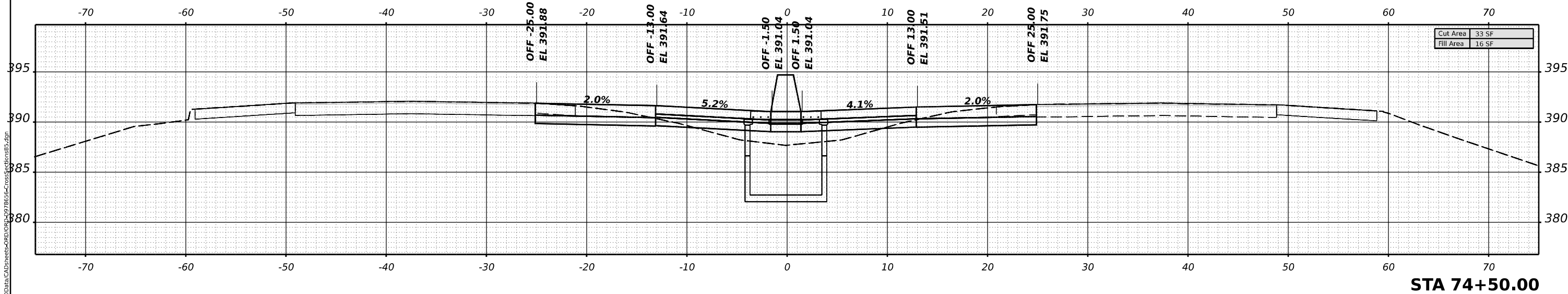
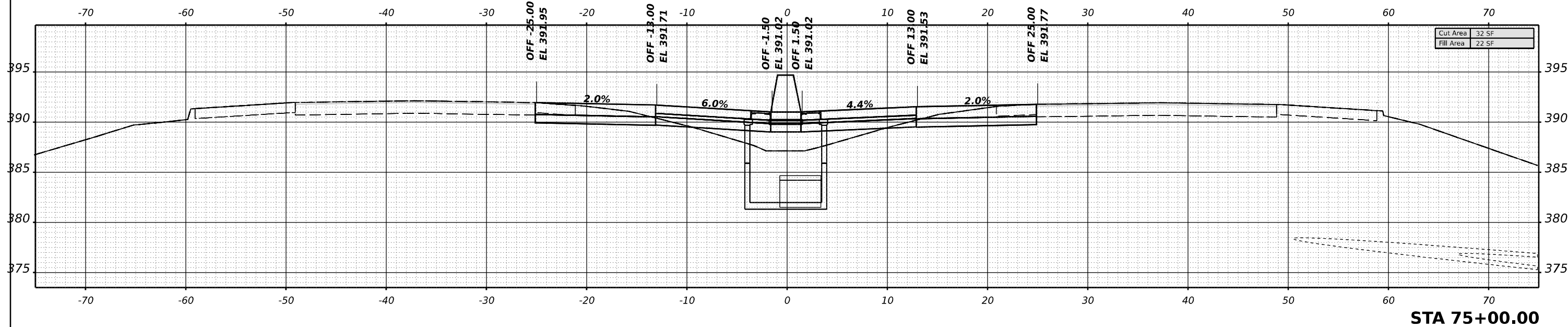
**I-57 CROSS SECTIONS**

SCALE: SHEET OF SHEETS STA. TO STA.

F.A.I. RTE.	SECTION	COUNTY	TOTAL SHEETS	SHEET NO.
57	*	FRANKLIN	403	401
CONTRACT NO. 78656				
ILLINOIS FED. AID PROJECT				

\*D9 I-57 Add Lane-4;(28-5)B-3

MODEL: J:\FRANKLIN - 74+00.RD.PE (5/24/21)  
 FILE NAME: j:\p\franklin\cadd\project\78656\cadd\data\cadd\cross\cross\sections\B5.dgn



**STATE OF ILLINOIS  
 DEPARTMENT OF TRANSPORTATION**

**I-57 CROSS SECTIONS**

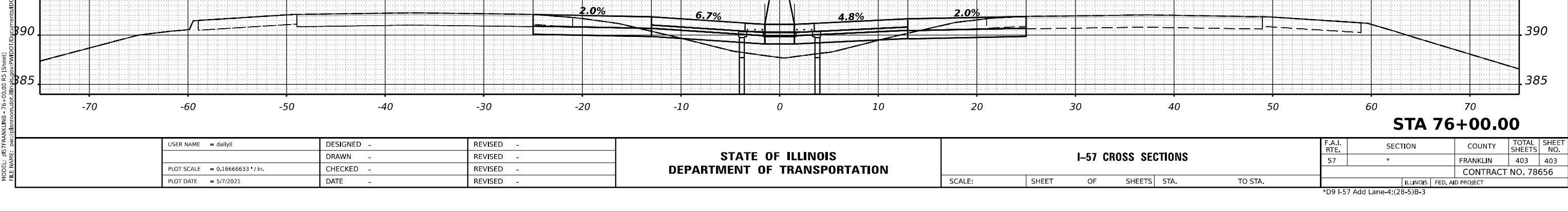
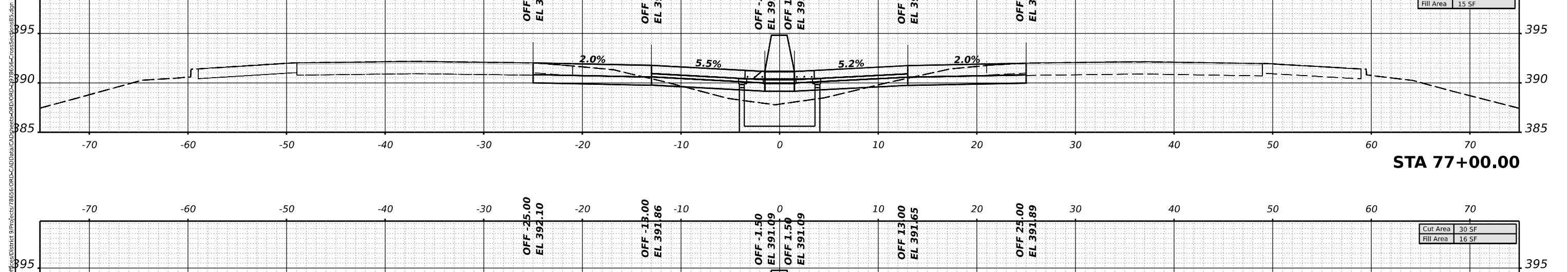
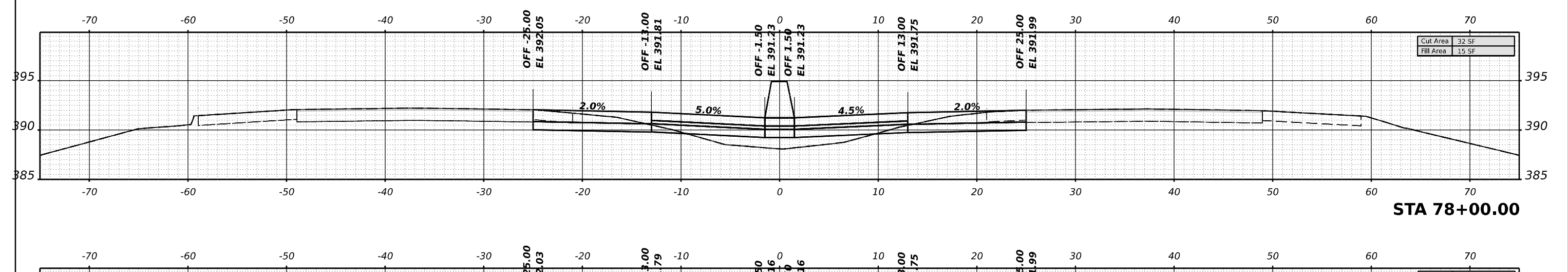
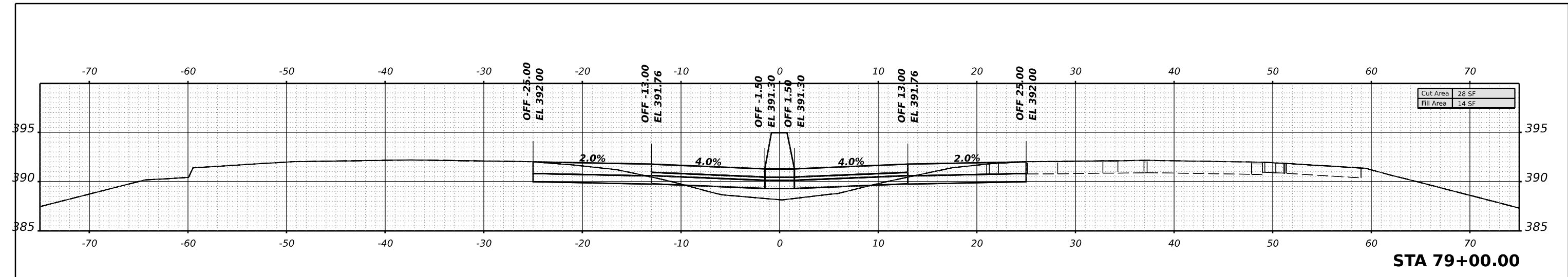
USER NAME = dailyll	DESIGNED -	REVISED -
PLOT SCALE = 0.16666633 1/ in.	DRAWN -	REVISED -
PLOT DATE = 5/7/2021	CHECKED -	REVISED -
	DATE -	REVISED -

SCALE: SHEET OF SHEETS STA. TO STA.

F.A.I. RTE.	SECTION	COUNTY	TOTAL SHEETS	SHEET NO.
57	*	FRANKLIN	403	402
CONTRACT NO. 78656				

\*D9 I-57 Add Lane-4;(28-5)B-3

MODEL: \\FRANKLIN-76-00-00-05 (5/7/21)  
 FILE NAME: \\p:\broadcom\cadd\project\78656\ORPC\CADD\DATA\CAD\bases\ORPC\CROSS\SECTION\78656-CROSS\SECTION.B5.dgn



USER NAME = dailyll	DESIGNED -	REVISED -
	DRAWN -	REVISED -
PLOT SCALE = 0.16666633 1/ in.	CHECKED -	REVISED -
PLOT DATE = 5/7/2021	DATE -	REVISED -

STATE OF ILLINOIS  
 DEPARTMENT OF TRANSPORTATION

I-57 CROSS SECTIONS

SCALE: SHEET OF SHEETS STA. TO STA.

F.A.I. RTE.	SECTION	COUNTY	TOTAL SHEETS	SHEET NO.
57	*	FRANKLIN	403	403
CONTRACT NO. 78656				

\*D9 I-57 Add Lane-4;(28-5)B-3